

District I
1625 N. French Dr., Hobbs, NM 88240
District II
1301 W. Grand Avenue, Artesia, NM 88210
District III
1000 Rio Brazos Road, Aztec, NM 87410
District IV
1220 S. St. Francis Dr., Santa Fe, NM 87505

State of New Mexico
Energy Minerals and Natural Resources
Oil Conservation Division
1220 South St. Francis Dr.
Santa Fe, NM 87505

Form C-141
Revised October 10, 2003

Submit 2 Copies to appropriate
District Office in accordance
with Rule 116 on back
side of form

Release Notification and Corrective Action

OPERATOR

☐ Initial Report ☒ Final Report

Name of Company	Stephens & Johnson Operating Co.	Contact	William M. Kincaid
Address	P.O. Box 2249 Wichita Falls, Tx 76307-2249	Telephone No.	(940) 723-2166
Facility Name	Mobile 22 Federal No. 6	Facility Type	Producing Oil Well
Surface Owner:	J. G. Ross Jr.	Mineral Owner	MMS (Federal)
		Lease No.	NM-22634

LOCATION OF RELEASE

Unit Letter	Section	Township	Range	Feet from the	North/South Line	Feet from the	East/West Line	County
K	22	26S	29E	2260	South	2310	West	Eddy

Latitude N 32.02667° Longitude W 103.97310°

NATURE OF RELEASE

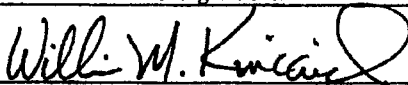


Type of Release: Stuffing box leak	Volume of Release 2 bbls	Volume Recovered None
Source of Release Wellhead	Date and Hour of Occurrence 10/14/09	Date and Hour of Discovery 10/14/09
Was Immediate Notice Given? <input type="checkbox"/> Yes <input type="checkbox"/> No <input checked="" type="checkbox"/> Not Required	If YES, To Whom?	
By Whom?	Date and Hour	
Was a Watercourse Reached? <input type="checkbox"/> Yes <input checked="" type="checkbox"/> No	If YES, Volume Impacting the Watercourse.	
If a Watercourse was Impacted, Describe Fully.* N/A		

Describe Cause of Problem and Remedial Action Taken.*

Stuffing box leaked. To alleviate the problem, the packing within the stuffing box was replaced.

Describe Area Affected and Cleanup Action Taken.* Area adjacent to wellhead where release occurred was scrapped and clean soils replaced on October 16, 2009. In addition, trenches were installed in order to delineate the site. On October 7, 2010, approximately 180 cubic yards of soil were excavated and transported offsite for disposal at Lea Land Inc. of Carlsbad, NM. The site was backfilled to within 4 feet and poly liners installed. Above the liner clean soils were brought in and placed to within 1 foot of the surface. Afterwards, a 1 foot thick caliche base was then installed over the soils.

I hereby certify that the information given above is true and complete to the best of my knowledge and understand that pursuant to NMOCD rules and regulations all operators are required to report and/or file certain release notifications and perform corrective actions for releases which may endanger public health or the environment. The acceptance of a C-141 report by the NMOCD marked as "Final Report" does not relieve the operator of liability should their operations have failed to adequately investigate and remediate contamination that pose a threat to ground water, surface water, human health or the environment. In addition, NMOCD acceptance of a C-141 report does not relieve the operator of responsibility for compliance with any other federal, state, or local laws and/or regulations.

Signature: 	OIL CONSERVATION DIVISION	
Printed Name: William M. Kincaid	Approved by District Supervisor: 	
Title: Petroleum Engineer	Approval Date: 12/7/10	Expiration Date: N/A
E-mail Address: mkincaid@sjoc.net	Conditions of Approval: 	Attached <input type="checkbox"/>
Date: 01/25/11	Phone: (940) 723-2166	

* Attach Additional Sheets If Necessary

22P-357