

District I
1625 N. French Dr., Hobbs, NM 88240
District II
811 S. First St., Artesia, NM 88210
District III
1000 Rio Brazos Road, Aztec, NM 87410
District IV
1220 S. St. Francis Dr., Santa Fe, NM 87505

NM OIL CONSERVATION
ARTESIA DISTRICT
State of New Mexico
Energy Minerals and Natural Resources
OCT 27 2016
Oil Conservation Division
1220 South St. Francis Dr.
Santa Fe, NM 87505

Form C-141
Revised August 8, 2011

Submit 1 Copy to appropriate District Office in accordance with 19.15.29 NMAC.

RECEIVED

Release Notification and Corrective Action

OPERATOR

☐ Initial Report ☒ Final Report

Name of Company LINN Energy	Contact EL GONZALES
Address 2130 W BENDER HOBBS NM 88240	Telephone No. 575-738-1739
Facility Name SKELLY UNIT 007	Facility Type OIL PRODUCER E-FILE #3532

Surface Owner BLM	Mineral Owner BLM	API No. 30-015-05327
-------------------	-------------------	----------------------

LOCATION OF RELEASE

Unit Letter E	Section 21	Township 17S	Range 31E	Feet from the 1874	North/South Line N	Feet from the 766	East / westLine W	County EDDY
------------------	---------------	-----------------	--------------	-----------------------	-----------------------	----------------------	----------------------	----------------

Latitude 32.8221609146629 Longitude -103.880819823708

NATURE OF RELEASE

Type of Release PRODUCED WATER / OIL	Volume of Release 20 GAL / 10 GAL	Volume Recovered 0 / 0
Source of Release 3" POLYLINE	Date and Hour of Occurrence 6/22/14	Date and Hour of Discovery 6/22/14 12:00PM
Was Immediate Notice Given? <input checked="" type="checkbox"/> Yes <input type="checkbox"/> No <input type="checkbox"/> Not Required	If YES, To Whom? Jennifer Van Curen BLM	
By Whom? BRIAN WALL	Date and Hour 6/23/14 1515	
Was a Watercourse Reached? <input type="checkbox"/> Yes <input checked="" type="checkbox"/> No	If YES, Volume Impacting the Watercourse.	

If a Watercourse was Impacted, Describe Fully.*




Describe Cause of Problem and Remedial Action Taken

Chevron pumper called about a discharge from a flow line, we walked the line and discovered it to be ours, from well number 7, put a 3" clamp on the line and shut off wells 7, 14, and 15 (all flowing through the same line) and made sure leak stopped (see pictures).

Describe Area Affected and Cleanup Action Taken.*

Spill is an oval measuring 12' by 14' with no oil or concentration of fluid standing on the ground extending north from the release point, a small crack in the line of unknown origin
Delineation complete

I hereby certify that the information given above is true and complete to the best of my knowledge and understand that pursuant to NMOCD rules and regulations all operators are required to report and/or file certain release notifications and perform corrective actions for releases which may endanger public health or the environment. The acceptance of a C-141 report by the NMOCD marked as "Final Report" does not relieve the operator of liability should their operations have failed to adequately investigate and remediate contamination that pose a threat to ground water, surface water, human health or the environment. In addition, NMOCD acceptance of a C-141 report does not relieve the operator of responsibility for compliance with any other federal, state, or local laws and/or regulations.

Signature: 	OIL CONSERVATION DIVISION	
Printed Name: E. L. Gonzales	Approved by Environmental Specialist: 	
Title: Production Supervisor Production Supervisor	Approval Date: 12/22/16	Expiration Date: NA
E-mail Address: ELgonzales.linnenergy.com	Conditions of Approval: 	Attached <input type="checkbox"/>
Date 9-7-16	Phone: 505-504-8002	

* Attach Additional Sheets If Necessary

22P-3532