

District I
1625 N. French Dr., Hobbs, NM 88240
District II
811 S. First St., Artesia, NM 88210
District III
1000 Rio Brazos Road, Aztec, NM 87410
District IV
1220 S. St. Francis Dr., Santa Fe, NM 87505

NM OIL CONSERVATION of New Mexico
ARTESIA DISTRICT Minerals and Natural Resources

OCT 05 2016 Oil Conservation Division

1220 South St. Francis Dr.

RECEIVED Santa Fe, NM 87505

Form C-141
Revised August 8, 2011

Submit 1 Copy to appropriate District Office in
accordance with 19.15.29 NMAC.

Release Notification and Corrective Action

OPERATOR

☐ Initial Report ☒ Final Report

Name of Company LINN Energy	Contact: EL Gonzales	
Address: 2130 W Bender, Hobbs, NM 88240	Telephone No. 575-738-1739	
Facility Name: Turner B #87	Facility Type: Producing Oil Well	
Surface Owner : BLM	Mineral Owner: BLM	API No. 30-015-26387

LOCATION OF RELEASE

Unit Letter H	Section 29	Township 17S	Range 31E	Feet from the 1335	North/South Line South	Feet from the 2665	East/West Line West	County Eddy
------------------	---------------	-----------------	--------------	-----------------------	---------------------------	-----------------------	------------------------	----------------

Latitude 32 48' 6"N Longitude 103 53' 31"W

NATURE OF RELEASE

Type of Release Oil & Produce water	Volume of Release 30/3 BBLS	Volume Recovered: 0
Source of Release Separator: Produce Water Tank	Date and Hour of Occurrence 08/18/11-9:00 am	Date and Hour of Discovery 08/18/11- 9:30am
Was Immediate Notice Given? <input checked="" type="checkbox"/> Yes <input type="checkbox"/> No <input type="checkbox"/> Not Required	If YES, To Whom? M. BRATCHER-NM OCD	
By Whom? JOE HERNANDEZ	Date and Hour 08/18/11	
Was a Watercourse Reached? <input type="checkbox"/> Yes <input checked="" type="checkbox"/> No	If YES, Volume Impacting the Watercourse.	
If a Watercourse was Impacted, Describe Fully.*		

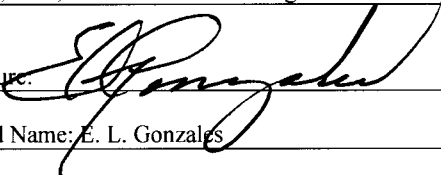

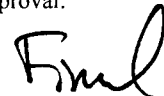
Describe Cause of Problem and Remedial Action Taken.*

Leak developed in polyethylene production line. Production line, was stopped.-the damaged area of the line removed and line repaired.

Describe Area Affected and Cleanup Action Taken.*

Remediation Completed

I hereby certify that the information given above is true and complete to the best of my knowledge and understand that pursuant to NMOCD rules and regulations all operators are required to report and/or file certain release notifications and perform corrective actions for releases which may endanger public health or the environment. The acceptance of a C-141 report by the NMOCD marked as "Final Report" does not relieve the operator of liability should their operations have failed to adequately investigate and remediate contamination that pose a threat to ground water, surface water, human health or the environment. In addition, NMOCD acceptance of a C-141 report does not relieve the operator of responsibility for compliance with any other federal, state, or local laws and/or regulations.

Signature: 		OIL CONSERVATION DIVISION	
Printed Name: E. L. Gonzales		Approved by Environmental Specialist: 	
Title: Production Supervisor		Approval Date: 12/22/16	Expiration Date: N/A
E-mail Address: elgonzales@linnenergy.com		Conditions of Approval:	
Date: 8/30/2016	Phone: 575-504-8002		Attached <input type="checkbox"/> 2RP-889

* Attach Additional Sheets If Necessary