

District I
1625 N. French Dr., Hobbs, NM 88240
District II
811 S. First St., Artesia, NM 88210
District III
1000 Rio Brazos Road, Aztec, NM 87410
District IV
1220 S. St. Francis Dr., Santa Fe, NM 87505

NM OIL CONSERVATION
ARTESIA DISTRICT
State of New Mexico
Energy Minerals and Natural Resources
Oil Conservation Division
1220 South St. Francis Dr.
Santa Fe, NM 87505

OCT 27 2016

Form C-141
Revised August 8, 2011

Submit 1 Copy to appropriate District Office in accordance with 19.15.29 NMAC.
RECEIVED

Release Notification and Corrective Action

OPERATOR

☐ Initial Report ☒ Final Report

Name of Company LINN Energy	Contact EL GONZALES	
Address 2130 W BENDER HOBBS NM 88240	Telephone No. 575-738-1739 EXT. 1505	
Facility Name J L KEEL B 22	Facility Type INJECTION WELL E-FILE # 2277	
Surface Owner BLM	Mineral Owner BLM	API No. 30-015-05082 LEASE NO NML CO29435B

LOCATION OF RELEASE

Unit Letter L	Section 5	Township 17S	Range 31E	Feet from the	North/South Line	Feet from the	East/West Line	County EDDY
------------------	--------------	-----------------	--------------	---------------	------------------	---------------	----------------	----------------

Latitude 32.5141 Longitude 103.5353 (RELEASE SITE)

NATURE OF RELEASE

Type of Release PRODUCED WATER / OIL	Volume of Release 40 / 7	Volume Recovered 23 / 2
Source of Release BETWEEN WELL HEAD AND BOP	Date and Hour of Occurrence 01/06/2012 9AM	Date and Hour of Discovery 01/06/2012 9:30 AM
Was Immediate Notice Given? <input checked="" type="checkbox"/> Yes <input type="checkbox"/> No <input type="checkbox"/> Not Required	If YES, To Whom? TERRY GREGSTON BLM MIKE BRATCHER NM OCD	
By Whom? JOE HERNADEZ	Date and Hour 01/06/2012 2:30 PM	
Was a Watercourse Reached? <input type="checkbox"/> Yes <input checked="" type="checkbox"/> No	If YES, Volume Impacting the Watercourse. N/A	

If a Watercourse was Impacted, Describe Fully.*

N/A




Describe Cause of Problem and Remedial Action Taken.*

BCM Plugging crew drilled out plug on well and released pressure from down hole. Flange on BOP stripped and released fluids. Vacuum truck and two pits on location filled with fluid, after filling fluid was released on ground.

Describe Area Affected and Cleanup Action Taken.* Fluid was released on slop and flowed down hill for approximately 1650 ft. following an arroyo. The spill was approximately 2 ft wide.

Delineation complete

I hereby certify that the information given above is true and complete to the best of my knowledge and understand that pursuant to NMOCD rules and regulations all operators are required to report and/or file certain release notifications and perform corrective actions for releases which may endanger public health or the environment. The acceptance of a C-141 report by the NMOCD marked as "Final Report" does not relieve the operator of liability should their operations have failed to adequately investigate and remediate contamination that pose a threat to ground water, surface water, human health or the environment. In addition, NMOCD acceptance of a C-141 report does not relieve the operator of responsibility for compliance with any other federal, state, or local laws and/or regulations.

Signature: 	OIL CONSERVATION DIVISION	
Printed Name: E. L. Gonzales	Approved by Environmental Specialist: 	
Title: Production Supervisor Production Supervisor	Approval Date: 12/21/10	Expiration Date:
E-mail Address: ELgonzales@linnenergy.com	Conditions of Approval: 	Attached <input type="checkbox"/>
Date: 9-7-16	Phone: 505-504-8002	

22P-2277