

ABOVE THIS LINE FOR DIVISION USE ONLY

NEW MEXICO OIL CONSERVATION DIVISION
 - Engineering Bureau -
 1220 South St. Francis Drive, Santa Fe, NM 87505



ADMINISTRATIVE APPLICATION CHECKLIST

THIS CHECKLIST IS MANDATORY FOR ALL ADMINISTRATIVE APPLICATIONS FOR EXCEPTIONS TO DIVISION RULES AND REGULATIONS WHICH REQUIRE PROCESSING AT THE DIVISION LEVEL IN SANTA FE

Application Acronyms:

[NSL-Non-Standard Location] [NSP-Non-Standard Proration Unit] [SD-Simultaneous Dedication]
 [DHC-Downhole Commingling] [CTB-Lease Commingling] [PLC-Pool/Lease Commingling]
 [PC-Pool Commingling] [OLS - Off-Lease Storage] [OLM-Off-Lease Measurement]
 [WFX-Waterflood Expansion] [PMX-Pressure Maintenance Expansion]
 [SWD-Salt Water Disposal] [IPI-Injection Pressure Increase]
 [EOR-Qualified Enhanced Oil Recovery Certification] [PPR-Positive Production Response]

[1] **TYPE OF APPLICATION** - Check Those Which Apply for [A]

- [A] Location - Spacing Unit - Simultaneous Dedication
☐ NSL ☐ NSP ☐ SD

Check One Only for [B] or [C]

- [B] Commingling - Storage - Measurement
☐ DHC ☐ CTB ☒ PLC ☐ PC ☐ OLS ☐ OLM
 [C] Injection - Disposal - Pressure Increase - Enhanced Oil Recovery
☐ WFX ☐ PMX ☐ SWD ☐ IPI ☐ EOR ☐ PPR

- [D] Other: Specify _____

[2] **NOTIFICATION REQUIRED TO:** - Check Those Which Apply, or ☐ Does Not Apply

- [A] ☒ Working, Royalty or Overriding Royalty Interest Owners
 [B] ☐ Offset Operators, Leaseholders or Surface Owner
 [C] ☐ Application is One Which Requires Published Legal Notice
 [D] ☒ Notification and/or Concurrent Approval by BLM or SLO
U.S. Bureau of Land Management - Commissioner of Public Lands, State Land Office
 [E] ☒ For all of the above, Proof of Notification or Publication is Attached, and/or
 [F] ☐ Waivers are Attached

[3] **SUBMIT ACCURATE AND COMPLETE INFORMATION REQUIRED TO PROCESS THE TYPE OF APPLICATION INDICATED ABOVE.**

[4] **CERTIFICATION:** I hereby certify that the information submitted with this application for administrative approval is **accurate** and **complete** to the best of my knowledge. I also understand that **no action** will be taken on this application until the required information and notifications are submitted to the Division.

Note: Statement must be completed by an individual with managerial and/or supervisory capacity.

Addison Long
 Print or Type Name

Signature

Regulatory Analyst
 Title

12-15-16
 Date

addisonl@forl.com
 e-mail Address

RECEIVED 08/15/17
 - PLC 463
 - Fasken Oil & Ranch Ltd
 151416
 6-24
 - 842116 State
 30-025-38440
 - 842116 State 34
 30-025-40361
 - 84211 State 44
 30-025-40531
 - 64211 State County
 30-025-40942
 - 84211 State County
 30-025-41366
 Real Lease per
 80040
 - Leases per
 37580

District I
1625 N. French Drive, Hobbs, NM 88240
District II
811 S. First St., Artesia, NM 88210
District III
1000 Rio Brazos Road, Aztec, NM 87410
District IV
1220 S. St Francis Dr, Santa Fe, NM
87505

State of New Mexico
Energy, Minerals and Natural Resources Department

Form C-107-B
Revised August 1, 2011

OIL CONSERVATION DIVISION
1220 S. St Francis Drive
Santa Fe, New Mexico 87505

Submit the original
application to the Santa Fe
office with one copy to the
appropriate District Office.

APPLICATION FOR SURFACE COMMINGLING (DIVERSE OWNERSHIP)

OPERATOR NAME: Fasken Oil and Ranch, Ltd.

OPERATOR ADDRESS: 6101 Holiday Hill Road, Midland TX 79707

APPLICATION TYPE:

☐ Pool Commingling ☐ Lease Commingling ☒ Pool and Lease Commingling ☐ Off-Lease Storage and Measurement (Only if not Surface Commingled)

LEASE TYPE: ☐ Fee ☒ State ☐ Federal

Is this an Amendment to existing Order? ☒ Yes ☐ No If "Yes", please include the appropriate Order No. CTB-682

Have the Bureau of Land Management (BLM) and State Land office (SLO) been notified in writing of the proposed commingling

☒ Yes ☐ No

(A) POOL COMMINGLING

Please attach sheets with the following information

(1) Pool Names and Codes	Gravities / BTU of Non-Commingled Production	Calculated Gravities / BTU of Commingled Production		Calculated Value of Commingled Production	Volumes
Laguna Valley; Morrow (79900)	See attachment				
Lea; Bone Spring, South (37580)					

(2) Are any wells producing at top allowables? ☐ Yes ☒ No

(3) Has all interest owners been notified by certified mail of the proposed commingling? ☒ Yes ☐ No.

(4) Measurement type: ☒ Metering ☐ Other (Specify)

(5) Will commingling decrease the value of production? ☐ Yes ☒ No If "yes", describe why commingling should be approved

(B) LEASE COMMINGLING

Please attach sheets with the following information

(1) Pool Name and Code.

(2) Is all production from same source of supply? ☐ Yes ☐ No

(3) Has all interest owners been notified by certified mail of the proposed commingling? ☐ Yes ☐ No

(4) Measurement type: ☐ Metering ☐ Other (Specify)

(C) POOL and LEASE COMMINGLING

Please attach sheets with the following information

(1) Complete Sections A and E.

(D) OFF-LEASE STORAGE and MEASUREMENT

Please attached sheets with the following information

(1) Is all production from same source of supply? ☐ Yes ☐ No

(2) Include proof of notice to all interest owners.

(E) ADDITIONAL INFORMATION (for all application types)

Please attach sheets with the following information

(1) A schematic diagram of facility, including legal location.

(2) A plat with lease boundaries showing all well and facility locations. Include lease numbers if Federal or State lands are involved.

(3) Lease Names, Lease and Well Numbers, and API Numbers.

I hereby certify that the information above is true and complete to the best of my knowledge and belief.

SIGNATURE: 

TITLE: Regulatory Analyst

DATE: 12-15-16

TYPE OR PRINT NAME Addison Long

TELEPHONE NO.: 432-687-1777

E-MAIL ADDRESS: addisonl@forl.com

(A) Pool Commingling Attachment

(1) Pool Names and Codes	API	Gravities / BTU of Non-Commingled Production	Volumes BO/MCFPD
Laguna Valley; Morrow (79900)	30-015-38440	54 / 1.164	1 BO & 60 MCFPD
Lea; Bone Spring, South (37580)	30-015-40361	42.8 / 1.38	60 BO & 95 MCFPD
Lea; Bone Spring, South (37580)	30-015-40531	42.8 / 1.3097	107 BO & 220 MCFPD
Lea; Bone Spring, South (37580)	30-015-40942	42.8 / 1.3097	125 BO & 241 MCFPD
Lea; Bone Spring, South (37580)	30-015-41366	42.8 / 1.3097	103 BO & 204 MCFPD

State of New Mexico

16-20S-34E

LEASE No. 36547
QUAIL STATE 16 #1

State of New Mexico

QUAIL STATE 16 #2

QUAIL 16 STATE CO #3H

36547

QUAIL 16 STATE #4H
#36547

#36941
QUAIL STATE #8H

State of New Mexico

QUAIL 16 STATE #7H
#36941



0 1.0
FEET

DISTRICT I

1625 N. French Dr., Hobbs, NM 88240

DISTRICT II

1301 W. Grand Avenue, Artesia, NM 88210

DISTRICT III

1000 Rio Brazos Rd., Aztec, NM 87410

DISTRICT IV

1220 S. St. Francis Dr., Santa Fe, NM 87506

State of New Mexico
Energy, Minerals and Natural Resources Department

OIL CONSERVATION DIVISION

1220 South St. Francis Dr.

Santa Fe, New Mexico 87505

Form C-102

Revised October 12, 2005

Submit to Appropriate District Office

State Lease - 4 Copies

Fee Lease - 3 Copies

☐ AMENDED REPORT

WELL LOCATION AND ACREAGE DEDICATION PLAT

API Number 30-025-38440	Pool Code 79900	Pool Name Wildcat;Morrow <i>LAGUNA VALLEY, MORROW</i>
Property Code 36547	Property Name QUAIL STATE "16"	Well Number 1
OGRD No. 151416	Operator Name FASKEN OIL AND RANCH, LTD	Elevation 3637'

Surface Location

UL or lot No.	Section	Township	Range	Lot Idn	Feet from the	North/South line	Feet from the	East/West line	County
G	16	20 S	34 E		1980	NORTH	1420	EAST	LEA

Bottom Hole Location If Different From Surface

UL or lot No.	Section	Township	Range	Lot Idn	Feet from the	North/South line	Feet from the	East/West line	County
Dedicated Acres 320	Joint or Infill	Consolidation Code	Order No.						

NO ALLOWABLE WILL BE ASSIGNED TO THIS COMPLETION UNTIL ALL INTERESTS HAVE BEEN CONSOLIDATED
OR A NON-STANDARD UNIT HAS BEEN APPROVED BY THE DIVISION

	OPERATOR CERTIFICATION I hereby certify that the information contained herein is true and complete to the best of my knowledge and belief, and that this organization either owns a working interest or unleased mineral interest in the land including the proposed bottom hole location pursuant to a contract with an owner of such a mineral or working interest or to a voluntary pooling agreement or a compulsory pooling order heretofore entered by the division. <i>Jimmy D. Carlile</i> 10/4/07 Signature Date Jimmy D. Carlile Regulatory Affairs Coord. Printed Name jcarlil@forl.com
	SURVEYOR CERTIFICATION I hereby certify that the well location shown on this plat was plotted from field notes of actual surveys made by me or under my supervision, and that the same is true and correct to the best of my belief. JUNE 07, 2007 Date Signature Professional Surveyor Gary L. Jones 8216 Certificate No.
	Certificate No. Gary L. Jones 7977
	BASIN SURVEYS

HOBBS OGD

District I
1625 N. French Dr., Hobbs, NM 88240
Phone: (575) 293-6161 Fax: (575) 293-0770
District II
811 S. First St., Artesia, NM 88210
Phone: (575) 748-1283 Fax: (575) 748-0720
District III
1000 Rio Brazos Road, Aztec, NM 87410
Phone: (505) 334-6178 Fax: (505) 334-6170
District IV
1220 S. St. Francis Dr., Santa Fe, NM 87505
Phone: (505) 476-3460 Fax: (505) 476-3462

APR 09 2013

RECEIVED

State of New Mexico
Geology, Minerals & Natural Resources Department
OIL CONSERVATION DIVISION
1220 South St. Francis Dr.
Santa Fe, NM 87505

Form C-102
Revised August 1, 2011
Submit one copy to appropriate
District Office

☒ AMENDED REPORT

WELL LOCATION AND ACREAGE DEDICATION PLAT

¹ API Number 30-025-40361	² Pool Code 35780	³ Pool Name Lea; Bone Spring, South
⁴ Property Code 38941	⁵ Property Name Quail "16" State	⁶ Well Number 3H
⁷ OGRID No. 151416	⁸ Operator Name Fasken Oil and Ranch, Ltd.	⁹ Elevation 3640' GL

" Surface Location

UL or lot no.	Section	Township	Range	Lot Idn	Feet from the	North/South line	Feet from the	East/West line	County
M	16	20S	34E		660'	South	330'	West	Lea

" Bottom Hole Location If Different From Surface

UL or lot no.	Section	Township	Range	Lot Idn	Feet from the	North/South line	Feet from the	East/West line	County
D	16	20S	34E		381'	North	379'	West	Lea

¹⁰ Dedicated Acres 160	¹¹ Joint or Infill	¹² Consolidation Code	¹³ Order No.
--------------------------------------	-------------------------------	----------------------------------	-------------------------

No allowable will be assigned to this completion until all interests have been consolidated or a non-standard unit has been approved by the division.

	<p>" OPERATOR CERTIFICATION I hereby certify that the information contained herein is true and complete to the best of my knowledge and belief, and that this organization either owns a working interest or undivided mineral interest in the land including the proposed bottom hole location or has a right to drill this well at this location pursuant to a contract with an owner of such a mineral or working interest, or to a voluntary pooling agreement or a compulsory pooling order heretofore entered by the division.</p>			
	<p>Signature: <u>Kim Tyson</u> Date: <u>4-9-2013</u></p>			
	<p>Printed Name: <u>Kim Tyson</u></p>			
	<p>E-mail Address: <u>kint@forl.com</u></p>			
	<p>"SURVEYOR CERTIFICATION I hereby certify that the well location shown on this plat was plotted from field notes of actual surveys made by me or under my supervision, and that the same is true and correct to the best of my belief.</p>			
	<p>Date of Survey</p>			
	<p>Signature and Seal of Professional Surveyor:</p>			
	<p>Certificate Number</p>			

Penetration Point - 1060' FSL & 380' FWL

District I
1625 N. French Dr., Hobbs, NM 88240
Phone: (575) 393-6161 Fax: (575) 393-6170
District II
811 S. First St., Artesia, NM 88210
Phone: (505) 748-1283 Fax: (575) 748-1283
District III
1000 Rio Brazos Road, Aztec, NM 87410
Phone: (505) 334-6178 Fax: (505) 334-6170
District IV
1220 S. St. Francis Dr., Santa Fe, NM 87505
Phone: (505) 476-3460 Fax: (505) 476-3462

HOBBS OCD
MAR 21 2013

RECEIVED

State of New Mexico

Energy, Minerals & Natural Resources Department

OIL CONSERVATION DIVISION

1220 South St. Francis Dr.

Santa Fe, NM 87505

Form C-102

Revised August 1, 2011

Submit one copy to appropriate

District Office

☐ AMENDED REPORT

WELL LOCATION AND ACREAGE DEDICATION PLAT

¹ API Number 30-025-40531		² Pool Code 37580		³ Pool Name Lea; Bone Spring, South	
⁴ Property Code 36547		⁵ Property Name Quail "16" State			⁶ Well Number 4H
⁷ OGRID No. 151416		⁸ Operator Name Fasken Oil and Ranch, Ltd.			⁹ Elevation 3639' GL

" Surface Location

UL or lot no.	Section	Township	Range	Lot Idn	Feet from the	North/South line	Feet from the	East/West line	County
N	16	20S	34E		200'	South	1650'	West	Lea

" Bottom Hole Location If Different From Surface

UL or lot no.	Section	Township	Range	Lot Idn	Feet from the	North/South line	Feet from the	East/West line	County
C	16	20S	34E		336/339	North	1601/1650	West	Lea

¹² Dedicated Acres 160	¹³ Joint or Infill	¹⁴ Consolidation Code	¹⁵ Order No.
--------------------------------------	-------------------------------	----------------------------------	-------------------------

No allowable will be assigned to this completion until all interests have been consolidated or a non-standard unit has been approved by the division.

	<p>¹⁷ OPERATOR CERTIFICATION I hereby certify that the information contained herein is true and complete to the best of my knowledge and belief, and that this organization either owns a working interest or undivided mineral interest in the land including the proposed bottom hole location or has a right to drill this well at this location pursuant to a contract with an owner of such a mineral or working interest, or to a voluntary pooling agreement or a compulsory pooling order heretofore entered by the division.</p> <p><i>Kim Tyson</i> 3-20-2013 Signature Date</p> <p>Kim Tyson Printed Name</p> <p>kimt@forl.com E-mail Address</p>
	<p>¹⁸ SURVEYOR CERTIFICATION I hereby certify that the well location shown on this plat was plotted from field notes of actual surveys made by me or under my supervision, and that the same is true and correct to the best of my belief.</p>
	<p>Date of Survey</p> <p>Signature and Seal of Professional Surveyor:</p>
	<p>Certificate Number</p>

Penetration Point - 650' FSL & 1650' FWL

District I
1625 N. French Dr., Hobbs, NM 88240
Phone: (575) 393-6161 Fax: (575) 393-0720
District II
811 S. First St., Artesia, NM 88210
Phone: (505) 748-1283 Fax: (575) 748-9720
District III
1000 Rio Brazos Road, Aztec, NM 87410
Phone: (505) 334-6178 Fax: (505) 334-6170
District IV
1220 S. St. Francis Dr., Santa Fe, NM 87505
Phone: (505) 476-3460 Fax: (505) 476-3462

State of New Mexico
Energy, Minerals & Natural Resources Department
OIL CONSERVATION DIVISION
1220 South St. Francis Dr.
Santa Fe, NM 87505

Form C-102
Revised August 1, 2011
Submit one copy to appropriate
District Office

☐ AMENDED REPORT

RECEIVED

WELL LOCATION AND ACREAGE DEDICATION PLAT

¹ API Number 30-025-40942	² Pool Code 37570	³ Pool Name Lea; Bone Spring, South
⁴ Property Code 36547	⁵ Property Name Quail "16" State	⁶ Well Number 7H
⁷ OGRID No. 151416	⁸ Operator Name Fasken Oil and Ranch, Ltd.	⁹ Elevation 3642' GR

¹⁰ Surface Location

UL or lot no.	Section	Township	Range	Lot Idn	Feet from the	North/South line	Feet from the	East/West line	County
P	16	20S	34E		200	South	225	East	Lea

¹¹ Bottom Hole Location If Different From Surface

UL or lot no.	Section	Township	Range	Lot Idn	Feet from the	North/South line	Feet from the	East/West line	County
A	16	20S	34E		339'	North	438'	East	Lea

¹² Dedicated Acres 160	¹³ Joint or Infill	¹⁴ Consolidation Code	¹⁵ Order No.
--------------------------------------	-------------------------------	----------------------------------	-------------------------

No allowable will be assigned to this completion until all interests have been consolidated or a non-standard unit has been approved by the division.

	<p>¹⁷ OPERATOR CERTIFICATION</p> <p>I hereby certify that the information contained herein is true and complete to the best of my knowledge and belief, and that this organization either owns a working interest or unleased mineral interest in the land including the proposed bottom hole location or has a right to drill this well at this location pursuant to a contract with an owner of such a mineral or working interest, or to a voluntary pooling agreement or a compulsory pooling order heretofore entered by the division.</p> <p>Kim Tyson 2-19-2014 Signature Date</p> <p>Kim Tyson Printed Name</p> <p>kimt@forl.com E-mail Address</p>
	<p>¹⁸ SURVEYOR CERTIFICATION</p> <p>I hereby certify that the well location shown on this plat was plotted from field notes of actual surveys made by me or under my supervision, and that the same is true and correct to the best of my belief.</p> <p>Date of Survey</p> <p>Signature and Seal of Professional Surveyor:</p>
	<p>Certificate Number:</p>
	<p>Penetration Point</p>

Penetration Point - 622' FSL & 330' FEL

APR 4 2014

District I
1625 N. French Dr., Hobbs, NM 88240
Phone: (575) 393-6161 Fax: (575) 393-0720
District II
811 S. First St., Artesia, NM 88211
Phone: (575) 748-1283 Fax: (575) 748-9720
District III
1000 Rio Brazos Road, Aztec, NM 87410
Phone: (505) 334-6178 Fax: (505) 334-6170
District IV
1220 S. St. Francis Dr., Santa Fe, NM 87505
Phone: (505) 476-3460 Fax: (505) 476-3465

State of New Mexico

Form C-102

Revised August 1, 2011

Submit one copy to appropriate

District Office

Energy, Minerals & Natural Resources Department
OIL CONSERVATION DIVISION
1220 South St. Francis Dr.
Santa Fe, NM 87505

☐ AMENDED REPORT

WELL LOCATION AND ACREAGE DEDICATION PLAT

¹ API Number 30-025-41366	² Pool Code 37570	³ Pool Name Lea; Bone Spring, South
⁴ Property Code 36547	⁵ Property Name Quail "16" State	⁶ Well Number 8H
⁷ OGRID No. 151416	⁸ Operator Name Fasken Oil and Ranch, Ltd.	⁹ Elevation 3637' GR

¹⁰ Surface Location

UL or lot no.	Section	Township	Range	Lot Idn	Feet from the	North/South line	Feet from the	East/West line	County
O	16	20S	34E		262	South	2080	East	Lea

" Bottom Hole Location If Different From Surface

UL or lot no.	Section	Township	Range	Lot Idn	Feet from the	North/South line	Feet from the	East/West line	County
B	16	20S	34E		321	North	2111	East	Lea

¹² Dedicated Acres 160	¹³ Joint or Infill	¹⁴ Consolidation Code	¹⁵ Order No.
--------------------------------------	-------------------------------	----------------------------------	-------------------------

No allowable will be assigned to this completion until all interests have been consolidated or a non-standard unit has been approved by the division.

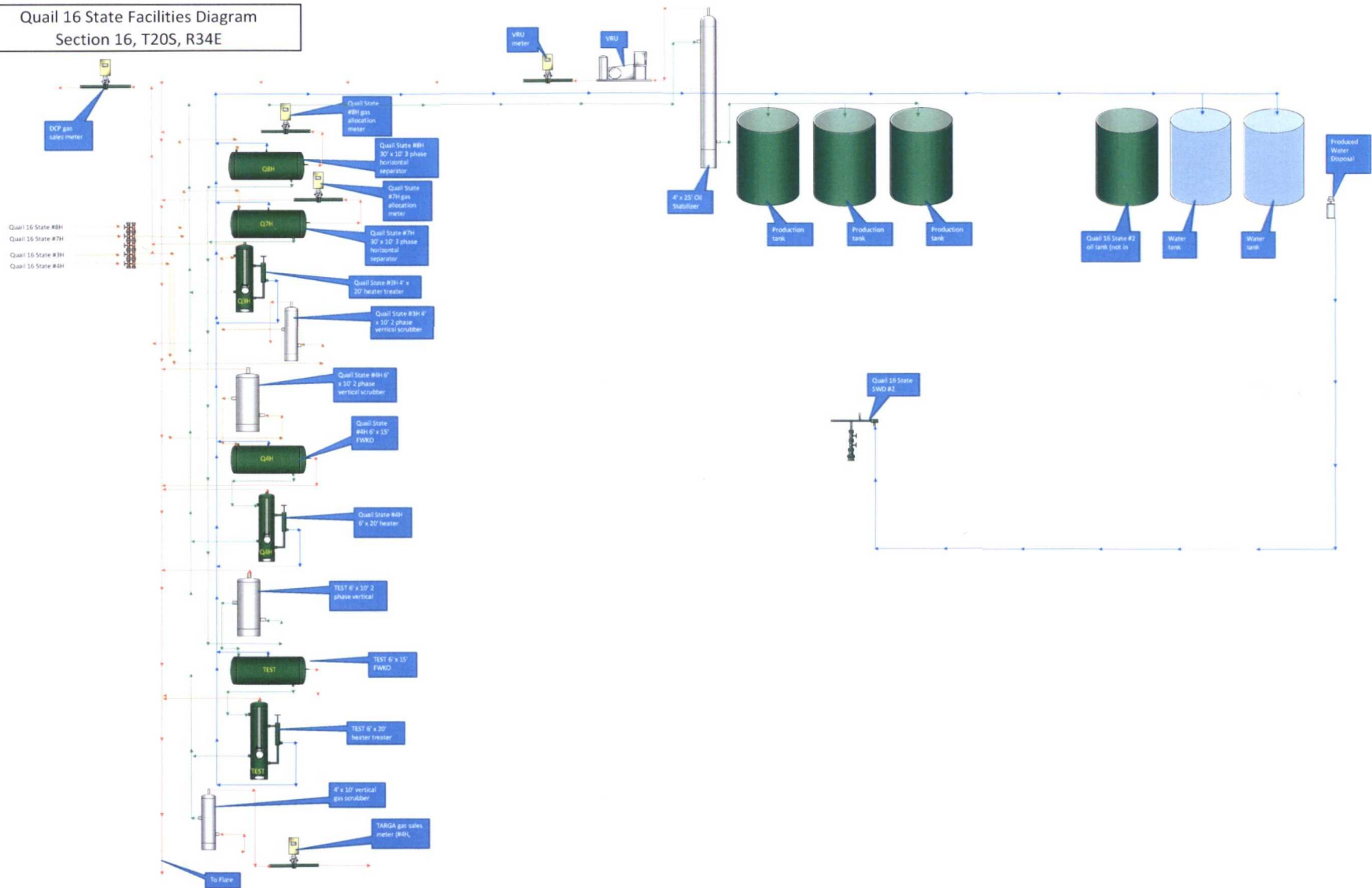
	<p>¹⁷ OPERATOR CERTIFICATION</p> <p>I hereby certify that the information contained herein is true and complete to the best of my knowledge and belief, and that this organization either owns a working interest or unleased mineral interest in the land including the proposed bottom hole location or has a right to drill this well at this location pursuant to a contract with an owner of such a mineral or working interest, or to a voluntary pooling agreement or a compulsory pooling order heretofore entered by the division.</p> <p>Kim Tyson 2-19-2014 Signature Date</p> <p>Kim Tyson Printed Name</p> <p>kimt@forl.com E-mail Address</p>
	<p>¹⁸ SURVEYOR CERTIFICATION</p> <p>I hereby certify that the well location shown on this plat was plotted from field notes of actual surveys made by me or under my supervision, and that the same is true and correct to the best of my belief.</p> <p>Date of Survey Signature and Seal of Professional Surveyor:</p>
	<p>Certificate Number</p>
	<p>Penetration Point - 677' FSL & 2080' FEL</p>

APR 14 2014

Well Identification Information Attachment for Section E. 3

<u>Lease</u>	<u>Well Name</u>	<u>API No.</u>	<u>Lease No.</u>	<u>Unit-Letter</u>	<u>Section</u>	<u>Township</u>	<u>Range</u>	<u>County</u>	<u>SHL</u>	<u>BHL</u>
Quail "16" State	Quail "16" State 1	30-025-38440	36547	G	16	20S	34E	Lea	1980' FNL & 1420' FEL	Same as SHL
Quail "16" State	Quail "16" State 3H	30-025-40361	36547	M	16	20S	34E	Lea	660' FSL & 300' FWL	UL-D; 381' FNL & 379' FWL
Quail "16" State	Quail "16" State 4H	30-025-40531	36547	N	16	20S	34E	Lea	200' FSL & 1650' FWL	UL-C; 339' FNL & 1601' FWL
Quail "16" State	Quail "16" State Com 7H	30-025-40942	38941	P	16	20S	34E	Lea	200' FSL & 225' FEL	UL-A; 330' FNL & 330' FEL
Quail "16" State	Quail "16" State Com 8H	30-025-41366	38941	O	16	20S	34E	Lea	262' FSL & 2080' FEL	UL-B; 330' FNL & 2080' FEL

Quail 16 State Facilities Diagram
Section 16, T20S, R34E



Application for Surface Gas Commingling

The surface commingle application in question is for the gas produced on the Quail 16 State lease only. The gas from the Quail 16 State No. 7H and Quail 16 State No. 8H are both metered with an electric flow meter after being separated out in 3-phase horizontal separators. The Quail 16 State No. 4H gas is metered with an electric flow meter after being separated at a 2-phase inlet scrubber. The No. 4H, 7H, and 8H all are then commingled into a gas sales line going to Targa. The Quail 16 State No. 3H gas is metered with an electric flow meter after being separated at a 2-phase inlet scrubber. This line currently goes to a DCP sales line and is planned to be converted to the Targa line with the electric flow meter remaining in place. The Quail 16 State No. 1 is proposed to be metered on its location with an electric flow meter, then sent to the Quail State facilities and commingled in the gas sales line going to Targa. The Targa sales volume will be allocated to each well based on their respective electric flow meter measurements.

Christopher Hubbard

Fasken Oil and Ranch, Ltd.

Fasken Oil and Ranch, Ltd.
Surface Commingling Amended Application for Quail "16" State No. 1, 3H, 4H,
7H and 8H
List of Notified Parties

J. Cleo Thompson &
James C. Thompson, Jr., L.P.
325 N. St. Paul, Suite 4300
Dallas, TX 75201
Attn: Kathy Brotherton

Marshall & Winston, Inc.
P.O. Box 50880
Midland, TX 79710
Attn: Kevin Hammit

Read & Stevens, Inc.
400 N. Pennsylvania, Suite 1000
Roswell, NM 88202
Attn: Derik Smith

CLM Production Company
P.O. Box 881
Roswell, NM 88201
Attn: John Maxey

Lincoln Oil & Gas, LLC
701 Three Cross
Roswell, NM 88201
Attn: Bill Bradshaw

Caza Petroleum
10077 Grogan's Mill Road, Suite 200
The Woodlands, TX 77380
Attn: Jay Brown

Chevron U.S.A. Inc.
6301 Deauville Blvd.
Midland, TX 79706
Attn: Todd Meade

New Mexico State Land Office
P.O. Box 1148
Santa Fe, NM 87504-1148
Attn: Mr. Pete Martinez

SENDER: COMPLETE THIS SECTION

- Complete items 1, 2, and 3.
- Print your name and address on the reverse so that we can return the card to you.
- Attach this card to the back of the mailpiece, or on the front if space permits.

1. Article Addressed to:

Lincoln Oil and Gas
701 Three Cross
Roswell, NM 88201
Attn: Bill Bradshaw

9590 9403 0172 5120 7561 68

2. Article Number (Transfer from service label)

COMPLETE THIS SECTION ON DELIVERY

A. Signature

X

☐ Agent
☐ Addre

B. Received by (Printed Name)

C. Date of Deli

D. Is delivery address different from item 1? ☐ Yes
 If YES, enter delivery address below: ☐ No

3. Service Type

- | | |
|--|---|
| <input type="checkbox"/> Adult Signature | <input type="checkbox"/> Priority Mail Express® |
| <input type="checkbox"/> Adult Signature Restricted Delivery | <input type="checkbox"/> Registered Mail™ |
| <input checked="" type="checkbox"/> Certified Mail® | <input type="checkbox"/> Registered Mail Restrict |
| <input type="checkbox"/> Certified Mail Restricted Delivery | <input type="checkbox"/> Delivery |
| <input type="checkbox"/> Collect on Delivery | <input type="checkbox"/> Return Receipt for Merchandise |
| <input type="checkbox"/> Collect on Delivery Restricted Delivery | <input type="checkbox"/> Signature Confirmation |
| <input type="checkbox"/> Insured Mail | <input type="checkbox"/> Signature Confirmation Restricted Delivery |
| <input type="checkbox"/> Insured Mail Restricted Delivery (over \$500) | |

PS Form 3811, April 2015 PSN 7530-02-000-9053

Domestic Return Receipt

SENDER: COMPLETE THIS SECTION

- Complete items 1, 2, and 3.
- Print your name and address on the reverse so that we can return the card to you.
- Attach this card to the back of the mailpiece, or on the front if space permits.

1. Article Addressed to:

Read & Stevens, Inc.
400 N. Pennsylvania, Suite 1000
Roswell, NM 88202
Attn: Derik Smith

9590 9403 0172 5120 7562 29

2. Article Number (Transfer from service label)

7014 0510 0000 1569 3963

COMPLETE THIS SECTION ON DELIVERY

A. Signature

X

☐ Agent
☐ Addresse

B. Received by (Printed Name)

C. Date of Deliver

D. Is delivery address different from item 1? ☐ Yes
 If YES, enter delivery address below: ☐ No

3. Service Type

- | | |
|--|---|
| <input type="checkbox"/> Adult Signature | <input type="checkbox"/> Priority Mail Express® |
| <input type="checkbox"/> Adult Signature Restricted Delivery | <input type="checkbox"/> Registered Mail™ |
| <input checked="" type="checkbox"/> Certified Mail® | <input type="checkbox"/> Registered Mail Restrict |
| <input type="checkbox"/> Certified Mail Restricted Delivery | <input type="checkbox"/> Delivery |
| <input type="checkbox"/> Collect on Delivery | <input type="checkbox"/> Return Receipt for Merchandise |
| <input type="checkbox"/> Collect on Delivery Restricted Delivery | <input type="checkbox"/> Signature Confirmation |
| <input type="checkbox"/> Insured Mail | <input type="checkbox"/> Signature Confirmation Restricted Delivery |
| <input type="checkbox"/> Insured Mail Restricted Delivery (over \$500) | |

PS Form 3811, April 2015 PSN 7530-02-000-9053

Domestic Return Receipt


7014 0510 0000 1569 3970

CERTIFIED MAIL™ RECEIPT

(Domestic Mail Only; No Insurance Coverage Provided)

For delivery information visit our website at www.usps.com**OFFICIAL USE**

Postage	\$.675
Certified Fee	3.30
Return Receipt Fee (Endorsement Required)	2.70
Restricted Delivery Fee (Endorsement Required)	
Total Postage & Fees	\$ 6.675



Sent To **Marshall & Winston, Inc.**
 Street, Apt. No. or PO Box No. **P.O. Box 50880**
 City, State, ZIP **Midland, TX 79710**
Attn: Kevin Hammit

PS Form 3800

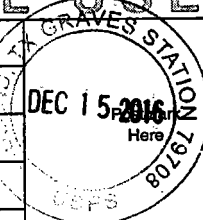
7014 0510 0000 1569 3956

U.S. Postal Service™**CERTIFIED MAIL™ RECEIPT**

(Domestic Mail Only; No Insurance Coverage Provided)

For delivery information visit our website at www.usps.com**OFFICIAL USE**

Postage	\$.675
Certified Fee	3.30
Return Receipt Fee (Endorsement Required)	2.70
Restricted Delivery Fee (Endorsement Required)	
Total Postage & Fees	\$ 6.675



Sent To **CLM Production Company**
 Street, Apt. No. or PO Box No. **P.O. Box 881**
 City, State, ZIP **Roswell, NM 88201**
Attn: John Maxey

PS Form 3800


0000 1569 3925

U.S. Postal Service™**CERTIFIED MAIL™ RECEIPT**

(Domestic Mail Only; No Insurance Coverage Provided)

For delivery information visit our website at www.usps.com**OFFICIAL USE**

Postage	\$.675
Certified Fee	3.30
Return Receipt Fee (Endorsement Required)	2.70
Restricted Delivery Fee (Endorsement Required)	




7014 0510 0000 1569 3918

CERTIFIED MAIL™ RECEIPT

(Domestic Mail Only; No Insurance Coverage Provided)

For delivery information visit our website at www.usps.com**OFFICIAL USE**

Postage	\$.675
Certified Fee	3.30
Return Receipt Fee (Endorsement Required)	2.70
Restricted Delivery Fee (Endorsement Required)	
Total Postage & Fees	\$ 6.675



Sent To **Chevron U.S.A. Inc.**
 Street, Apt. No. or PO Box No. **6301 Deauville Blvd.**
 City, State, ZIP **Midland, TX 79706**
Attn: Todd Meade

PS Form 3800


7014 0510 0000 1569 3932

U.S. Postal Service™**CERTIFIED MAIL™ RECEIPT**

(Domestic Mail Only; No Insurance Coverage Provided)

For delivery information visit our website at www.usps.com**OFFICIAL USE**

Postage	\$.675
Certified Fee	3.30
Return Receipt Fee (Endorsement Required)	2.70
Restricted Delivery Fee (Endorsement Required)	
Total Postage & Fees	\$ 6.675



Sent To **Caza Petroleum**
 Street, Apt. No. or PO Box No. **10077 Grogan's Mill Rd, Suite 200**
 City, State, ZIP **The Woodlands, TX 77380**
Attn: Jay Brown

PS Form 3800


0000 1569 3987

U.S. Postal Service™**CERTIFIED MAIL™ RECEIPT**

(Domestic Mail Only; No Insurance Coverage Provided)

For delivery information visit our website at www.usps.com**OFFICIAL USE**

Postage	\$.675
Certified Fee	3.30
Return Receipt Fee (Endorsement Required)	2.70
Restricted Delivery Fee (Endorsement Required)	



Well Name	6 Month Production												6 Mo. Totals		Cum Production	
	Dec-16		Nov-16		Oct-16		Sep-16		Aug-16		Jul-16					
	Oil	Gas	Oil	Gas	Oil	Gas	Oil	Gas	Oil	Gas	Oil	Gas	Oil	Gas		
Quail "16" State 1	6	2,203	6	1,630	8	1,690	8	1,898	11	2,339	11	2,068	50	11,828	15,850	702,595
Quail "16" State 3H	1,645	4,172	1,602	3,646	1,577	3,320	1,560	3,412	1,555	3,165	1,634	3,231	9,573	20,946	201,115	253,929
Quail "16" State 4H	3,333	7,798	3,348	7,127	2,399	4,823	3,119	6,287	3,326	6,265	3,435	6,561	18,960	38,861	379,011	591,606
Quail "16" State 7H	3,085	7,096	2,982	6,242	3,224	7,199	3,267	6,981	3,463	7,219	3,554	6,959	19,575	41,696	251,236	344,057
Quail "16" State 8H	2,428	5,397	2,483	6,052	2,650	6,492	2,633	5,735	2,705	6,636	2,964	7,058	15,863	37,370	190,492	245,708

McMillan, Michael, EMNRD

From: Addison Long <addisonl@forl.com>
Sent: Thursday, January 12, 2017 1:22 PM
To: McMillan, Michael, EMNRD
Subject: FW: Quail Commingling Section 16-20S-34E Lea County, NM

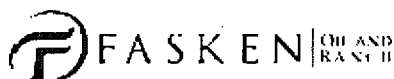
Michael,

Please see below Fasken's Land Women's response (who is over the Quail wells), stating that only 2 of the wells have the exact ownership.

Thanks,

Addison Long
Regulatory Analyst

Whatever you do, work at it with all your heart, as working for the Lord, not for men. Colossians 3:23



6101 Holiday Hill Road
Midland, Texas 79707
(432) 687-1777

From: Linda Hicks
Sent: Thursday, January 12, 2017 2:18 PM
To: Addison Long <addisonl@forl.com>
Subject: Quail Commingling Section 16-20S-34E Lea County, NM

Addison,

In reference to Fasken's request to amend the Quail surface commingling order, please be advised that the Quail 16 State #3H and #4H are the only wells that have identical working, royalty and overriding royalty interests.

Should you have further questions, please let me know.

Linda Hicks



Linda H. Hicks
Fasken Oil and Ranch, Ltd.
6101 Holiday Hill Road
Midland, Texas 79707-1631
432-687-1777

McMillan, Michael, EMNRD

From: Addison Long <addisonl@forl.com>
Sent: Tuesday, January 24, 2017 12:19 PM
To: McMillan, Michael, EMNRD
Subject: RE: Quail Commingling Section 16-20S-34E Lea County, NM

Mike the facility is located at the Quail State #2. It is not part of the commingling application though.
I pretty much carbon copied the previous Commingling Application for this lease, with the exception of adding the #1.

The #2 is an SWD, it is located in Unit N, Sect 16, T20S, R34E, NMPM Lea County, NM, 1230' FSL & 1980' FWL. But that is where the battery sits.

Thanks,

Addison Long
Regulatory Analyst

Whatever you do, work at it with all your heart, as working for the Lord, not for men. Colossians 3:23



6101 Holiday Hill Road
Midland, Texas 79707
(432) 687-1777

From: McMillan, Michael, EMNRD [mailto:Michael.McMillan@state.nm.us]
Sent: Tuesday, January 24, 2017 10:44 AM
To: Addison Long <addisonl@forl.com>
Subject: RE: Quail Commingling Section 16-20S-34E Lea County, NM

Where in Section 16 is the surface facility located?
I am working on the application today, and I will recommend to the Director tomorrow for his signature. This is the last thing I need
Thanks
Mike

From: McMillan, Michael, EMNRD
Sent: Thursday, January 12, 2017 1:32 PM
To: 'Addison Long' <addisonl@forl.com>
Subject: RE: Quail Commingling Section 16-20S-34E Lea County, NM

Thanks
Mike

From: Addison Long [mailto:addisonl@forl.com]
Sent: Thursday, January 12, 2017 1:22 PM