

**3R-1048**

**WPX Energy  
Chaco Trunk 4-1 CDP**

**4-28-2017**

District I  
1625 N. French Dr., Hobbs, NM 88240  
District II  
811 S. First St., Artesia, NM 88210  
District III  
1000 Rio Brazos Road, Aztec, NM 87410  
District IV  
1220 S. St. Francis Dr., Santa Fe, NM 87505

State of New Mexico  
Energy Minerals and Natural Resources

Oil Conservation Division  
1220 South St. Francis Dr.  
Santa Fe, NM 87505

FEB 03 2016

Form C-141  
Revised August 8, 2011

Submit 1 Copy to appropriate District Office in  
accordance with 19.15.29 NMAC.

## Release Notification and Corrective Action

### OPERATOR

☒ Initial Report ☒ Final Report

Name of Company WPX Energy Production	Contact Deborah Watson
Address PO Box 640	Telephone No. 505-386-9693
Facility Name: Chaco Trunk 4-1 CDP	Facility Type CDP
Surface Owner Federal/BLM	Mineral Owner Federal/BLM
API No. NA	

### LOCATION OF RELEASE

Unit Letter	Section	Township	Range	Feet from the	North/South Line	Feet from the	East/West Line	County
K	13	23N	07W	1350	North	1640	West	Rio Arriba

Latitude N36.225318 Longitude W107.530505

### NATURE OF RELEASE

Type of Release Crude oil	Volume of Release 5 bbl	Volume Recovered 5 bbl
Source of Release Phase #1, Tank #3	Date and Hour of Occurrence 1/22/16 13:00 hrs	Date and Hour of Discovery 1/22/16 13:00 hrs
Was Immediate Notice Given? <input type="checkbox"/> Yes <input checked="" type="checkbox"/> No <input checked="" type="checkbox"/> Not Required	If YES, To Whom? N/A	
By Whom? N/A	Date and Hour N/A	
Was a Watercourse Reached? <input type="checkbox"/> Yes <input checked="" type="checkbox"/> No	If YES, Volume Impacting the Watercourse.	
If a Watercourse was Impacted, Describe Fully.* N/A		

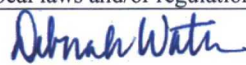

#### Describe Cause of Problem and Remedial Action Taken.\*

Phase #1, Tank #3: While unloading oil, the oil transfer tank began overflowing from the thief hatch. Oil unloading was stopped and the valve closed. The transfer pump was not moving oil-removed trash and installed a rock basket to resolve issue. Spec truck recovered 5.0 bbl crude oil-all fluids recovered.

#### Describe Area Affected and Cleanup Action Taken.\*

- A spec truck recovered 5 bbl crude oil, 100% recovery.
- All fluids remained within secondary lined containment.
- Outside of tanks and containment were washed.
- Inspection of liner conducted on 1/28/16-liner in good condition/no tears observed.
- No further actions recommended.

I hereby certify that the information given above is true and complete to the best of my knowledge and understand that pursuant to NMOCD rules and regulations all operators are required to report and/or file certain release notifications and perform corrective actions for releases which may endanger public health or the environment. The acceptance of a C-141 report by the NMOCD marked as "Final Report" does not relieve the operator of liability should their operations have failed to adequately investigate and remediate contamination that pose a threat to ground water, surface water, human health or the environment. In addition, NMOCD acceptance of a C-141 report does not relieve the operator of responsibility for compliance with any other federal, state, or local laws and/or regulations.

Signature: 	OIL CONSERVATION DIVISION	
Printed Name: Deborah Watson	Approved by Environmental Specialist: 	
Title: Environmental Specialist	Approval Date: 4/4/16	Expiration Date:
E-mail Address: deborah.watson@wpenergy.com	Conditions of Approval:	Attached <input type="checkbox"/>
Date: 2/2/2016	Phone: 505-386-9693	

\* Attach Additional Sheets If Necessary

#NCS 1621739255

①



District I  
1625 N. French Dr., Hobbs, NM 88240  
District II  
811 S. First St., Artesia, NM 88210  
District III  
1000 Rio Brazos Road, Aztec, NM 87410  
District IV  
1220 S. St. Francis Dr., Santa Fe, NM 87505

State of New Mexico  
Energy Minerals and Natural Resources

Oil Conservation Division  
1220 South St. Francis Dr.  
Santa Fe, NM 87505

SEP 29 2015

Form C-141  
Revised August 8, 2011

Submit 1 Copy to appropriate District Office in  
accordance with 19.15.29 NMAC.

## Release Notification and Corrective Action

## OPERATOR

☒ Initial Report ☒ Final Report

Name of Company WPX Energy Production	Contact Deborah Watson
Address PO Box 640	Telephone No. 505-386-9693
Facility Name Chaco Trunk 4-1 CDP	Facility Type CDP
Surface Owner Federal/BLM	Mineral Owner Federal/BLM
API No.	

## LOCATION OF RELEASE



Unit Letter	Section	Township	Range	Feet from the	North/South Line	Feet from the	East/West Line	County
K	13	23N	07W	2430	South	1710	West	Rio Arriba

Latitude N36.2252 Longitude W107.5302

## NATURE OF RELEASE

Type of Release Crude oil equipment failure at LACT unit.	Volume of Release 6 bbl	Volume Recovered 6 bbl
Source of Release Phase #1, LACT #1	Date and Hour of Occurrence unknown	Date and Hour of Discovery 9/17/15 11:45 AM
Was Immediate Notice Given? <input type="checkbox"/> Yes <input type="checkbox"/> No <input checked="" type="checkbox"/> Not Required	If YES, To Whom? N/A	
By Whom? N/A	Date and Hour N/A	
Was a Watercourse Reached? <input type="checkbox"/> Yes <input checked="" type="checkbox"/> No	If YES, Volume Impacting the Watercourse.	
If a Watercourse was Impacted, Describe Fully.* N/A		
Describe Cause of Problem and Remedial Action Taken.* Phase #1, LACT #1: Expansion joint failed resulting in a release of 6.0 bbl of crude oil. The failed expansion joint was installed on 9/15. Ongoing investigation in progress to determine cause of failure. Spec truck recovered 6.0 bbl crude oil-all fluids recovered. The failed expansion joint has been replaced.		
Describe Area Affected and Cleanup Action Taken.* <ul style="list-style-type: none"> <li>A spec truck recovered 6 bbl crude oil, 100% recovery.</li> <li>All fluids remained within secondary lined containment.</li> <li>Inspection of liner conducted on 9/21/15-liner in good condition.</li> <li>No further actions recommended.</li> </ul>		

I hereby certify that the information given above is true and complete to the best of my knowledge and understand that pursuant to NMOCD rules and regulations all operators are required to report and/or file certain release notifications and perform corrective actions for releases which may endanger public health or the environment. The acceptance of a C-141 report by the NMOCD marked as "Final Report" does not relieve the operator of liability should their operations have failed to adequately investigate and remediate contamination that pose a threat to ground water, surface water, human health or the environment. In addition, NMOCD acceptance of a C-141 report does not relieve the operator of responsibility for compliance with any other federal, state, or local laws and/or regulations.

Signature: 	OIL CONSERVATION DIVISION	
Printed Name: Deborah Watson	Approved by Environmental Specialist: 	
Title: Environmental Specialist	Approval Date: 11/9/15	Expiration Date:
E-mail Address: deborah.watson@wpenergy.com	Conditions of Approval:	Attached <input type="checkbox"/>
Date: 9/28/2015	Phone: 505-386-9693	

\* Attach Additional Sheets If Necessary

#NCS 153133 7618

①