

ABOVE THIS LINE FOR DIVISION USE ONLY

NEW MEXICO OIL CONSERVATION DIVISION
- Engineering Bureau -
 1220 South St. Francis Drive, Santa Fe, NM 87505



ADMINISTRATIVE APPLICATION CHECKLIST

THIS CHECKLIST IS MANDATORY FOR ALL ADMINISTRATIVE APPLICATIONS FOR EXCEPTIONS TO DIVISION RULES AND REGULATIONS WHICH REQUIRE PROCESSING AT THE DIVISION LEVEL IN SANTA FE

Application Acronyms:

[NSL-Non-Standard Location] [NSP-Non-Standard Proration Unit] [SD-Simultaneous Dedication]
 [DHC-Downhole Commingling] [CTB-Lease Commingling] [PLC-Pool/Lease Commingling]
 [PC-Pool Commingling] [OLS - Off-Lease Storage] [OLM-Off-Lease Measurement]
 [WFX-Waterflood Expansion] [PMX-Pressure Maintenance Expansion]
 [SWD-Salt Water Disposal] [IPI-Injection Pressure Increase]
 [EOR-Qualified Enhanced Oil Recovery Certification] [PPR-Positive Production Response]

- [1] **TYPE OF APPLICATION** - Check Those Which Apply for [A]
 [A] Location - Spacing Unit - Simultaneous Dedication
☒ NSL ☐ NSP ☐ SD
- Check One Only for [B] or [C]
 [B] Commingling - Storage - Measurement
☐ DHC ☐ CTB ☐ PLC ☐ PC ☐ OLS ☐ OLM
- [C] Injection - Disposal - Pressure Increase - Enhanced Oil Recovery
☐ WFX ☐ PMX ☐ SWD ☐ IPI ☐ EOR ☐ PPR
- [D] Other: Specify _____
- [2] **NOTIFICATION REQUIRED TO:** - Check Those Which Apply, or ☐ Does Not Apply
 [A] ☐ Working, Royalty or Overriding Royalty Interest Owners
 [B] ☐ Offset Operators, Leaseholders or Surface Owner
 [C] ☐ Application is One Which Requires Published Legal Notice
 [D] ☐ Notification and/or Concurrent Approval by BLM or SLO
U.S. Bureau of Land Management - Commissioner of Public Lands, State Land Office
 [E] ☐ For all of the above, Proof of Notification or Publication is Attached, and/or,
 [F] ☐ Waivers are Attached

[3] **SUBMIT ACCURATE AND COMPLETE INFORMATION REQUIRED TO PROCESS THE TYPE OF APPLICATION INDICATED ABOVE.**

[4] **CERTIFICATION:** I hereby certify that the information submitted with this application for administrative approval is accurate and complete to the best of my knowledge. I also understand that no action will be taken on this application until the required information and notifications are submitted to the Division.

Note: Statement must be completed by an individual with managerial and/or supervisory capacity.


Print or Type Name

Signature

Title

Date

e-mail Address



marbob

energy corporation

March 8, 2006

New Mexico Oil Conservation Division
1220 St. Francis Drive
Santa Fe, New Mexico 87504

Attention: Mr. Michael Stogner
Petroleum Engineer

Re: Unorthodox Location
Administrative Approval Request
Rocket Federal #1
116' FSL & 564' FEL
BHL: 2310' FSL & 990' FEL
Section 4, T-26S R-29E
Eddy County, New Mexico

2006 MAR 13 PM 12 02

Dear Mr. Stogner:

Marbob Energy Corporation respectfully request administrative approval for an unorthodox location of the Rocket Federal #1 well as referenced above. Attached is an OCD Form C-102 showing the proposed oil well spacing unit along with a map showing the proposed spacing unit, all offset proration units and the affected proration unit. The affected spacing unit is operated by Pogo Producing Company. Additional owners in that proration unit are Yates Petroleum Corporation, Pitch Energy Corporation and Marbob Energy Corporation. Additional owners in the proposed proration unit are Southwestern Energy Corporation. All of the remaining offset spacing units are owned by that group. A copy of this full application has been sent to each party as shown on the attached notice letter. A copy of the green cards will be forwarded to you when we receive them back from the parties. The royalty in each proration unit is the USA; a copy of this application has been forwarded to them for their files.

Marbob proposes to drill this well to test the Delaware with a vertical pilot hole. After logging and evaluating the potential productive horizons, Marbob proposes to plug back in the Delaware formation and kick off the well in a northly direction building a horizontal curve. The curve will take the bottom hole location to approximately 566' FSL and 600' FEL where we encounter the productive horizon. We then plan on drilling horizontal to a final location which well not exceed 2310' FSL and will be somewhere between a 330' FEL and 990' FEL. Production casing will be run to total depth. Completion will consist of perforating the horizontal interval and stimulating with treatment. No perforations will be at an unorthodox location, and no perforations will be in the vertical section.

The unorthodox surface location will allow for a longer horizontal lateral within the orthodox limits of the productive horizon.

If after drilling the pilot hole it is determined that the productive horizon is too marginal to warrant a horizontal well bore then the pilot hole will be plugged back up into the Delaware and deviate to the north back down to the productive horizon at a location at least 330 feet from the south line. Production casing would be run. The well would be perforated and treated. No perforations will be at a location less than 330' FSL. As such under either scenario there will be no encroachment of rights of the affected spacing unit.

Thank you for your consideration of this application. If you have any questions, or if you have omitted anything, please contact me.

Sincerely,

Raye Miller

Raye Miller
Land Department

RM/nb
Attachments

3-31-2006

1:23 PM


Voice Mail from Raye Miller:

will submit info the middle of next week.

4-4-2006

11:52 AM

Voice mail from Mark Joyce, Geologist w/ Marathon in Indonesia
checking on the status of the application



marbob
energy corporation

March 8, 2006

Certified Return Receipt

Pogo Producing Company
P.O. Box 10340
Midland, TX 79702-7340
Attention: Mr. Scott Mc Daniel

Yates Petroleum Corporation
105 South Fourth Street
Artesia, N.M. 88210
Attention: Mrs. Kathy Porter

Southwestern Energy Corporation
2350 N. Sam Houston PKWY E, Suite 300
Houston, TX 77032
Attention: Mr. Chuck Cornish

Pitch Energy Corporation
P.O. Box 304
Artesia, N.M. 88211-0304
Attention: Mr. Raye Miller

RE: Unorthodox Location
Administrative Approval Request
Rocket Federal #1
116' FSL & 564' FEL
BHL: 2310' FSL & 990' FEL
Section 4, T-26S R-29E
Eddy County, New Mexico

Gentlemen and Kathy:

Enclosed please find the application of Marbob Energy Corporation for an unorthodox location approval. The complete application is enclosed for your review. If you have any objection to this location and proposal please notify Mr. Stogner with the OCD in Santa Fe immediately. His e-mail address is michael.stogner@state.nm.us and his direct phone number is 505-476-3465. If you have no objection to our application then no response is required.

If you have any questions, please contact me.

Sincerely,

Raye Miller

Raye Miller
Land Department

RM/nb
Enclosures



March 8, 2006

Bureau of Land Management
620 East Greene Street
Carlsbad, N.M. 88220

Attention: Mr. Tony Harrell

RE: Unorthodox Location
Administrative Approval Request
Rocket Federal #1
116' FSL & 564' FEL
BHL: 2310' FSL & 990' FEL
Section 4, T-26S R-29E
Eddy County, New Mexico

Dear Mr. Harrell:

Enclosed is a copy of our application for unorthodox approval to the OCD. Since the BLM is the royalty owner in all the affected tracts, this is being sent to you as a courtesy. If you object to this location you can deny our application to drill or object to Mr. Stogner with the OCD in Santa Fe.

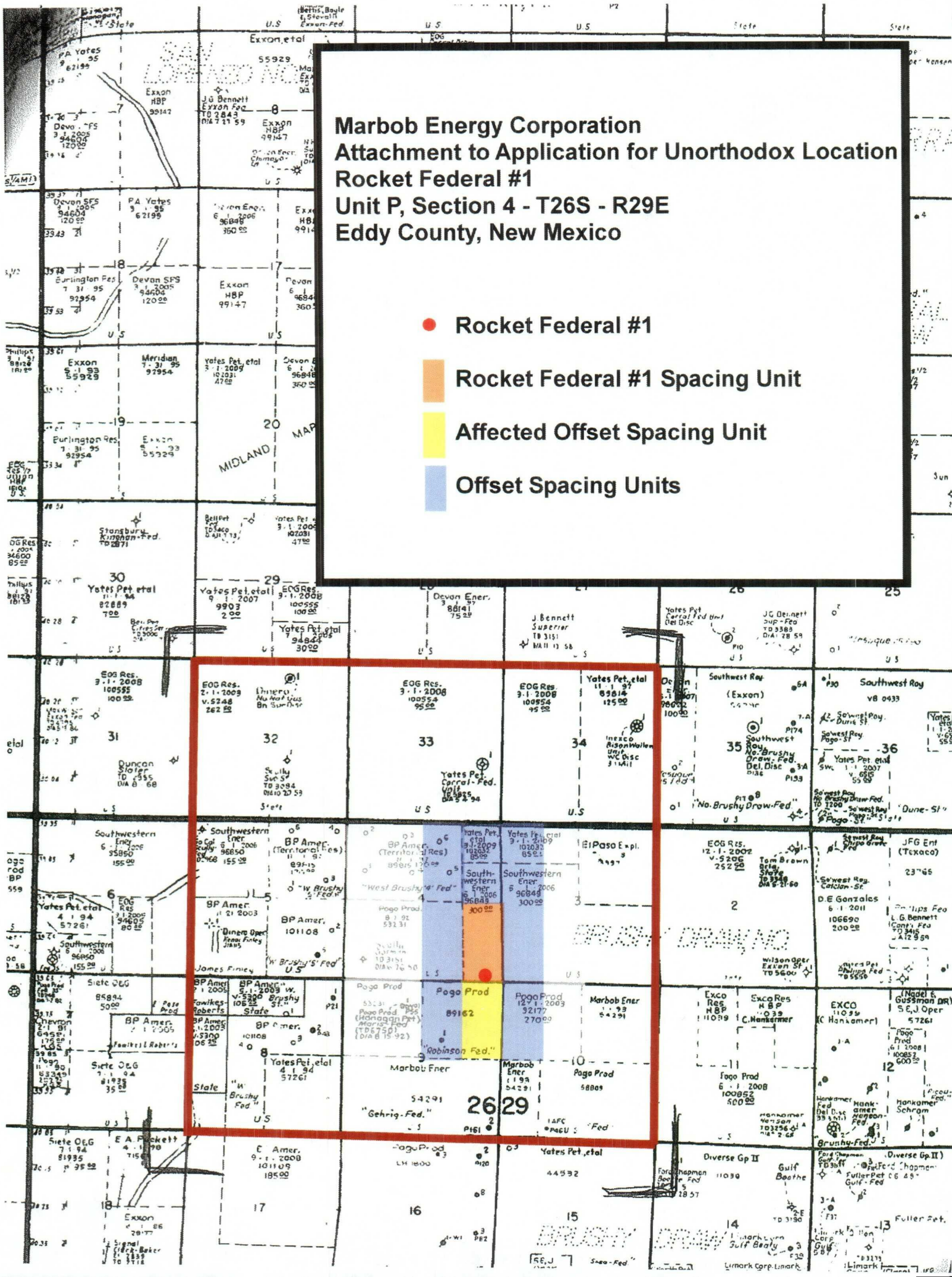
If you have any questions regarding this please contact me.

Sincerely,

Raye Miller
Land Department

RM/nb
Enclosures

- **Rocket Federal #1**
- **Rocket Federal #1 Spacing Unit**
- **Affected Offset Spacing Unit**
- **Offset Spacing Units**



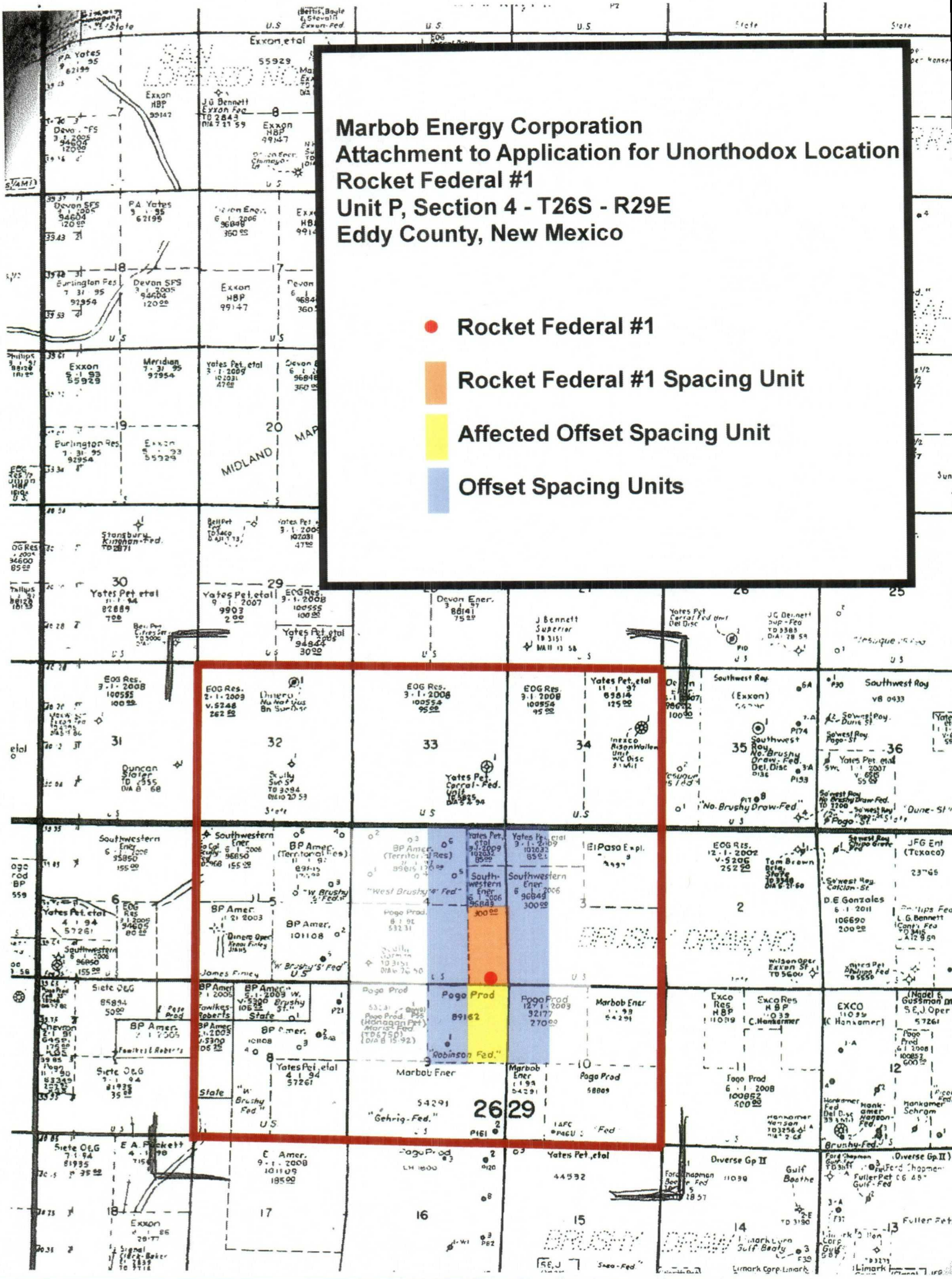
Marbob Energy Corporation Attachment to Application for Unorthodox Location Rocket Federal #1 Unit P, Section 4 - T26S - R29E Eddy County, New Mexico

● Rocket Federal #1

■ Rocket Federal #1 Spacing Unit

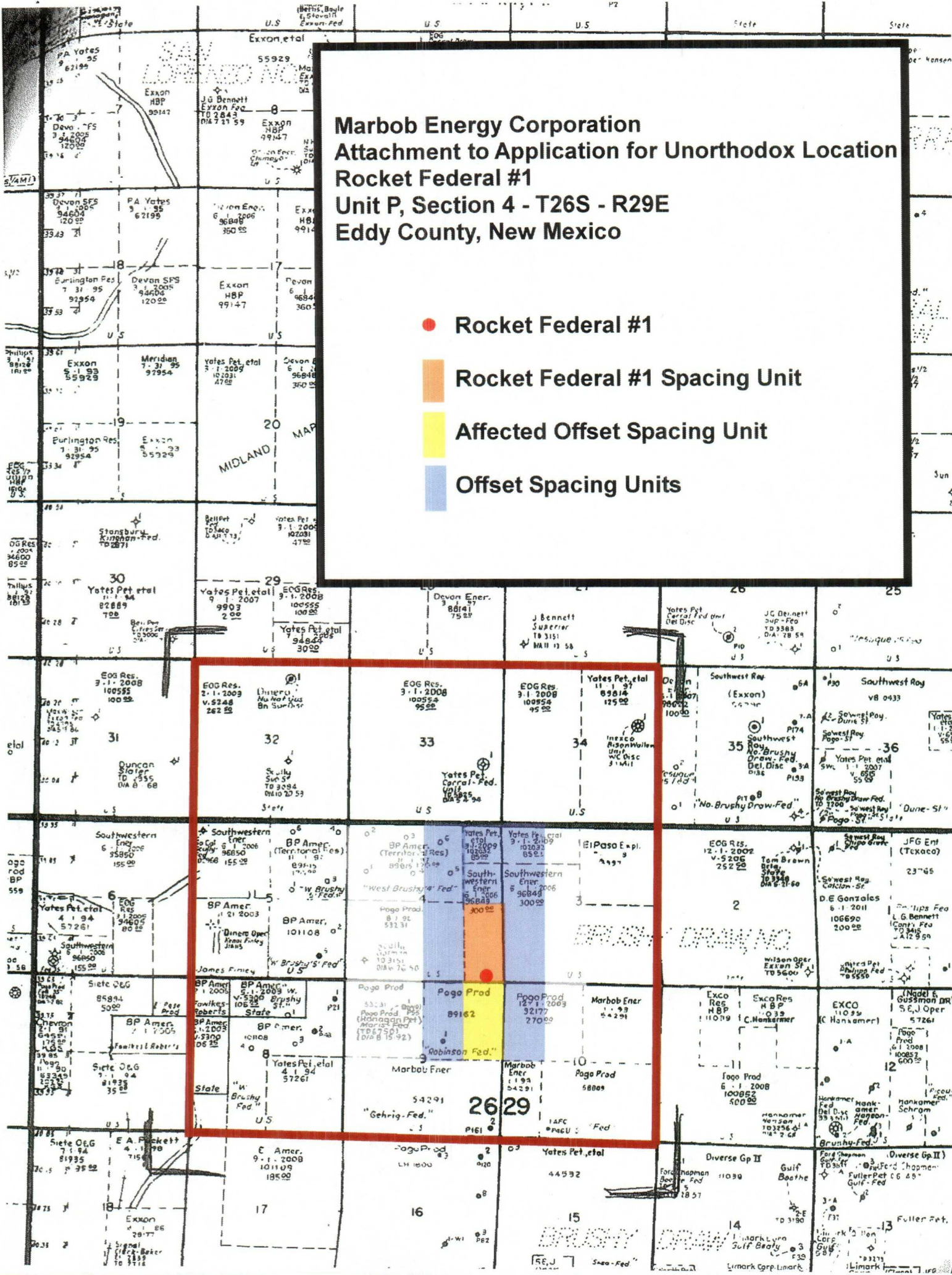
■ Affected Offset Spacing Unit

■ Offset Spacing Units



Marbob Energy Corporation
Attachment to Application for Unorthodox Location
Rocket Federal #1
Unit P, Section 4 - T26S - R29E
Eddy County, New Mexico

- Rocket Federal #1
- Rocket Federal #1 Spacing Unit
- Affected Offset Spacing Unit
- Offset Spacing Units



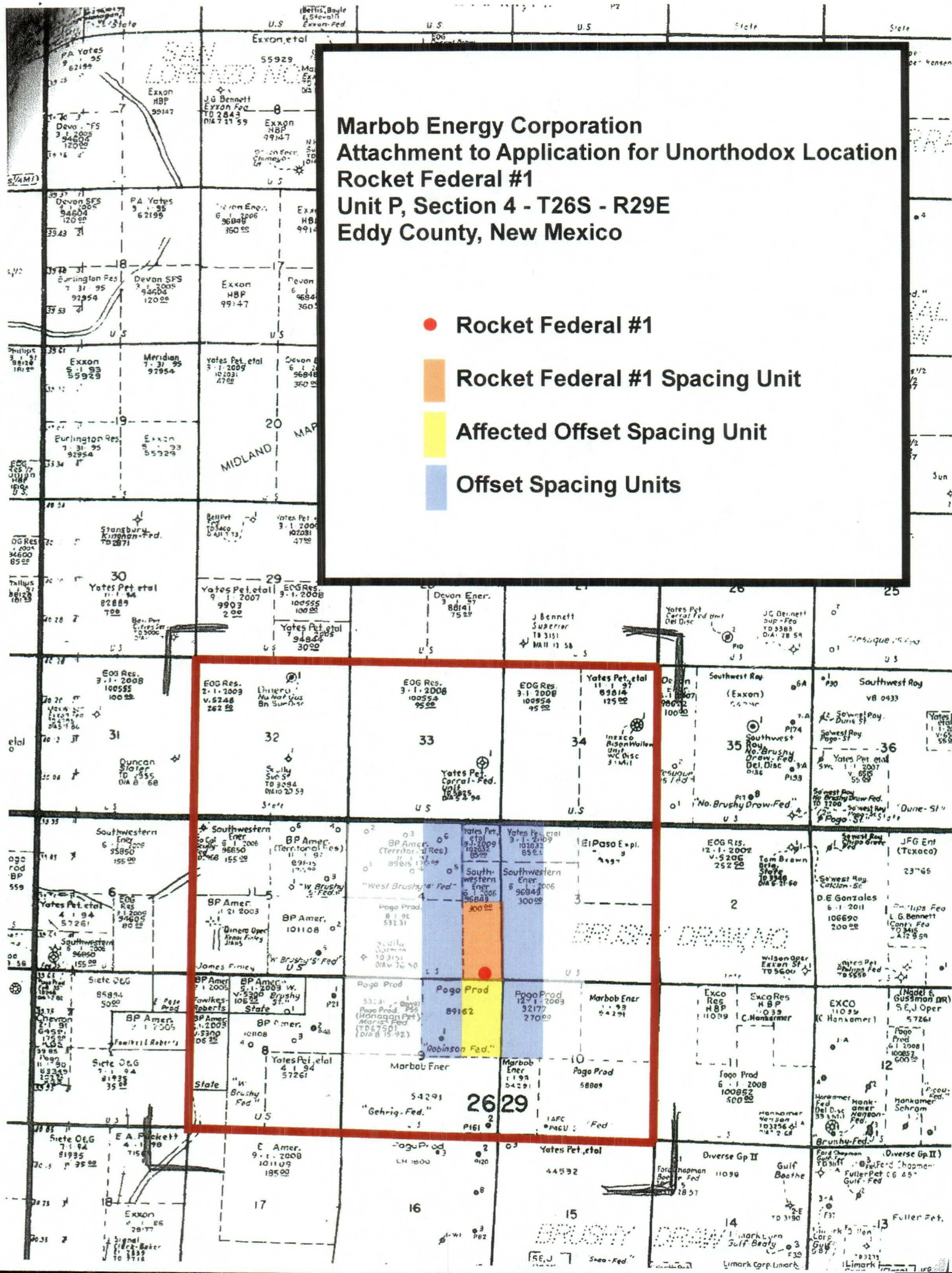
Marbob Energy Corporation
Attachment to Application for Unorthodox Location
Rocket Federal #1
Unit P, Section 4 - T26S - R29E
Eddy County, New Mexico

● Rocket Federal #1

■ Rocket Federal #1 Spacing Unit

■ Affected Offset Spacing Unit

■ Offset Spacing Units



DISTRICT I
1625 N. FRENCH DR., BOBBS, NM 88240

DISTRICT II
1301 W. GRAND AVENUE, ARTESIA, NM 88210

DISTRICT III
1000 Rio Brazos Rd., Aztec, NM 87410

DISTRICT IV
1220 S. ST. FRANCIS DR., SANTA FE, NM 87505

State of New Mexico
Energy, Minerals and Natural Resources Department

OIL CONSERVATION DIVISION
1220 SOUTH ST. FRANCIS DR.
Santa Fe, New Mexico 87505

Form C-102
Revised October 12, 2005
Submit to Appropriate District Office
State Lease - 4 Copies
Fee Lease - 3 Copies

WELL LOCATION AND ACREAGE DEDICATION PLAT

☐ AMENDED REPORT

API Number		Pool Code 8085	Pool Name NORTH BRUSHY DRAW
Property Code	Property Name ROCKET FEDERAL		Well Number 1
OGRID No. 14049	Operator Name MARBOB ENERGY CORPORATION		Elevation 2964'

Surface Location

UL or lot No.	Section	Township	Range	Lot Idn	Feet from the	North/South line	Feet from the	East/West line	County
P	4	26-S	29-E		116	SOUTH	564	EAST	EDDY

Bottom Hole Location If Different From Surface

UL or lot No.	Section	Township	Range	Lot Idn	Feet from the	North/South line	Feet from the	East/West line	County
L	4	26-S	29-E		2310	SOUTH	990	EAST	EDDY

Dedicated Acres	Joint or Infill	Consolidation Code	Order No.
80			

NO ALLOWABLE WILL BE ASSIGNED TO THIS COMPLETION UNTIL ALL INTERESTS HAVE BEEN CONSOLIDATED
OR A NON-STANDARD UNIT HAS BEEN APPROVED BY THE DIVISION

LOT 4	LOT 3	LOT 2	LOT 1
GEODETIC COORDINATES NAD 27 NME Y=387378.6 N X=608955.2 E LAT.=32°03'52.31" N LONG.=103°58'53.81" W			
SEE DETAIL			
DETAIL			
BHL			
2954.5' 990' 2969.9'			
2310' 600'			
2970.0' 2999.4'			
116'			
564'			

OPERATOR CERTIFICATION

I hereby certify that the information herein is true and complete to the best of my knowledge and belief, and that this organization either owns a working interest or unleased mineral interest in the land including the proposed bottom hole location or has a right to drill this well at this location pursuant to a contract with an owner of such mineral or working interest, or to a voluntary pooling agreement or a compulsory pooling order heretofore entered by the division.

Nancy T. Bratcher 3/3/2006
Signature Date
Nancy T. Bratcher
Printed Name

SURVEYOR CERTIFICATION

I hereby certify that the well location shown on this plat was plotted from field notes of actual surveys made by me or under my supervision, and that the same is true and correct to the best of my belief.

FEBRUARY 24, 2006
Date Surveyed DSR
Signature & Seal of Professional Surveyor
GARY EIDSON 2/28/06
06.11.0220
Certificate No. GARY EIDSON 12641

State of New Mexico

Energy, Minerals and Natural Resources Department

Form C-102

Revised October 12, 2005

Submit to Appropriate District Office

State Lease - 4 Copies

Fee Lease - 3 Copies

OIL CONSERVATION DIVISION

1220 SOUTH ST. FRANCIS DR.
Santa Fe, New Mexico 87505

DISTRICT I

1625 N. FRENCH DR., BOBBS, NM 88240

DISTRICT II

1301 W. GRAND AVENUE, ARTESIA, NM 88210

DISTRICT III

1000 Rio Brazos Rd., Aztec, NM 87410

DISTRICT IV

1220 S. ST. FRANCIS DR., SANTA FE, NM 87505

WELL LOCATION AND ACREAGE DEDICATION PLAT

☐ AMENDED REPORT

API Number	Pool Code 8085	Pool Name NORTH BRUSHY DRAW
Property Code	Property Name ROCKET FEDERAL	Well Number 1
OGRID No. 14049	Operator Name MARBOB ENERGY CORPORATION	Elevation 2964'

Surface Location

UL or lot No.	Section	Township	Range	Lot Idn	Feet from the	North/South line	Feet from the	East/West line	County
P	4	26-S	29-E		116	SOUTH	564	EAST	EDDY

Bottom Hole Location If Different From Surface

UL or lot No.	Section	Township	Range	Lot Idn	Feet from the	North/South line	Feet from the	East/West line	County
L	4	26-S	29-E		2310	SOUTH	990	EAST	EDDY

Dedicated Acres	Joint or Infill	Consolidation Code	Order No.
80			

NO ALLOWABLE WILL BE ASSIGNED TO THIS COMPLETION UNTIL ALL INTERESTS HAVE BEEN CONSOLIDATED
OR A NON-STANDARD UNIT HAS BEEN APPROVED BY THE DIVISION

LOT 4	LOT 3	LOT 2	LOT 1
<p>GEODETIC COORDINATES NAD 27 NME</p> <p>Y=387378.6 N X=608955.2 E</p> <p>LAT.=32°03'52.31" N LONG.=103°58'53.81" W</p>			
<p>SEE DETAIL</p>			
<p>DETAIL</p>			
<p>OPERATOR CERTIFICATION</p> <p>I hereby certify that the information herein is true and complete to the best of my knowledge and belief, and that this organization either owns a working interest or unleased mineral interest in the land including the proposed bottom hole location or has a right to drill this well at this location pursuant to a contract with an owner of such mineral or working interest, or to a voluntary pooling agreement or a compulsory pooling order heretofore entered by the division.</p> <p><u>Nancy T. Bratcher</u> 12/3/2006 Signature Date Nancy T. Bratcher Printed Name</p>			
<p>SURVEYOR CERTIFICATION</p> <p>I hereby certify that the well location shown on this plat was plotted from field notes of actual surveys made by me or under my supervision, and that the same is true and correct to the best of my belief.</p> <p>FEBRUARY 24, 2006 Date Surveyed DSR Signature & Seal of Professional Surveyor <u>GARY E. EDSON</u> 2/28/06 06.11.0220 Certificate No. GARY EDSON 12641</p>			

DISTRICT I
1825 N. FRENCH DR., BOBBS, NM 88240

DISTRICT II
1301 W. GRAND AVENUE, ARTESIA, NM 88210

DISTRICT III
1000 Rio Brazos Rd., Aztec, NM 87410

DISTRICT IV
1220 S. ST. FRANCIS DR., SANTA FE, NM 87505

State of New Mexico
Energy, Minerals and Natural Resources Department

OIL CONSERVATION DIVISION
1220 SOUTH ST. FRANCIS DR.
Santa Fe, New Mexico 87505

Form C-102
Revised October 12, 2005
Submit to Appropriate District Office
State Lease - 4 Copies
Fee Lease - 3 Copies

WELL LOCATION AND ACREAGE DEDICATION PLAT

☐ AMENDED REPORT

API Number	Pool Code 8085	Pool Name NORTH BRUSHY DRAW
Property Code	Property Name ROCKET FEDERAL	Well Number 1
OGRID No. 14049	Operator Name MARBOB ENERGY CORPORATION	Elevation 2964'

Surface Location

UL or lot No.	Section	Township	Range	Lot Idn	Feet from the	North/South line	Feet from the	East/West line	County
P	4	26-S	29-E		116	SOUTH	564	EAST	EDDY

Bottom Hole Location If Different From Surface

UL or lot No.	Section	Township	Range	Lot Idn	Feet from the	North/South line	Feet from the	East/West line	County
L	4	26-S	29-E		2310	SOUTH	990	EAST	EDDY

Dedicated Acres 80	Joint or Infill	Consolidation Code	Order No.
-----------------------	-----------------	--------------------	-----------

NO ALLOWABLE WILL BE ASSIGNED TO THIS COMPLETION UNTIL ALL INTERESTS HAVE BEEN CONSOLIDATED
OR A NON-STANDARD UNIT HAS BEEN APPROVED BY THE DIVISION

LOT 4	LOT 3	LOT 2	LOT 1
<p>GEODETIC COORDINATES NAD 27 NME Y=387378.6 N X=608955.2 E LAT.=32°03'52.31" N LONG.=103°58'53.81" W</p>			
<p>SEE DETAIL</p>			
<p>DETAIL</p>			
<p>OPERATOR CERTIFICATION</p> <p>I hereby certify that the information herein is true and complete to the best of my knowledge and belief, and that this organization either owns a working interest or unleased mineral interest in the land including the proposed bottom hole location or has a right to drill this well at this location pursuant to a contract with an owner of such mineral or working interest, or to a voluntary pooling agreement or a compulsory pooling order heretofore entered by the division.</p> <p><u>Nancy T. Bratcher</u> 3/3/2006 Signature Date Nancy T. Bratcher Printed Name</p>			
<p>SURVEYOR CERTIFICATION</p> <p>I hereby certify that the well location shown on this plat was plotted from field notes of actual surveys made by me or under my supervision, and that the same is true and correct to the best of my belief.</p> <p>FEBRUARY 24, 2006 Date Surveyed DSR Signature & Seal of Professional Surveyor GARY E. EDSON 2/28/06 06.11.0220 Certificate No. GARY E. EDSON 12641</p>			

DISTRICT I
1825 N. FRENCH DR., HOBBES, NM 88240

DISTRICT II
1301 W. GRAND AVENUE, ARTESIA, NM 88210

DISTRICT III
1000 Rio Brazos Rd., Aztec, NM 87410

DISTRICT IV
1220 S. ST. FRANCIS DR., SANTA FE, NM 87505

State of New Mexico
Energy, Minerals and Natural Resources Department

OIL CONSERVATION DIVISION
1220 SOUTH ST. FRANCIS DR.
Santa Fe, New Mexico 87505

Form C-102
Revised October 12, 2005
Submit to Appropriate District Office
State Lease - 4 Copies
Fee Lease - 3 Copies

WELL LOCATION AND ACREAGE DEDICATION PLAT

☐ AMENDED REPORT

API Number	Pool Code 8085	Pool Name NORTH BRUSHY DRAW
Property Code	Property Name ROCKET FEDERAL	Well Number 1
OGRID No. 14049	Operator Name MARBOB ENERGY CORPORATION	Elevation 2964'

Surface Location

UL or lot No.	Section	Township	Range	Lot Idn	Feet from the	North/South line	Feet from the	East/West line	County
P	4	26-S	29-E		116	SOUTH	564	EAST	EDDY

Bottom Hole Location If Different From Surface

UL or lot No.	Section	Township	Range	Lot Idn	Feet from the	North/South line	Feet from the	East/West line	County
L	4	26-S	29-E		2310	SOUTH	990	EAST	EDDY

Dedicated Acres	Joint or Infill	Consolidation Code	Order No.
80			

NO ALLOWABLE WILL BE ASSIGNED TO THIS COMPLETION UNTIL ALL INTERESTS HAVE BEEN CONSOLIDATED
OR A NON-STANDARD UNIT HAS BEEN APPROVED BY THE DIVISION

LOT 4	LOT 3	LOT 2	LOT 1
<p>GEODETIC COORDINATES NAD 27 NME Y=387378.6 N X=608955.2 E LAT.=32°03'52.31" N LONG.=103°58'53.81" W</p>			
<p>SEE DETAIL</p>			
<p>DETAIL</p>			
<p>OPERATOR CERTIFICATION</p> <p>I hereby certify that the information herein is true and complete to the best of my knowledge and belief, and that this organization either owns a working interest or unleased mineral interest in the land including the proposed bottom hole location or has a right to drill this well at this location pursuant to a contract with an owner of such mineral or working interest, or to a voluntary pooling agreement or a compulsory pooling order heretofore entered by the division.</p> <p><u>Nancy T. Bratcher</u> 13/3/2006 Signature Date Nancy T. Bratcher Printed Name</p>			
<p>SURVEYOR CERTIFICATION</p> <p>I hereby certify that the well location shown on this plat was plotted from field notes of actual surveys made by me or under my supervision, and that the same is true and correct to the best of my belief.</p> <p>FEBRUARY 24, 2006 Date Surveyed DSR Signature & Seal of Professional Surveyor <u>GARY KIDSON</u> 2/28/06 06.11.0220 Certificate No. GARY KIDSON 12841</p>			



FAX COVER SHEET

To:	Mr. Michael Stogner	From:	Nancy Bratcher
Company:	NM Oil Conservation Division	Date:	March 22, 2006
Fax No:	505-476-3462	Pages:	3
Re:	Rocket Federal #1		

If you have trouble receiving this fax, please call
Nancy at 505-748-3303.

P.O. Box 227 • Artesia, New Mexico 88211-0227 • 505-748-3303 • Fax 505-746-2523



marbob
energy corporation

March 22, 2006

New Mexico Oil Conservation Division
1220 St. Francis Drive
Santa Fe, New Mexico 87504

Attention: Mr. Michael Stogner
Petroleum Engineer

Re: Unorthodox Location
Administrative Approval Request
Rocket Federal #1
116' FSL & 564' FEL
BHL: 2310' FSL & 990' FEL
Section 4, T-26S R-29E
Eddy County, New Mexico

Dear Mr. Stogner:

Enclosed are copies of the green cards that Marbob Energy received back from all of the contacted parties for the above referenced unorthodox location.

If you need anything else or have any questions please contact me.

Sincerely,



Nancy Bratcher
Land Department

SENDER: COMPLETE THIS SECTION		COMPLETE THIS SECTION ON DELIVERY	
<ul style="list-style-type: none">■ Complete items 1, 2, and 3. Also complete item 4 if Restricted Delivery is desired.■ Print your name and address on the reverse so that we can return the card to you.■ Attach this card to the back of the mailpiece, or on the front if space permits.		<ul style="list-style-type: none">A. Signature X <i>[Signature]</i> <input type="checkbox"/> Agent <input type="checkbox"/> AddresseeB. Received by (Printed Name)C. Date of DeliveryD. Is delivery address different from item 1? <input type="checkbox"/> Yes <input type="checkbox"/> No If YES, enter delivery address below:	
1. Article Addressed to: Southwestern Energy Corp. 2350 N. Sam Houston PKWY E, Suite 300 Houston, TX 77032 Attention: Mr. Chuck Cornish		<div style="border: 1px solid black; padding: 5px; text-align: center;">RECEIVED MAR 13 2006 MAR 20 2006</div> <ul style="list-style-type: none">3. Service Type <input checked="" type="checkbox"/> Certified Mail <input type="checkbox"/> Express Mail <input type="checkbox"/> Registered <input type="checkbox"/> Return Receipt for Merchandise <input type="checkbox"/> Insured Mail <input type="checkbox"/> C.O.D.4. Restricted Delivery? (Extra Fee) <input type="checkbox"/> Yes	
2. Article Number (Transfer from service label)		7005 1820 0000 6614 2048	
PS Form 3811, February 2004		Domestic Return Receipt 102595-02-M-1540	

SENDER: COMPLETE THIS SECTION		COMPLETE THIS SECTION ON DELIVERY	
<ul style="list-style-type: none">■ Complete items 1, 2, and 3. Also complete item 4 if Restricted Delivery is desired.■ Print your name and address on the reverse so that we can return the card to you.■ Attach this card to the back of the mailpiece, or on the front if space permits.		<ul style="list-style-type: none">A. Signature X <i>[Signature]</i> <input type="checkbox"/> Agent <input type="checkbox"/> AddresseeB. Received by (Printed Name)C. Date of DeliveryD. Is delivery address different from item 1? <input type="checkbox"/> Yes <input type="checkbox"/> No If YES, enter delivery address below:	
1. Article Addressed to: Yates Petroleum Corporation 105 South Fourth Street Artesia, N.M. 88210 Attention: Mrs. Kathy Porter		<ul style="list-style-type: none">3. Service Type <input checked="" type="checkbox"/> Certified Mail <input type="checkbox"/> Express Mail <input type="checkbox"/> Registered <input type="checkbox"/> Return Receipt for Merchandise <input type="checkbox"/> Insured Mail <input type="checkbox"/> C.O.D.4. Restricted Delivery? (Extra Fee) <input type="checkbox"/> Yes	
2. Article Number (Transfer from service label)		7005 1820 0000 6614 2055	
PS Form 3811, February 2004		Domestic Return Receipt 102595-02-M-1540	

SENDER: COMPLETE THIS SECTION		COMPLETE THIS SECTION ON DELIVERY	
<ul style="list-style-type: none">■ Complete items 1, 2, and 3. Also complete item 4 if Restricted Delivery is desired.■ Print your name and address on the reverse so that we can return the card to you.■ Attach this card to the back of the mailpiece, or on the front if space permits.		<ul style="list-style-type: none">A. Signature X <i>[Signature]</i> <input type="checkbox"/> Agent <input type="checkbox"/> AddresseeB. Received by (Printed Name)C. Date of DeliveryD. Is delivery address different from item 1? <input type="checkbox"/> Yes <input type="checkbox"/> No If YES, enter delivery address below:	
1. Article Addressed to: Pogo Producing Company P.O. Box 10340 Midland, TX 79702-7340 Attention: Mr. Scott Mc Daniel		<div style="border: 1px solid black; padding: 5px; text-align: center;">MAR 15 2006</div> <ul style="list-style-type: none">3. Service Type <input checked="" type="checkbox"/> Certified Mail <input type="checkbox"/> Express Mail <input type="checkbox"/> Registered <input type="checkbox"/> Return Receipt for Merchandise <input type="checkbox"/> Insured Mail <input type="checkbox"/> C.O.D.4. Restricted Delivery? (Extra Fee) <input type="checkbox"/> Yes	
2. Article Number (Transfer from service label)		7005 1820 0000 6614 2031	
PS Form 3811, February 2004		Domestic Return Receipt 102595-02-M-1540	

SENDER: COMPLETE THIS SECTION		COMPLETE THIS SECTION ON DELIVERY	
<ul style="list-style-type: none">■ Complete items 1, 2, and 3. Also complete item 4 if Restricted Delivery is desired.■ Print your name and address on the reverse so that we can return the card to you.■ Attach this card to the back of the mailpiece, or on the front if space permits.		<ul style="list-style-type: none">A. Signature X <i>[Signature]</i> <input type="checkbox"/> Agent <input type="checkbox"/> AddresseeB. Received by (Printed Name)C. Date of DeliveryD. Is delivery address different from item 1? <input type="checkbox"/> Yes <input type="checkbox"/> No If YES, enter delivery address below:	
1. Article Addressed to: Pitch Energy Corporation P.O. Box 304 Artesia, N.M. 88211-0304 Attention: Mr. Raye Miller		<div style="border: 1px solid black; padding: 5px; text-align: center;">MAR 15 2006</div> <ul style="list-style-type: none">3. Service Type <input checked="" type="checkbox"/> Certified Mail <input type="checkbox"/> Express Mail <input type="checkbox"/> Registered <input type="checkbox"/> Return Receipt for Merchandise <input type="checkbox"/> Insured Mail <input type="checkbox"/> C.O.D.4. Restricted Delivery? (Extra Fee) <input type="checkbox"/> Yes	
2. Article Number (Transfer from service label)		7005 1820 0000 6614 2062	
PS Form 3811, February 2004		Domestic Return Receipt 102595-02-M-1540	

TRANSACTION REPORT

P. 01

MAR-22-2006 WED 03:52 PM

FOR:

RECEIVE

DATE	START	SENDER	RX TIME	PAGES	TYPE	NOTE	M#	DP
MAR-22	03:51 PM	15057462523	33"	3	RECEIVE	OK		