

Revised March 23, 2017

RECEIVED: 1-02-2017	REVIEWER: MAM	TYPE: OLM	APP NO: PMAM1800255198
------------------------	------------------	--------------	---------------------------

ABOVE THIS TABLE FOR OCD DIVISION USE ONLY

NEW MEXICO OIL CONSERVATION DIVISION  
- Geological & Engineering Bureau -  
1220 South St. Francis Drive, Santa Fe, NM 87505



### ADMINISTRATIVE APPLICATION CHECKLIST

THIS CHECKLIST IS MANDATORY FOR ALL ADMINISTRATIVE APPLICATIONS FOR EXCEPTIONS TO DIVISION RULES AND REGULATIONS WHICH REQUIRE PROCESSING AT THE DIVISION LEVEL IN SANTA FE

Applicant: COG Production, LLC OGRID Number: 217955  
Well Name: Reposada Federal #3H API: 30-015-40652  
Pool: Corral Canyon; Bone Spring South Pool Code: 13354

### SUBMIT ACCURATE AND COMPLETE INFORMATION REQUIRED TO PROCESS THE TYPE OF APPLICATION INDICATED BELOW

- 1) **TYPE OF APPLICATION:** Check those which apply for [A]
- A. Location - Spacing Unit - Simultaneous Dedication
- ☐ NSL ☐ NSP (PROJECT AREA) ☐ NSP (PRODUCTION UNIT) ☐ SD
- B. Check one only for [I] or [II]
- [I] Commingling - Storage - Measurement
- ☐ DHC ☐ CTB ☐ PLC ☐ PC ☐ OLS ☒ OLM
- [II] Injection - Disposal - Pressure Increase - Enhanced Oil Recovery
- ☐ WFX ☐ PMX ☐ SWD ☐ IPI ☐ EOR ☐ PPR

2) **NOTIFICATION REQUIRED TO:** Check those which apply.

- A. ☐ Offset operators or lease holders
- B. ☒ Royalty, overriding royalty owners, revenue owners
- C. ☐ Application requires published notice
- D. ☐ Notification and/or concurrent approval by SLO
- E. ☒ Notification and/or concurrent approval by BLM
- F. ☐ Surface owner
- G. ☐ For all of the above, proof of notification or publication is attached, and/or,
- H. ☐ No notice required

#### FOR OCD ONLY

- ☐ Notice Complete
- ☐ Application Content Complete

- 3) **CERTIFICATION:** I hereby certify that the information submitted with this application for administrative approval is **accurate** and **complete** to the best of my knowledge. I also understand that **no action** will be taken on this application until the required information and notifications are submitted to the Division.

Note: Statement must be completed by an individual with managerial and/or supervisory capacity.

Bobbie J Goodloe

Print or Type Name

Signature

1-2-18  
Date

575-748-6952

Phone Number

bgoodloe@concho.com

e-mail Address



January 2, 2018

RECEIVED OOD

2018 JAN -8 P 2:55

Attn: Michael McMillan  
NM Oil Conservation Division  
1220 South Saint Francis Drive  
Santa Fe, New Mexico 87505

Re: Application for Administrative Approval  
Off-lease Measurement – Oil Only

Dear Mr. McMillan,

COG Operating, LLC, respectfully requests approval for Off-lease Measurement for oil only for the following well:

Reposado Federal #3H  
API #30-015-40652  
Corral Canyon; Bone Spring, South  
SHL 191' FNL 1841' FWL, Sec. 2-T26S-R29E  
BHL 813' FNL 1662' FWL, Sec. 35-T25S-R29E  
Eddy County

The oil production from this well may be transported by truck to the Red Hills Offload Station, located in Unit O, Section 4-T26S-R32E, Lea County, in the event the CTB on lease is over capacity or in the case of battery or pipeline repairs. Oil will remain segregated and will be measured by lact meter when offloading at the Red Hills Station. Notices have been sent to all interest owners as required.

Also, please see the attached Administrative Application Checklist, plats for referenced well, proof of notice to interest owners, diagrams of site facility, map with lease boundaries showing wells and facility locations and copies of submitted sundries to the BLM for FMP's.

Thank you for your attention to this matter.

Sincerely,

A handwritten signature in blue ink, appearing to read "Bobbie Goodloe", written over a horizontal line.

Bobbie Goodloe  
Regulatory Analyst

Enclosures

CORPORATE ADDRESS

ONE CONCHO CENTER | 600 WEST ILLINOIS AVENUE | MIDLAND, TEXAS 79701  
P432.683.7443 | F432.683.7441

ARTESIA WEST OFFICE

2208 MAIN STREET | ARTESIA, NEW MEXICO 88210  
P575.748.6940 | F575.746.2096



RECEIVED:	REVIEWER:	TYPE:	APP NO:
-----------	-----------	-------	---------

ABOVE THIS TABLE FOR OCD DIVISION USE ONLY

**NEW MEXICO OIL CONSERVATION DIVISION**  
 - Geological & Engineering Bureau -  
 1220 South St. Francis Drive, Santa Fe, NM 87505



**ADMINISTRATIVE APPLICATION CHECKLIST**

THIS CHECKLIST IS MANDATORY FOR ALL ADMINISTRATIVE APPLICATIONS FOR EXCEPTIONS TO DIVISION RULES AND  
 REGULATIONS WHICH REQUIRE PROCESSING AT THE DIVISION LEVEL IN SANTA FE

<b>Applicant:</b> <u>COG Production, LLC</u>	<b>OGRID Number:</b> <u>217955</u>
<b>Well Name:</b> <u>Reposada Federal #3H</u>	<b>API:</b> <u>30-015-40652</u>
<b>Pool:</b> <u>Corral Canyon; Bone Spring South</u>	<b>Pool Code:</b> <u>13354</u>

**SUBMIT ACCURATE AND COMPLETE INFORMATION REQUIRED TO PROCESS THE TYPE OF APPLICATION  
 INDICATED BELOW**

- 1) **TYPE OF APPLICATION:** Check those which apply for [A]  
 A. Location – Spacing Unit – Simultaneous Dedication  
☐ NSL      ☐ NSP (PROJECT AREA)      ☐ NSP (PRORATION UNIT)      ☐ SD

B. Check one only for [I] or [II]

[I] Commingling – Storage – Measurement

☐ DHC    ☐ CTB    ☐ PLC    ☐ PC    ☐ OLS    ☒ OLM

[II] Injection – Disposal – Pressure Increase – Enhanced Oil Recovery

☐ WFX    ☐ PMX    ☐ SWD    ☐ IPI    ☐ EOR    ☐ PPR

- 2) **NOTIFICATION REQUIRED TO:** Check those which apply.

- A. ☐ Offset operators or lease holders  
 B. ☒ Royalty, overriding royalty owners, revenue owners  
 C. ☐ Application requires published notice  
 D. ☐ Notification and/or concurrent approval by SLO  
 E. ☒ Notification and/or concurrent approval by BLM  
 F. ☐ Surface owner  
 G. ☐ For all of the above, proof of notification or publication is attached, and/or,  
 H. ☐ No notice required

**FOR OCD ONLY**

- ☐ Notice Complete  
☐ Application  
 Content  
 Complete

- 3) **CERTIFICATION:** I hereby certify that the information submitted with this application for administrative approval is **accurate** and **complete** to the best of my knowledge. I also understand that **no action** will be taken on this application until the required information and notifications are submitted to the Division.

**Note: Statement must be completed by an individual with managerial and/or supervisory capacity.**

Bobbie J Goodloe

Print or Type Name

1-2-18  
 Date

575-748-6952

Phone Number

bgoodloe@concho.com

e-mail Address

Signature

*Bobbie J Goodloe*

District I  
1625 N. French Dr., Hobbs, NM 88240  
Phone: (575) 393-6161 Fax: (575) 393-0720  
District II  
811 S. First St., Artesia, NM 88210  
Phone: (575) 748-1283 Fax: (575) 748-9720  
District III  
1000 Rio Brazos Road, Aztec, NM 87410  
Phone: (505) 334-6178 Fax: (505) 334-6170  
District IV  
1220 S. St. Francis Dr., Santa Fe, NM 87505  
Phone: (505) 476-3460 Fax: (505) 476-3462

State of New Mexico  
Energy, Minerals & Natural Resources Department  
OIL CONSERVATION DIVISION  
1220 South St. Francis Dr.  
Santa Fe, NM 87505

Form C-102  
Revised August 1, 2011  
Submit one copy to appropriate  
District Office  
☐ AMENDED REPORT

WELL LOCATION AND ACREAGE DEDICATION PLAT

<sup>1</sup> API Number <b>30-015-40652</b>		<sup>2</sup> Pool Code <b>13354</b>	<sup>3</sup> Pool Name <b>Corral Canyon; Bone Spring, South</b>
<sup>4</sup> Property Code <b>316143</b>	<sup>5</sup> Property Name <b>Reposado Federal</b>		<sup>6</sup> Well Number <b>3H</b>
<sup>7</sup> OGRID No. <b>217955</b>	<sup>8</sup> Operator Name <b>COG Production, LLC</b>		<sup>9</sup> Elevation <b>3000.0</b>

<sup>10</sup> Surface Location

UL or lot no.	Section	Township	Range	Lot Idn	Feet from the	North/South line	Feet from the	East/West line	County
<b>3</b>	<b>2</b>	<b>26S</b>	<b>29E</b>		<b>191</b>	<b>North</b>	<b>1841</b>	<b>West</b>	<b>Eddy</b>

<sup>11</sup> Bottom Hole Location If Different From Surface

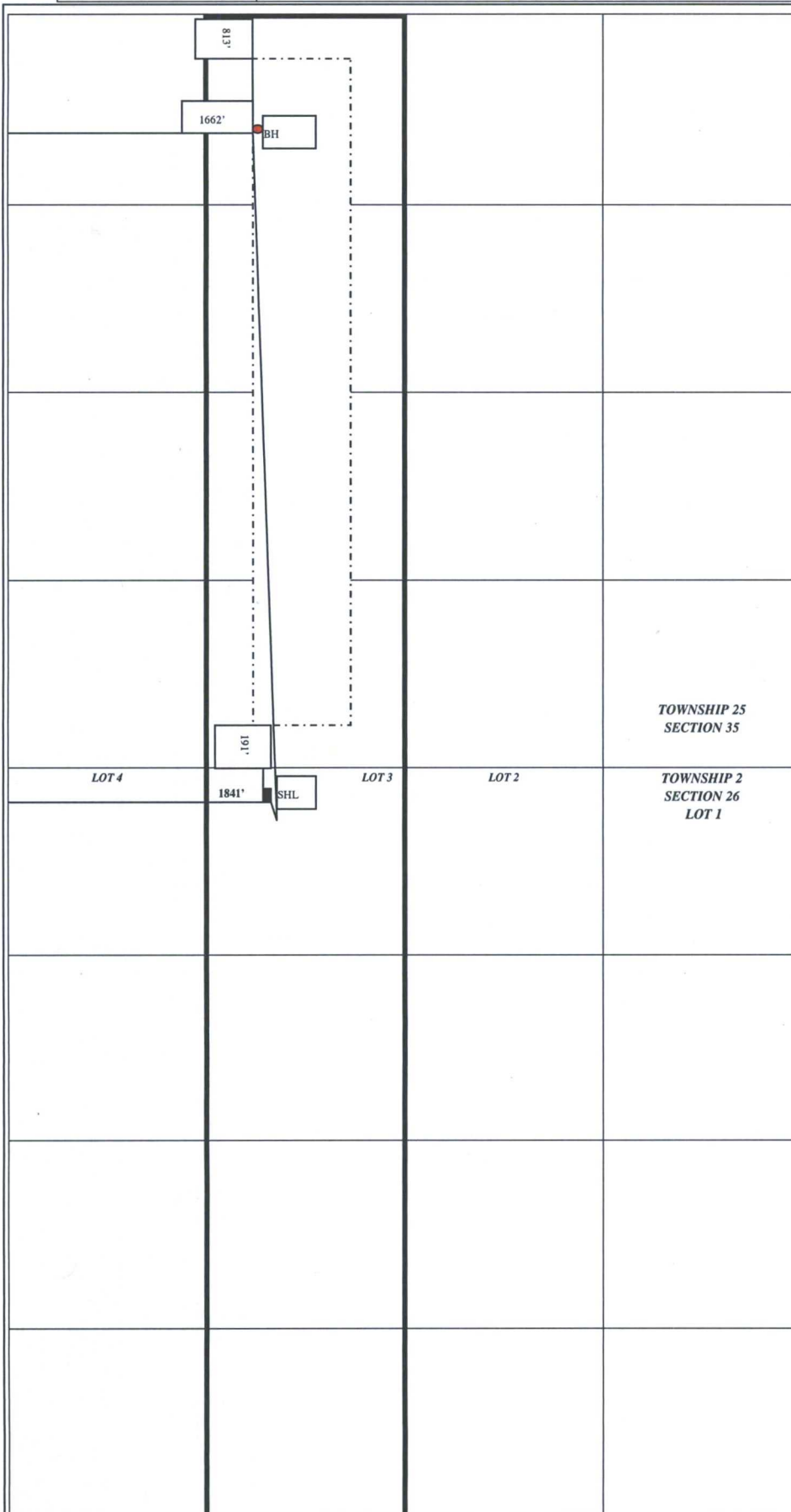
UL or lot no.	Section	Township	Range	Lot Idn	Feet from the	North/South line	Feet from the	East/West line	County
<b>C</b>	<b>35</b>	<b>25S</b>	<b>29E</b>		<b>813</b>	<b>North</b>	<b>1662</b>	<b>West</b>	<b>Eddy</b>

<sup>12</sup> Dedicated Acres <b>160</b>	<sup>13</sup> Joint or Infill	<sup>14</sup> Consolidation Code	<sup>15</sup> Order No.
---	-------------------------------	----------------------------------	-------------------------

No allowable will be assigned to this completion until all interests have been consolidated or a non-standard unit has been approved by the division.

**LAT 1  
SEE PAGE 2**

Property Code <b>316143</b>	Property Name <b>REPOSADO FEDERAL</b>	Well Number <b>3H</b>
OGRID No. <b>217955</b>	Operator Name <b>COG PRODUCTION, LLC</b>	Elevation <b>3000.0</b>



**17 OPERATOR CERTIFICATION**

I hereby certify that the information contained herein is true and complete to the best of my knowledge and belief, and that this organization either owns a working interest or unleased mineral interest in the land including the proposed bottom hole location or has a right to drill this well at this location pursuant to a contract with an owner of such a mineral or working interest, or to a voluntary pooling agreement or a compulsory pooling order heretofore entered by the division.

*[Signature]* **1-2-18**  
 Signature Date

**Bobbie J Goodloe**  
 Printed Name

**bgoodloe@concho.com**  
 E-mail Address

**18 SURVEYOR CERTIFICATION**

I hereby certify that the well location shown on this plat was plotted from field notes of actual surveys made by me or under my supervision, and that the same is true and correct to the best of my belief.

\_\_\_\_\_  
 Date of Survey

\_\_\_\_\_  
 Signature and Seal of Professional Surveyor:

**REFER TO ORIGINAL PLAT**

\_\_\_\_\_  
 Certificate Number

Page 2 of 2 W.O. # 15-618 DRAWN BY: AF



**REPOSADO FEDERAL 3H BATTERY**  
NENW SECTION 2, T26S, R29E, UNIT C  
EDDY COUNTY, NM

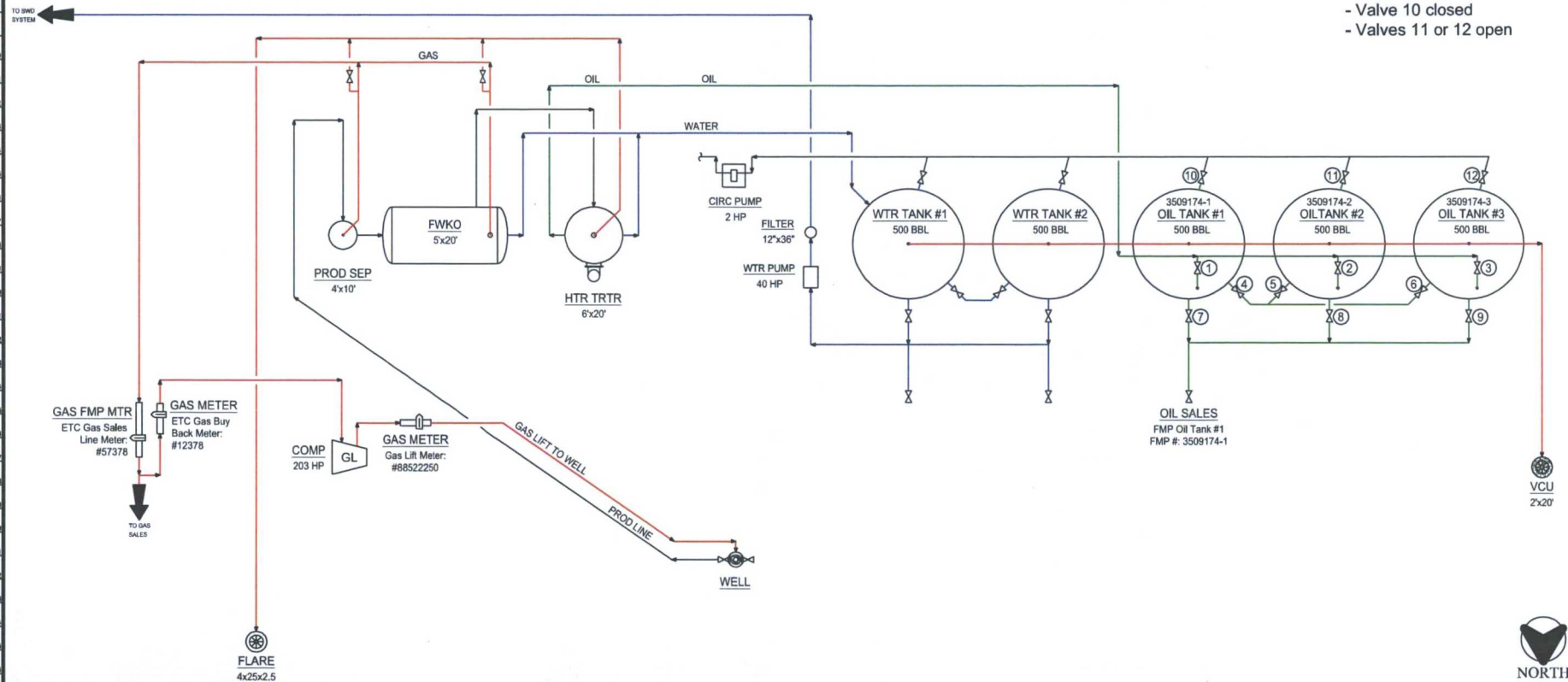
WELLS:  
REPOSADO FEDERAL #003H: 30-015-40652

**Production Phase - Oil Tank #1**

- Valve 1 open
- Valves 2 and 3 closed
- Valves 4, 5, and 6 open
- Valves 7, 8, and 9 closed
- Valve 10 open
- Valves 11 and 12 closed

**Sales Phase - Oil Tank #1**

- Valve 1 closed
- Valves 2 or 3 open
- Valve 4 closed
- Valves 5 and 6 open
- Valve 7 open
- Valves 8 and 9 closed
- Valve 10 closed
- Valves 11 or 12 open



**NOTES:**

Type of Lease: Federal  
State Lease SHL #: VB14860000  
Federal Lease BHL #: NMNM 054290  
Property Code: 316143  
OGRID #: 217955

**Ledger for Site Diagram**

Produced Fluid: —  
Produced Oil: —  
Produced Gas: —  
Produced Water: —

**CONFIDENTIALITY NOTICE**

THIS DRAWING IS PROPERTY OF COG OPERATING LLC AND IS LOANED TO THE BORROWER FOR CONFIDENTIAL USE ONLY AND IS SUBJECT TO RETURN UPON REQUEST AND SHALL NOT BE REPRODUCED, COPIED, LENT OR OTHERWISE DISPOSED OF DIRECTLY OR INDIRECTLY FOR ANY PURPOSE OTHER THAN THAT WHICH IT IS SPECIFICALLY FURNISHED.

REFERENCE DRAWINGS		REVISIONS		ENGINEERING RECORD	
NO.	TITLE	NO.	DATE	BY	DATE
A	06/01/12	1	06/01/12	CRB	06/01/12
B	12/07/17	2	12/07/17	CRB	12/07/17
COG OPERATING LLC SITE SECURITY PLANS LOCATED AT:		ONE CONCHO CENTER 600 WEST ILLINOIS AVENUE MIDLAND, TEXAS 79701		C. BLEDSOE	

REFERENCE DRAWINGS		REVISIONS		ENGINEERING RECORD	
NO.	TITLE	NO.	DATE	BY	DATE
A	06/01/12	1	06/01/12	CRB	06/01/12
B	12/07/17	2	12/07/17	CRB	12/07/17
COG OPERATING LLC SITE SECURITY PLANS LOCATED AT:		ONE CONCHO CENTER 600 WEST ILLINOIS AVENUE MIDLAND, TEXAS 79701		C. BLEDSOE	


REFERENCE DRAWINGS		REVISIONS		ENGINEERING RECORD	
NO.	TITLE	NO.	DATE	BY	DATE
A	06/01/12	1	06/01/12	CRB	06/01/12
B	12/07/17	2	12/07/17	CRB	12/07/17
COG OPERATING LLC SITE SECURITY PLANS LOCATED AT:		ONE CONCHO CENTER 600 WEST ILLINOIS AVENUE MIDLAND, TEXAS 79701		C. BLEDSOE	



NORTHERN DELAWARE BASIN ASSET  
PRODUCTION FACILITIES  
SITE FACILITY DIAGRAM  
REPOSADO FEDERAL 3H BATTERY

EDDY COUNTY	NEW MEXICO
TOWNSHIP/RANGE	DWG NO. D-1700-81-005
MULTIPLE	REV

# Reposado Federal #3H

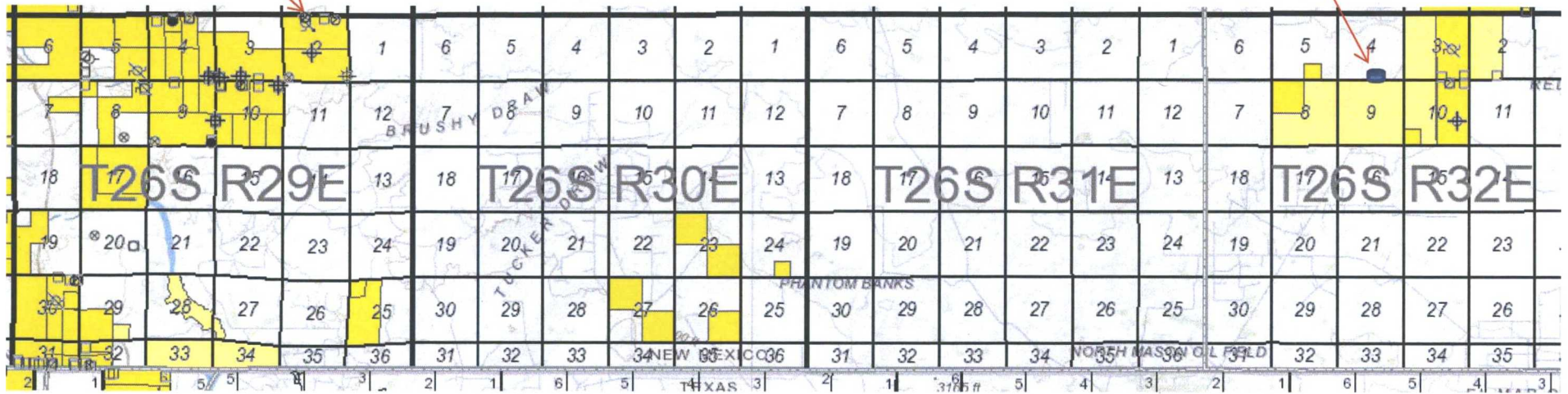


- SHL
- BHL

# Reposado Federal #3H & Red Hills Offload Station

Reposado Federal Com #3H



Red Hills Offload Station





## Reposado Fed #3H

### Legend

-  Reposado Fed #3H - SHL
-  Reposado Fed #3H Gas Meter #57378

 Reposado Fed #3H - SHL

Reposado Fed #3H Gas Meter #57378 



UNITED STATES  
DEPARTMENT OF THE INTERIOR  
BUREAU OF LAND MANAGEMENT

FORM APPROVED  
OMB NO. 1004-0137  
Expires: January 31, 2018

**SUNDRY NOTICES AND REPORTS ON WELLS**  
*Do not use this form for proposals to drill or to re-enter an abandoned well. Use form 3160-3 (APD) for such proposals.*

**SUBMIT IN TRIPLICATE - Other instructions on page 2**

5. Lease Serial No.  
NMNM54290

6. If Indian, Allottee or Tribe Name

7. If Unit or CA/Agreement, Name and/or No.

1. Type of Well  
☒ Oil Well ☐ Gas Well ☐ Other

8. Well Name and No.  
REPOSADO FEDERAL 3H

2. Name of Operator  
COG OPERATING LLC  
Contact: BOBBIE J GOODLOE  
E-Mail: bgoodloe@concho.com

9. API Well No.  
30-015-40652

3a. Address  
ONE CONCHO CENTER 600 W ILLINOIS AVE  
MIDLAND, TX 79701

3b. Phone No. (include area code)  
Ph: 575-748-6952

10. Field and Pool or Exploratory Area  
CORRAL CANYON;BONE SPR S.

4. Location of Well (Footage, Sec., T., R., M., or Survey Description)  
Sec 2 T26S R33E Mer NMP NENW 191FNL 1841FWL

11. County or Parish, State  
EDDY COUNTY, NM

**12. CHECK THE APPROPRIATE BOX(ES) TO INDICATE NATURE OF NOTICE, REPORT, OR OTHER DATA**

TYPE OF SUBMISSION	TYPE OF ACTION			
<input checked="" type="checkbox"/> Notice of Intent	<input type="checkbox"/> Acidize	<input type="checkbox"/> Deepen	<input type="checkbox"/> Production (Start/Resume)	<input type="checkbox"/> Water Shut-Off
<input type="checkbox"/> Subsequent Report	<input type="checkbox"/> Alter Casing	<input type="checkbox"/> Hydraulic Fracturing	<input type="checkbox"/> Reclamation	<input type="checkbox"/> Well Integrity
<input type="checkbox"/> Final Abandonment Notice	<input type="checkbox"/> Casing Repair	<input type="checkbox"/> New Construction	<input type="checkbox"/> Recomplete	<input checked="" type="checkbox"/> Other
	<input type="checkbox"/> Change Plans	<input type="checkbox"/> Plug and Abandon	<input type="checkbox"/> Temporarily Abandon	
	<input type="checkbox"/> Convert to Injection	<input type="checkbox"/> Plug Back	<input type="checkbox"/> Water Disposal	

13. Describe Proposed or Completed Operation: Clearly state all pertinent details, including estimated starting date of any proposed work and approximate duration thereof. If the proposal is to deepen directionally or recompleat horizontally, give subsurface locations and measured and true vertical depths of all pertinent markers and zones. Attach the Bond under which the work will be performed or provide the Bond No. on file with BLM/BIA. Required subsequent reports must be filed within 30 days following completion of the involved operations. If the operation results in a multiple completion or recompleat in a new interval, a Form 3160-4 must be filed once testing has been completed. Final Abandonment Notices must be filed only after all requirements, including reclamation, have been completed and the operator has determined that the site is ready for final inspection.

COG OPERATING LLC RESPECTFULLY REQUESTS DESIGNATION OF OIL FACILITY MEASUREMENT POINTS FOR OUR REPOSADO FEDERAL #3H BATTERY.

OIL FACILITY MEASUREMENT POINTS WILL BE METER #3509174 AND TANK #1 AT THE BATTERY.

SEE ATTACHED SITE FACILITY DIAGRAM

14. I hereby certify that the foregoing is true and correct.

**Electronic Submission #399290 verified by the BLM Well Information System  
For COG OPERATING LLC, sent to the Carlsbad**

Name (Printed/Typed) BOBBIE J GOODLOE

Title REGULATORY ANALYST

Signature (Electronic Submission)

Date 01/02/2018

**THIS SPACE FOR FEDERAL OR STATE OFFICE USE**

Approved By \_\_\_\_\_  
Conditions of approval, if any, are attached. Approval of this notice does not warrant or certify that the applicant holds legal or equitable title to those rights in the subject lease which would entitle the applicant to conduct operations thereon.

Title \_\_\_\_\_ Date \_\_\_\_\_  
Office \_\_\_\_\_

Title 18 U.S.C. Section 1001 and Title 43 U.S.C. Section 1212, make it a crime for any person knowingly and willfully to make to any department or agency of the United States any false, fictitious or fraudulent statements or representations as to any matter within its jurisdiction.

(Instructions on page 2)

**\*\* OPERATOR-SUBMITTED \*\* OPERATOR-SUBMITTED \*\* OPERATOR-SUBMITTED \*\***

UNITED STATES  
DEPARTMENT OF THE INTERIOR  
BUREAU OF LAND MANAGEMENT

FORM APPROVED  
OMB NO. 1004-0137  
Expires: January 31, 2018

**SUNDRY NOTICES AND REPORTS ON WELLS**  
*Do not use this form for proposals to drill or to re-enter an abandoned well. Use form 3160-3 (APD) for such proposals.*

**SUBMIT IN TRIPLICATE - Other instructions on page 2**

1. Type of Well <input checked="" type="checkbox"/> Oil Well <input type="checkbox"/> Gas Well <input type="checkbox"/> Other		5. Lease Serial No. NMNM54290
2. Name of Operator COG OPERATING LLC		6. If Indian, Allottee or Tribe Name
Contact: BOBBIE J GOODLOE E-Mail: bgoodloe@concho.com		7. If Unit or CA/Agreement, Name and/or No.
3a. Address ONE CONCHO CENTER 600 W ILLINOIS AVE MIDLAND, TX 79701	3b. Phone No. (include area code) Ph: 575-748-6952	8. Well Name and No. REPOSADO FEDERAL 3H
4. Location of Well (Footage, Sec., T., R., M., or Survey Description) Sec 2 T26S R33E Mer NMP NENW 191FNL 1841FWL		9. API Well No. 30-015-40652
		10. Field and Pool or Exploratory Area CORRAL CANYON;BONE SPR S.
		11. County or Parish, State EDDY COUNTY, NM

12. CHECK THE APPROPRIATE BOX(ES) TO INDICATE NATURE OF NOTICE, REPORT, OR OTHER DATA

TYPE OF SUBMISSION	TYPE OF ACTION			
<input checked="" type="checkbox"/> Notice of Intent	<input type="checkbox"/> Acidize	<input type="checkbox"/> Deepen	<input type="checkbox"/> Production (Start/Resume)	<input type="checkbox"/> Water Shut-Off
<input type="checkbox"/> Subsequent Report	<input type="checkbox"/> Alter Casing	<input type="checkbox"/> Hydraulic Fracturing	<input type="checkbox"/> Reclamation	<input type="checkbox"/> Well Integrity
<input type="checkbox"/> Final Abandonment Notice	<input type="checkbox"/> Casing Repair	<input type="checkbox"/> New Construction	<input type="checkbox"/> Recomplete	<input checked="" type="checkbox"/> Other
	<input type="checkbox"/> Change Plans	<input type="checkbox"/> Plug and Abandon	<input type="checkbox"/> Temporarily Abandon	
	<input type="checkbox"/> Convert to Injection	<input type="checkbox"/> Plug Back	<input type="checkbox"/> Water Disposal	

13. Describe Proposed or Completed Operation: Clearly state all pertinent details, including estimated starting date of any proposed work and approximate duration thereof. If the proposal is to deepen directionally or recomplete horizontally, give subsurface locations and measured and true vertical depths of all pertinent markers and zones. Attach the Bond under which the work will be performed or provide the Bond No. on file with BLM/BIA. Required subsequent reports must be filed within 30 days following completion of the involved operations. If the operation results in a multiple completion or recompletion in a new interval, a Form 3160-4 must be filed once testing has been completed. Final Abandonment Notices must be filed only after all requirements, including reclamation, have been completed and the operator has determined that the site is ready for final inspection.

COG OPERATING LLC RESPECTFULLY REQUESTS DESIGNATION OF GAS FACILITY MEASUREMENT POINTS FOR OUR REPOSADO FEDERAL #3H BATTERY.

GAS FACILITY MEASUREMENT POINTS WILL BE ETC METER #57378.

SEE ATTACHED SITE FACILITY DIAGRAM

14. I hereby certify that the foregoing is true and correct. <b>Electronic Submission #399288 verified by the BLM Well Information System For COG OPERATING LLC, sent to the Carlsbad</b>	
Name (Printed/Typed) BOBBIE J GOODLOE	Title REGULATORY ANALYST
Signature (Electronic Submission)	Date 01/02/2018

**THIS SPACE FOR FEDERAL OR STATE OFFICE USE**

Approved By _____	Title _____	Date _____
Conditions of approval, if any, are attached. Approval of this notice does not warrant or certify that the applicant holds legal or equitable title to those rights in the subject lease which would entitle the applicant to conduct operations thereon.		Office _____

Title 18 U.S.C. Section 1001 and Title 43 U.S.C. Section 1212, make it a crime for any person knowingly and willfully to make to any department or agency of the United States any false, fictitious or fraudulent statements or representations as to any matter within its jurisdiction.

(Instructions on page 2)

**\*\* OPERATOR-SUBMITTED \*\* OPERATOR-SUBMITTED \*\* OPERATOR-SUBMITTED \*\***



# 30-015-40652 REPOSADO FEDERAL #003H [316143]

## General Well Information

Operator: [217955] COG PRODUCTION, LLC

Status: Active

Well Type: Oil

Work Type: New

Direction: Horizontal

Multi-Lateral: Yes

Mineral Owner: Federal

Surface Owner:

Surface Location: C-02-26S-29E 191 FNL 1841 FWL

Lat/Long: 32.0784455,-103.9576398 NAD83

GL Elevation: 3000

KB Elevation:

DF Elevation:

Sing/Mult Compl: Multiple

Potash Waiver: False

Production / Injection [Show All Production](#) [Export to Excel](#) Earliest Production in OCD Records: 3/2013 Last 9/2017

Time Frame	Production				Days P/I	Injection				Other Pressure
	Oil(BBLS)	Gas(MCF)	Water(BBLS)			Water(BBLS)	Co2(MCF)	Gas(MCF)		
2013	72090	523640	306019	298	0	0	0	0	0	N/A
2014	29118	264432	106528	362	0	0	0	0	0	N/A
2015	4804	40679	18410	76	0	0	0	0	0	N/A
2016	13104	138505	68950	211	0	0	0	0	0	N/A
2017										
CORRAL CANYON;BONE SPRING, SOUTH										
Jan	1457	14196	5676	26	0	0	0	0	0	0
Feb	1403	16331	6159	28	0	0	0	0	0	0
Mar	1516	20987	7549	31	0	0	0	0	0	0
Apr	1398	19542	6726	30	0	0	0	0	0	0
May	1394	20584	6298	31	0	0	0	0	0	0
Jun	1374	20992	6089	30	0	0	0	0	0	0
Jul	1339	25730	6511	31	0	0	0	0	0	0
Aug	1282	25443	6348	31	0	0	0	0	0	0
Sep	1262	22183	6116	30	0	0	0	0	0	0

## Reposado Federal #3H API 30-015-40652

### Application for Off Lease Measurement - Red Hills

#### Notification List

<b><i>Date Sent</i></b>	<b><i>Initials</i></b>	<b><i>Sent Certified Return Receipt to:</i></b>	<b><i>Receipt No.</i></b>
1/2/2018	BJG	Mitchel E. Cheney, 7670 Woodway, Suite 175, Houston, TX 77063	7017-1070-0000-9708-4391
1/2/2018	BJG	Lynn S. & Grace Charuk, 3921 Tanforan Avenue, Midland, TX 79707-1427	7017-1070-0000-9708-4407
1/2/2018	BJG	Exxon Mobil, %XTO Energy, Inc., PO Box 731917, Dallas, TX 75373-1917	7017-1070-0000-9708-3684
1/2/2018	BJG	Annette Shoemaker, 1271 E Longwood Dr, Bull Valley, IL 60098	7017-1070-0000-9708-3691
1/2/2018	BJG	Royalty Management Program, P O Box 5760, Denver, CO 80217-5760	7017-1070-0000-9708-4377

Mailed 01/2/18

Bobbie J Goodloe

State of New Mexico  
Energy, Minerals and Natural Resources Department

---

Susana Martinez  
Governor

David Martin  
Cabinet Secretary

Tony Delfin  
Deputy Cabinet Secretary

David R. Catanach, Division Director  
Oil Conservation Division



May 17, 2016

ADMINISTRATIVE OFF-LEASE MEASUREMENT ORDER

**Administrative Order OLM-104**  
**Application Reference No. pMAM1613749754**

COG Production, LLC  
Attention: Ms. Amanda Avery

COG Production, LLC (OGRID 217955) is hereby authorized to transport and measure oil and gas production off-lease, from the following well which produces from Corral Canyon; Bone Spring, South Pool in Eddy County, New Mexico:

Reposado Federal Well No. 3 H (API No. 30-015-40652), Lot 3 Section 2, T-26S, R-29E

The project area for this well includes the E/2 W/2 of Section 35, Township 25 South, Range 29 East, NMPM, Eddy County, New Mexico.

The oil and gas production from this well shall be measured at, and sold from, Reposado Federal Well No. 3 H Central Tank Battery located in Lot 3 of Section 2, Township 26 South, Range 29 East, NMPM, Eddy County, New Mexico. All meters for the above-referenced well shall be physically separated from facilities for other wells, so that production from the above-referenced well will not be commingled prior to measurement with production from any other well.

Production from the subject wells shall be determined as follows:

The oil and gas production from this well shall be separately metered using allocation meters.

**The surface commingling of oil and gas with production from other pools or leases is NOT authorized.**

The operator shall notify the Artesia District Office of the Division before commencement of Off-Lease Measurement.

The approval is subject to like approval by the Bureau of Land Management.



Done at Santa Fe, New Mexico, on May 17, 2016.

  
**DAVID R. CATANACH**  
Director

DRC/mam

cc: Oil Conservation Division – Artesia  
Bureau of Land Management – Carlsbad