

District I
1625 N. French Dr., Hobbs, NM 88240
District II
811 S. First St., Artesia, NM 88210
District III
1000 Rio Brazos Road, Aztec, NM 87410
District IV
1220 S. St. Francis Dr., Santa Fe, NM 87505

State of New Mexico
Energy Minerals and Natural Resources

JUL 05 2018

Form C-141
Revised April 3, 2017

Oil Conservation Division
1220 South St. Francis Dr.
Santa Fe, NM 87505

Submit 1 Copy to appropriate District Office in
DISTRICT II-ARTESIA with 19.15.29 NMAC.

Release Notification and Corrective Action

NAB1819142351

OPERATOR

☒ Initial Report ☐ Final Report

Name of Company Matador Resources Company <i>228937</i>	Contact John Hurt
Address 5400 LBJ Freeway, Suite 1500 Dallas, TX 75240	Telephone No. 972-371-5200
Facility Name SST #003	Facility Type Oil Well

Surface Owner State of New Mexico	Mineral Owner State of New Mexico	API No. 30-028-26547
-----------------------------------	-----------------------------------	----------------------

LOCATION OF RELEASE

30-015-26457

Unit Letter C	Section 6	Township 19S	Range 29E	Feet from the 660	North/South Line North	Feet from the 11747	East/West Line West	County Eddy
------------------	--------------	-----------------	--------------	----------------------	---------------------------	------------------------	------------------------	----------------

Latitude 32.6955185 Longitude 104.1162643 ° NAD83

NATURE OF RELEASE

Type of Release Produced Water	Volume of Release unknown	Volume Recovered 0
Source of Release Illegal dumping	Date and Hour of Occurrence unknown	Date and Hour of Discovery 6/29/18 ~4:00p.m..
Was Immediate Notice Given? <input checked="" type="checkbox"/> Yes <input type="checkbox"/> No <input type="checkbox"/> Not Required	If YES, To Whom? Mike Bratcher	
By Whom? Lucas Middleton(SMA)	Date and Hour 7/2/18 * 7/2/18 @ 5:22pm Email	
Was a Watercourse Reached? <input type="checkbox"/> Yes <input checked="" type="checkbox"/> No	If YES, Volume Impacting the Watercourse.	

If a Watercourse was Impacted, Describe Fully.*

N/A



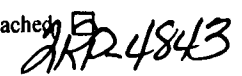
Describe Cause of Problem and Remedial Action Taken.*

An illegal dumping took place at an unknown time. An environmental firm was called to the location on June 29th, 2018 to assess and delineate the site. It was at this time that the full extent of the dumping was learned.

Describe Area Affected and Cleanup Action Taken.*

The illegal dumping affected two well pads, as well as the lease roads associated. SMA will delineate and remediate the site as per NMOCD rules and regulations.

I hereby certify that the information given above is true and complete to the best of my knowledge and understand that pursuant to NMOCD rules and regulations all operators are required to report and/or file certain release notifications and perform corrective actions for releases which may endanger public health or the environment. The acceptance of a C-141 report by the NMOCD marked as "Final Report" does not relieve the operator of liability should their operations have failed to adequately investigate and remediate contamination that pose a threat to ground water, surface water, human health or the environment. In addition, NMOCD acceptance of a C-141 report does not relieve the operator of responsibility for compliance with any other federal, state, or local laws and/or regulations.

Signature: 	OIL CONSERVATION DIVISION	
Printed Name: John Hurt	Approved by Environmental Specialist Signed By 	
Title: RES Specialist	Approval Date: 7/19/18	Expiration Date: N/A
E-mail Address: jhurt@matadorresources.com	Conditions of Approval: See attached	
Date: 7/3/18 Phone: 972-371-5200	Attached  24843	

* Attach Additional Sheets If Necessary

Operator/Responsible Party,

The OCD has received the form C-141 you provided on 7/5/2018 regarding an unauthorized release. The information contained on that form has been entered into our incident database and remediation case number 2RP-4843 has been assigned. **Please refer to this case number in all future correspondence.**

It is the Division's obligation under both the Oil & Gas Act and Water Quality Act to provide for the protection of public health and the environment. Our regulations (19.15.29.11 NMAC) state the following,

The responsible person shall complete division-approved corrective action for releases that endanger public health or the environment. The responsible person shall address releases in accordance with a remediation plan submitted to and approved by the division or with an abatement plan submitted in accordance with 19.15.30 NMAC. [emphasis added]

Release characterization is the first phase of corrective action unless the release is ongoing or is of limited volume and all impacts can be immediately addressed. Proper and cost-effective remediation typically cannot occur without adequate characterization of the impacts of any release. Furthermore, the Division has the ability to impose reasonable conditions upon the efforts it oversees. **As such, the Division is requiring a workplan for the characterization of impacts associated with this release be submitted to the OCD District 2 office in ARTESIA on or before 8/5/2018. If and when the release characterization workplan is approved, there will be an associated deadline for submittal of the resultant investigation report. Modest extensions of time to these deadlines may be granted, but only with acceptable justification.**

The goals of a characterization effort are: 1) determination of the lateral and vertical extents along with the magnitude of soil contamination. 2) determine if groundwater or surface waters have been impacted. 3) If groundwater or surface waters have been impacted, what are the extents and magnitude of that impact. 4) The characterization of any other adverse impacts that may have occurred (examples: impacts on vegetation, impacts on wildlife, air quality, loss of use of property, etc.). To meet these goals as quickly as possible, the following items must, at a minimum, be addressed in the release characterization workplan and subsequent reporting:

- Horizontal delineation of soil impacts in each of the four cardinal compass directions. Adsorbed soil contamination must be characterized for the following constituents using the associated laboratory methods: benzene, toluene, ethylbenzene, and total xylenes by either Method 8260 or 8021, total petroleum hydrocarbons by Method 8015 extended range (GRO+DRO+MRO; C₆ thru C₃₆), and for chloride by Method 300. This is not an exclusive list of potential contaminants. Analyzed parameters should be modified based on the nature of the released substance(s). Soil sampling must be both within the impacted area and beyond.
- Vertical delineation of soil impacts. Adsorbed soil contamination must be characterized for the following constituents using the associated laboratory methods: benzene, toluene, ethylbenzene, and total xylenes by either Method 8260 or 8021, total petroleum hydrocarbons by Method 8015 extended range (GRO+DRO+MRO; C₆ thru C₃₆), and for chloride by Method 300. As above, this is not an exclusive list of potential contaminants and can be modified. Vertical characterization samples should be taken at depth intervals no greater than five feet apart. Lithologic description of encountered soils must also be provided. At least ten vertical feet of soils with contaminant concentrations at or below these values must be demonstrated as existing above the water table.
- Nominal detection limits for field and laboratory analyses must be provided.
- Composite sampling is not generally allowed.
- Field screening and assessment techniques are acceptable (headspace, titration, EC [include algorithm for validation purposes], EM, etc.), but the sampling and assay procedures must be clearly defined. Copies of field notes are highly desirable. A statistically significant set of split samples must be submitted for confirmatory laboratory analysis, including the laterally farthest and vertically deepest sets of soil samples. Make sure there are at least two soil samples submitted

for laboratory analysis from each borehole or test pit (highest observed contamination and deepest depth investigated). Copies of the actual laboratory results must be provided including chain of custody documentation.

- Probable depth to shallowest protectable groundwater and lateral distance to nearest surface water. If there is an estimate of groundwater depth, the information used to arrive at that estimate must be provided. If there is a reasonable assumption that the depth to protectable water is 50 feet or less, the responsible party should anticipate the need for at least one groundwater monitoring well to be installed in the area of likely maximum contamination.

- If groundwater contamination is encountered, an additional investigation workplan may be required to determine the extents of that contamination. Groundwater and/or surface water samples, if any, must be analyzed by a competent laboratory for volatile organic hydrocarbons (typically Method 8260 full list), total dissolved solids, pH, major anions and cations including chloride and sulfate, dissolved iron, and dissolved manganese. The investigation workplan must provide the groundwater sampling method(s) and sample handling protocols. To the fullest extent possible, aqueous analyses must be undertaken using nominal method detection limits. As with the soil analyses, copies of the actual laboratory results must be provided including chain of custody documentation.

- Accurately scaled and well-drafted site maps must be provided providing the location of borings, test pits, monitoring wells, potentially impacted areas, and significant surface features including roads and site infrastructure that might limit either the release characterization or remedial efforts. Field sketches may be included in subsequent reporting, but should not be considered stand-alone documentation of the site's layout. Digital photographic documentation of the location and fieldwork is recommended, especially if unusual circumstances are encountered.

Nothing herein should be interpreted to preclude emergency response actions or to imply immediate remediation by removal cannot proceed as warranted. Nonetheless, characterization of impacts and confirmation of the effectiveness of remedial efforts must still be provided to the OCD before any release incident will be closed.

Jim Griswold
OCD Environmental Bureau Chief
1220 South St. Francis Drive
Santa Fe, New Mexico 87505
505-476-3465
jim.griswold@state.nm.us

Bratcher, Mike, EMNRD

From: Lucas Middleton <lucas.middleton@soudermiller.com>
Sent: Thursday, July 5, 2018 4:35 PM
To: Bratcher, Mike, EMNRD
Cc: rmann@slo.state.nm.us
Subject: C141- Initial Matador Resources, SST #3 API- 30-015-26457
Attachments: C141- I SST3.pdf

Good Afternoon,

On behalf of Matador Resources, SMA is submitting a C141- Initial for a illegal dump that occurred on their location SST#3 API-30-015-26457. See attached document.

Lucas Middleton
Staff GeoScientist
(575) 499-9244 (mobile)



Souder, Miller & Associates
Engineering • Environmental • Surveying
201 S. Halagueno
Carlsbad, NM 88220
www.soudermiller.com

Notice of Confidentiality and Privileged Status: This electronic mail message, including all attachments, is for the sole use of the intended recipient(s) and may contain confidential and/or privileged information or otherwise may be protected from disclosure. Any unauthorized review, use, disclosure, distribution or actions which rely on the contents of this information is prohibited. If you are not the intended recipient, please contact the sender and delete the message and any attachment(s) from your system.

Statement on Viruses and Harmful Software: While the message and attachment(s) have been scanned with anti-virus software, SMA does not guarantee that this message or any attachment(s) is free of computer viruses or other harmful software. SMA does not accept liability for any damages caused by any computer virus or other harmful software transmitted herewith.

Bratcher, Mike, EMNRD

From: Lucas Middleton <lucas.middleton@soudermiller.com>
Sent: Monday, July 2, 2018 5:22 PM ✱
To: Bratcher, Mike, EMNRD
Cc: rmann@slo.state.nm.us
Subject: Initial Release Notifications for Matador Resources

Mike,
Below are two initial release notifications for Matador Resources.

MATADOR PRODUCTION COMPANY

SST #003

API: 30-015-26457

Oil Well

GPS Location: 32.694977°, -104.115822°

Surface Land Owner: State of New Mexico

Cause of Release: Illegal Dump.

Pathway: The illegal dumping affected three well pads, as well as the lease roads associated. No waterways were reached.

Estimated surface release area: 5,114 square yards

Estimated Date of Release: unknown

Date of Discovery : 6/29/18 4:00 p.m.

Estimated Volume loss: unknown

An illegal dumping took place at an unknown time. An environmental firm was called to the location on June 29th, 2018 to assess and delineate the site. It was at this time that the full extent of the dumping was learned

MATADOR PRODUCTION COMPANY

MARBOB STATE #001

API: 30-015-26040

Salt Water Disposal

GPS Location: 32.6518211, -104.1077576

Surface Land Owner: State of New Mexico

Cause of Release: Equipment Failure.

Pathway: The release occurred within the tank battery. Two areas one North and one south allow for the liquid to run over the berm and down in to the pad and pasture. No waterways were reached.

Estimated surface release area: 5,114 square yards

Estimated Date of Release: 7/1/18

Date of Discovery : 7/2/18 7:00 a.m.

Estimated Volume loss: ~127 bbls produced water

Lucas Middleton
Staff GeoScientist
(575) 499-9244 (mobile)



Souder, Miller & Associates