

NSL-7785

Revised March 23, 2017

|                   |               |           |                        |
|-------------------|---------------|-----------|------------------------|
| RECEIVED: 11/9/18 | REVIEWER: LRL | TYPE: NSL | APP NO: PLEL1831749942 |
|-------------------|---------------|-----------|------------------------|

ABOVE THIS TABLE FOR OCD DIVISION USE ONLY

**NEW MEXICO OIL CONSERVATION DIVISION**  
 - Geological & Engineering Bureau -  
 1220 South St. Francis Drive, Santa Fe, NM 87505

**ADMINISTRATIVE APPLICATION CHECKLIST**

THIS CHECKLIST IS MANDATORY FOR ALL ADMINISTRATIVE APPLICATIONS FOR EXCEPTIONS TO DIVISION RULES AND REGULATIONS WHICH REQUIRE PROCESSING AT THE DIVISION LEVEL IN SANTA FE

**Applicant:** Apache Corporation **OGRID Number:** 873  
**Well Name:** Palmillo 14-15 State No. 302H **API:** 30-015-45341  
**Pool:** Palmillo, Bone Spring, SW **Pool Code:** 96413

**SUBMIT ACCURATE AND COMPLETE INFORMATION REQUIRED TO PROCESS THE TYPE OF APPLICATION INDICATED BELOW**

1) **TYPE OF APPLICATION:** Check those which apply for [A]

A. Location - Spacing Unit - Simultaneous Dedication

☒ NSL ☐ NSP (PROJECT AREA) ☐ NSP (PRORATION UNIT) ☐ SD

B. Check one only for [I] or [II]

[I] Commingling - Storage - Measurement

☐ DHC ☐ CTB ☐ PLC ☐ PC ☐ OLS ☐ OLM

[II] Injection - Disposal - Pressure Increase - Enhanced Oil Recovery

☐ WFX ☐ PMX ☐ SWD ☐ IPI ☐ EOR ☐ PPR

2) **NOTIFICATION REQUIRED TO:** Check those which apply.A. ☒ Offset operators or lease holdersB. ☐ Royalty, overriding royalty owners, revenue ownersC. ☐ Application requires published noticeD. ☐ Notification and/or concurrent approval by SLOE. ☐ Notification and/or concurrent approval by BLMF. ☐ Surface ownerG. ☒ For all of the above, proof of notification or publication is attached, and/or,H. ☐ No notice required**FOR OCD ONLY**☐ Notice Complete

☐ Application  
 Content  
 Complete

3) **CERTIFICATION:** I hereby certify that the information submitted with this application for administrative approval is **accurate** and **complete** to the best of my knowledge. I also understand that **no action** will be taken on this application until the required information and notifications are submitted to the Division.

Note: Statement must be completed by an individual with managerial and/or supervisory capacity.

Sorina Flores, Supervisor of Drilling Services

Print or Type Name

Signature

11/8/2018

Date

(432) 818-1167

Phone Number

Sorina.Flores@apachecorp.com

e-mail Address

November 8, 2018

New Mexico Oil Conservation Division  
1220 S. St. Francis Drive  
Santa Fe, New Mexico 87505

Attention: Ms. Heather Riley  
Division Director

Re: Application for Unorthodox Well Location  
Palmillo 14-15 State Well No. 302H  
API No. (30-015-45341)  
Surface Location: 1775' FSL & 300' FWL (Unit L) Section 15  
Bottomhole Location: 1370' FSL & 50' FEL (Unit I) Section 14  
FTP: 1370' FSL & 100' FWL (Unit L) Section 15  
LTP: 1370' FSL & 100' FEL (Unit I) Section 14  
All in Township 19 South, Range 28 East, NMPM,  
Eddy County, New Mexico

Dear Ms. Riley:

Pursuant to Division Rule 19.15.15.13, Apache Corporation ("Apache") respectfully requests administrative approval of an unorthodox oil well location for its proposed Palmillo 14-15 State Well No. 302H. This well will be drilled as a horizontal development oil well in the Southwest Palmillo-Bone Spring Pool (96413) at the unorthodox oil well location described above.

The proposed Palmillo 14-15 State No. 302H will be dedicated to a standard 320-acre horizontal spacing unit comprising the N/2 S/2 of Section 15 and the N/2 S/2 of Section 14, both in Township 19 South, Range 28 East, NMPM, in the Southwest Palmillo-Bone Spring Pool.

The proposed 320-acre horizontal spacing unit overlaps two existing 160-acre horizontal spacing units in the Southwest Palmillo-Bone Spring Pool comprising: i) the N/2 S/2 of Section 15, currently dedicated to the proposed Palmillo 14-15 State No. 206H; and ii) the N/2 S/2 of Section 14, currently dedicated to the existing Palmillo 14 State Well No. 1H, both units currently operated by Apache Corporation.

The Southwest Palmillo-Bone Spring Pool is currently governed by Division Rule 19.19.15.9 which requires standard 40-acre oil spacing and proration units.

Pursuant to Division Rule 19.15.16.15, the completed interval of a horizontal well is required to be a minimum of 330 feet from the outer boundary of the horizontal

spacing unit measured along a line perpendicular to the completed interval, and the first and last take points of the well are required to be no closer than 100 feet to any outer boundary of the spacing unit.

The affected offset tracts are:

- 1) the S/2 S/2 of Section 15. This tract is an existing 160-acre horizontal spacing unit in the Southwest Palmillo-Bone Spring Pool currently dedicated to the Apache Corporation Palmillo 14-15 State No. 205H. Working interest owners in this tract in the Bone Spring formation include Apache Corporation, ZPZ Delaware 1, LLC, (a wholly owned subsidiary of Apache Corporation) and Marathon Oil Permian, LLC.
- 2) the S/2 S/2 of Section 14. This tract is an existing horizontal spacing unit in the Southwest Palmillo-Bone Spring Pool currently dedicated to the existing Apache Corporation Palmillo 14-15 State Well No. 2H and Palmillo 14-15 State Well No. 301H. Working interest owners in this tract in the Bone Spring formation include Apache Corporation, ZPZ Delaware 1, LLC and Penroc Oil Corporation.

Notice of this application is being provided to Marathon Oil Permian, LLC and Penroc Oil Corporation.

The proposed unorthodox well location is necessary to allow Apache Corporation to drill wells at optimum locations in order to effectively and efficiently produce the oil and gas reserves underlying the N/2 S/2 of Sections 14 and 15, thereby preventing waste.

Attached is an approved Form C-101, a C-102 showing the proposed well and proposed spacing unit, and a plat showing the affected offset tracts and wells.


In summary, approval of the application will provide Apache Corporation the opportunity to recover additional oil and gas reserves from the Southwest Palmillo-Bone Spring Pool underlying the N/2 S/2 of Sections 14 and 15 that may otherwise not be recovered by the existing or proposed producing wells, thereby preventing waste.

If you should have any questions, please call me at (432) 818-1167.

*Apache Corporation*  
*Unorthodox Location Application*  
*Palmillo 14-15 State No. 302H*  
*Page 3*

---

Sincerely,

A handwritten signature in black ink, appearing to read 'Sorina Flores', with a stylized, cursive script.

Sorina Flores  
Supervisor of Drilling Services  
Apache Corporation  
303 Veterans Airpark Lane  
Suite 1000  
Midland, Texas 79705

Xc: OCD-Artesia

**District I**1625 N. French Dr., Hobbs, NM 88240  
Phone:(575) 393-6161 Fax:(575) 393-0720**District II**811 S. First St., Artesia, NM 88210  
Phone:(575) 748-1283 Fax:(575) 748-9720**District III**1000 Rio Brazos Rd., Aztec, NM 87410  
Phone:(505) 334-6178 Fax:(505) 334-6170**District IV**1220 S. St Francis Dr., Santa Fe, NM 87505  
Phone:(505) 476-3470 Fax:(505) 476-3462

**State of New Mexico**  
**Energy, Minerals and Natural**  
**Resources**  
**Oil Conservation Division**  
**1220 S. St Francis Dr.**  
**Santa Fe, NM 87505**

Form C-101  
Revised July 18, 2013

Permit 258685

**APPLICATION FOR PERMIT TO DRILL, RE-ENTER, DEEPEN, PLUGBACK, OR ADD A ZONE**

|  |  |                               |
|--|--|-------------------------------|
| 1. Operator Name and Address<br>APACHE CORPORATION<br>303 Veterans Airport Ln<br>Midland, TX 79705 |  | 2. OGRID Number<br>873        |
|  |  | 3. API Number<br>30-015-45341 |
| 4. Property Code<br>317303   | 5. Property Name<br>PALMILLO 14 15 STATE | 6. Well No.<br>302H           |

**7. Surface Location**

|               |               |                 |              |              |                   |               |                  |               |                |
|---------------|---------------|-----------------|--------------|--------------|-------------------|---------------|------------------|---------------|----------------|
| UL - Lot<br>L | Section<br>15 | Township<br>19S | Range<br>28E | Lot Idn<br>L | Feet From<br>1775 | N/S Line<br>S | Feet From<br>300 | E/W Line<br>W | County<br>Eddy |
|---------------|---------------|-----------------|--------------|--------------|-------------------|---------------|------------------|---------------|----------------|

**8. Proposed Bottom Hole Location**

|               |               |                 |              |              |                   |               |                 |               |                |
|---------------|---------------|-----------------|--------------|--------------|-------------------|---------------|-----------------|---------------|----------------|
| UL - Lot<br>I | Section<br>14 | Township<br>19S | Range<br>28E | Lot Idn<br>I | Feet From<br>1370 | N/S Line<br>S | Feet From<br>50 | E/W Line<br>E | County<br>Eddy |
|---------------|---------------|-----------------|--------------|--------------|-------------------|---------------|-----------------|---------------|----------------|

**9. Pool Information**

|                                 |       |
|---------------------------------|-------|
| PALMILLO;BONE SPRING, SOUTHWEST | 96413 |
|---------------------------------|-------|

**Additional Well Information**

|                           |                             |  |                         |                                    |
|---------------------------|-----------------------------|--|-------------------------|------------------------------------|
| 11. Work Type<br>New Well | 12. Well Type<br>OIL        | 13. Cable/Rotary                       | 14. Lease Type<br>State | 15. Ground Level Elevation<br>3474 |
| 16. Multiple<br>N         | 17. Proposed Depth<br>18573 | 18. Formation<br>3rd Bone Spring Sand  | 19. Contractor          | 20. Spud Date<br>2/1/2019          |
| Depth to Ground water     |                             | Distance from nearest fresh water well |                         | Distance to nearest surface water  |

☒ We will be using a closed-loop system in lieu of lined pits**21. Proposed Casing and Cement Program**

| Type | Hole Size | Casing Size | Casing Weight/ft | Setting Depth | Sacks of Cement | Estimated TOC |
|------|-----------|-------------|------------------|---------------|-----------------|---------------|
| Surf | 17.5      | 13.375      | 48               | 300           | 225             | 0             |
| Int1 | 12.25     | 9.625       | 36               | 3500          | 725             | 0             |
| Prod | 8.5       | 5.5         | 17               | 18573         | 1825            | 8760          |
| Prod | 8.75      | 5.5         | 17               | 8760          | 665             | 3000          |

**Casing/Cement Program: Additional Comments**

The Palmillo 14-15 State 302H & 303H will be batch drilled. Surface will be preset (procedure attached). Interm will be drilled & casing will be ran on the 302H. A T/A cap will be installed on 302H. Rig will move over to 303H and drill whole well. A T/A cap will be installed on 303H. Rig will move back to 302H to finish drtg prod sect. Tbg heads will be installed when rig moves off.

**22. Proposed Blowout Prevention Program**

| Type       | Working Pressure | Test Pressure | Manufacturer |
|------------|------------------|---------------|--------------|
| Annular    | 3000             | 1500          |              |
| Double Ram | 3000             | 3000          |              |

23. I hereby certify that the information given above is true and complete to the best of my knowledge and belief.  
 I further certify I have complied with 19.15.14.9 (A) NMAC ☒ and/or 19.15.14.9 (B) NMAC ☒, if applicable.

Signature:

Printed Name: Electronically filed by Sorina Flores

Title: Supv of Drilling Services

Email Address: sorina.flores@apachecorp.com

Date: 10/16/2018

Phone: 432-818-1167

**OIL CONSERVATION DIVISION**

Approved By: Raymond Podany

Title: Geologist

Approved Date: 10/18/2018

Expiration Date: 10/18/2020

Conditions of Approval Attached

District I  
1625 N. French Dr., Hobbs, NM 88240  
Phone: (575) 393-6161 Fax: (575) 393-0720  
District II  
811 S. First St., Artesia, NM 88210  
Phone: (575) 748-1283 Fax: (575) 748-9720  
District III  
1000 Rio Brazos Road, Aztec, NM 87410  
Phone: (505) 334-6178 Fax: (505) 334-6170  
District IV  
1220 S. St. Francis Dr., Santa Fe, NM 87505  
Phone: (505) 476-3460 Fax: (505) 476-3462

State of New Mexico  
Energy, Minerals & Natural Resources Department  
OIL CONSERVATION DIVISION  
1220 South St. Francis Dr.  
Santa Fe, NM 87505

Form C-102  
Revised August 1, 2011  
Submit one copy to appropriate  
District Office

☐ AMENDED REPORT

WELL LOCATION AND ACREAGE DEDICATION PLAT

|   |   |   |
|---|---|---|
| <sup>1</sup> API Number<br><b>30-015-</b>   | <sup>2</sup> Pool Code<br><b>96413</b>                    | <sup>3</sup> Pool Name<br><b>PALMILLO; BONESPRING, SW</b> |
| <sup>4</sup> Property Code<br><b>317303</b> | <sup>5</sup> Property Name<br><b>PALMILLO 14-15 STATE</b> | <sup>6</sup> Well Number<br><b>302H</b>                   |
| <sup>7</sup> OGRID NO.<br><b>873</b>        | <sup>8</sup> Operator Name<br><b>APACHE CORPORATION</b>   | <sup>9</sup> Elevation<br><b>3474'</b>                    |

<sup>10</sup> Surface Location

| UL or lot no. | Section   | Township   | Range      | Lot Idn | Feet from the | North/South line | Feet From the | East/West line | County      |
|---------------|-----------|------------|------------|---------|---------------|------------------|---------------|----------------|-------------|
| <b>L</b>      | <b>15</b> | <b>19S</b> | <b>28E</b> |         | <b>1775</b>   | <b>SOUTH</b>     | <b>300</b>    | <b>WEST</b>    | <b>EDDY</b> |

<sup>11</sup> Bottom Hole Location If Different From Surface

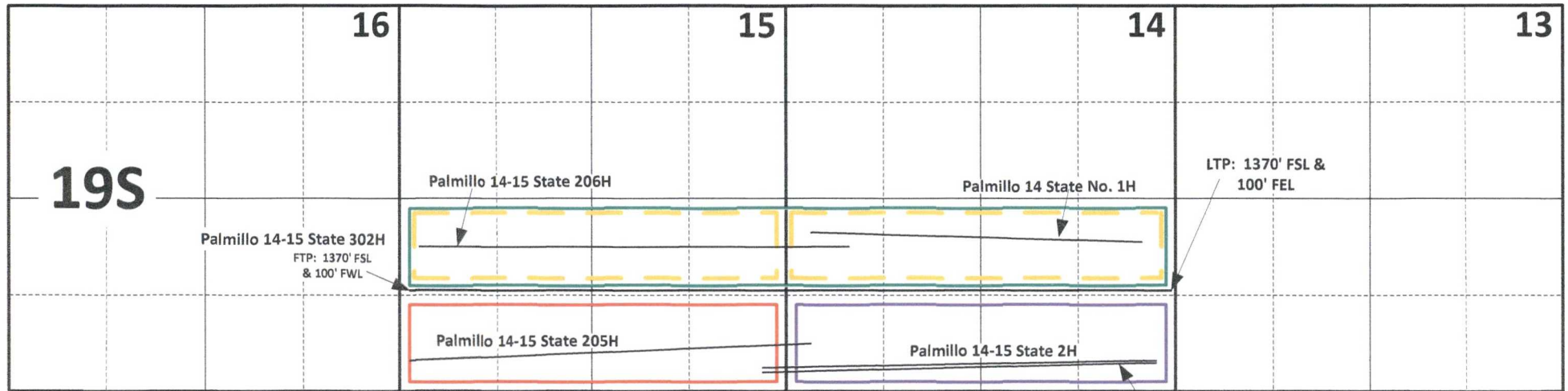
| UL or lot no. | Section   | Township   | Range      | Lot Idn | Feet from the | North/South line | Feet from the | East/West line | County      |
|---------------|-----------|------------|------------|---------|---------------|------------------|---------------|----------------|-------------|
| <b>I</b>      | <b>14</b> | <b>19S</b> | <b>28E</b> |         | <b>1370</b>   | <b>SOUTH</b>     | <b>50</b>     | <b>EAST</b>    | <b>EDDY</b> |

|   |                               |                                  |                         |
|---|-------------------------------|----------------------------------|-------------------------|
| <sup>12</sup> Dedicated Acres<br><b>320</b> | <sup>13</sup> Joint or Infill | <sup>14</sup> Consolidation Code | <sup>15</sup> Order No. |
|---|-------------------------------|----------------------------------|-------------------------|

No allowable will be assigned to this completion until all interest have been consolidated or a non-standard unit has been approved by the division.

|  |   |   |   |
|--|---|---|---|
| <p><sup>16</sup> <b>GEODETTIC DATA</b><br/>NAD 83 GRID - NM EAST<br/><b>SURFACE LOCATION (S.L.)</b><br/>N 603265.2 - E 591093.6<br/>LAT: 32.6583186° N<br/>LONG: 104.1716579° W<br/><b>FIRST TAKE POINT (F.T.P.)</b><br/>N 602858.2 - E 590892.3<br/>LAT: 32.6572008° N<br/>LONG: 104.1723141° W<br/><b>LAST TAKE POINT (L.T.P.)</b><br/>N 602946.5 - E 601078.6<br/>LAT: 32.6573968° N<br/>LONG: 104.1392152° W<br/><b>BOTTOM HOLE (B.H.)</b><br/>N 602946.9 - E 601128.5<br/>LAT: 32.6573976° N<br/>LONG: 104.1390528° W</p> | <p><b>CORNER DATA</b><br/>NAD 83 GRID - NM EAST<br/>A: FOUND BRASS CAP "1941"<br/>N 601487.4 - E 590787.6<br/>B: FOUND BRASS CAP "1941"<br/>N 604120.4 - E 590796.6<br/>C: FOUND BRASS CAP "1941"<br/>N 606757.2 - E 590806.5<br/>D: FOUND BRASS CAP "1941"<br/>N 606785.9 - E 593400.0<br/>E: FOUND BRASS CAP "1941"<br/>N 606815.2 - E 595993.1<br/>F: FOUND BRASS CAP "1941"<br/>N 606837.6 - E 598589.8<br/>G: FOUND BRASS CAP "1941"<br/>N 606860.6 - E 601187.3</p> | <p>H: FOUND BRASS CAP "1941"<br/>N 604227.7 - E 601181.4<br/>I: FOUND BRASS CAP "1941"<br/>N 601577.6 - E 601175.4<br/>J: FOUND BRASS CAP "1941"<br/>N 601556.9 - E 598579.0<br/>K: FOUND BRASS CAP "1941"<br/>N 601537.8 - E 595981.6<br/>L: FOUND BRASS CAP "1941"<br/>N 601514.2 - E 593387.0<br/><b>CALCULATED POINTS</b><br/>1: N 602803.9 - E 590792.1<br/>2: N 604176.5 - E 595987.3<br/>3: N 602902.7 - E 601178.4<br/>4: N 602857.2 - E 595984.4</p> | <p><b><sup>17</sup> OPERATOR CERTIFICATION</b><br/>I hereby certify that the information contained herein is true and complete to the best of my knowledge and belief, and that this organization either owns a working interest or unleased mineral interest in the land including the proposed bottom hole location or has a right to drill this well at this location pursuant to a contract with an owner of such a mineral or working interest, or to a voluntary pooling agreement or a compulsory pooling order heretofore entered by the division.<br/><b>Sorina L Flores</b> 10/16/2018<br/>Signature Date<br/><b>Sorina L. Flores</b><br/>Printed Name<br/><b>sorina.flores@apachecorp.com</b><br/>E-mail Address</p> |
| <p>S 89°21'59" W 2594.32' (D) S 89°21'06" W 2593.95' (E) S 89°30'21" W 2597.53' (F) S 89°29'40" W 2598.22'</p> <p>100' F.T.P.<br/>300' S.L.<br/>40 Ac.<br/>1775' S.L.<br/>1370' F.T.P.<br/>40 Ac.<br/>15 40 Ac. 40 Ac. 40 Ac. 14 40 Ac. 40 Ac. 40 Ac.<br/>50' B.H.<br/>100' L.T.P.<br/>1370' L.T.P.<br/>1370' B.H.</p> <p>S 89°24'37" W 2600.20' (L) S 89°28'39" W 2595.35' (K) S 89°34'46" W 2598.14' (J) S 89°32'33" W 2597.17'</p>  |   |   | <p><b><sup>18</sup> SURVEYOR CERTIFICATION</b><br/>I hereby certify that the well location shown on this plat was plotted from field notes of actual surveys made by me or under my supervision, and that the same is true and correct to the best of my belief.<br/><b>9-13-2018</b><br/>Date of Survey<br/>Signature and Seal of Professional Surveyor<br/><b>10034</b><br/>Certificate Number<br/>REV. 10.04.18 MOVE FTP/LTP/BH<br/><b>Job No.: LS18091069 B</b></p>   |

# 28E



Existing 160-acre Horizontal Spacing Unit: Operator: Apache Corporation  
Proposed 320-acre Horizontal Spacing Unit: Operator: Apache Corporation



Affected Offset Tract 1: Operator: Apache Corporation  
WI Owners: ZPZ Delaware 1 LLC, Apache Corporation, Marathon Oil Company



Affected Offset Tract 2: Operator: Apache Corporation  
WI Owners: ZPZ Delaware 1 LLC, Apache Corporation, Penroc Oil Corporation

**Apache Corporation**  
**Application for Unorthodox Well Location**  
**Palmillo 14-15 State No. 302H**  
**Affected Offset Tracts**

November 8, 2018

**CERTIFIED MAIL**  
**RETURN RECEIPT REQUESTED**

TO: Marathon Oil Permian, LLC                      Penroc Oil Corporation  
5555 San Felipe St.                                  P.O. Box 2769  
Houston, Texas 77056                                Hobbs, New Mexico 88241-2769

Re: Application for Unorthodox Well Location  
Palmillo 14-15 State Well No. 302H  
API No. (30-015-45341)  
Surface Location: 1775' FSL & 300' FWL (Unit L) Section 15  
Bottomhole Location: 1370' FSL & 50' FEL (Unit I) Section 14  
FTP: 1370' FSL & 100' FWL (Unit L) Section 15  
LTP: 1370' FSL & 100' FEL (Unit I) Section 14  
All in Township 19 South, Range 28 East, NMPM,  
Eddy County, New Mexico

Ladies and Gentlemen:

Enclosed please find a copy of the application filed by Apache Corporation ("Apache") for authorization to drill it's Palmillo 14-15 State Well No. 302H at an unorthodox oil well location in the Southwest Palmillo-Bone Spring Pool described above. The well will be dedicated to a standard 320-acre horizontal spacing unit in the Southwest Palmillo-Bone Spring Pool comprising the N/2 S/2 of Section 14, and the N/2 S/2 of Section 15, both in Township 19 South, Range 28 East, NMPM, Eddy County, New Mexico.

As the owner of an interest that may be affected by the proposed unorthodox oil well location, you are being provided notice as per Division rules and regulations. Objections must be filed in writing at the Division's Santa Fe office within 20 days from the date this notice was sent to you. If no objection is received within twenty days after the filing of this application and proof of notice with the Division, the application may be approved.

If you should have any questions, please call me at (432) 818-1167.

Sincerely,



Sorina Flores.  
Supervisor of Drilling Services  
Apache Corporation  
303 Veterans Airpark Lane  
Suite 1000  
Midland, Texas 79705

Enclosure



7018 0360 0001 7020 3390

**U.S. Postal Service™**  
**CERTIFIED MAIL® RECEIPT**  
*Domestic Mail Only*

For delivery information, visit our website at [www.usps.com](http://www.usps.com)

HOBBBS, NM 88241

**OFFICIAL USE**

Certified Mail Fee \$3.45

Extra Services & Fees (check box, add fee as appropriate)

☐ Return Receipt (hardcopy) \$0.00

☐ Return Receipt (electronic) \$0.00

☐ Certified Mail Restricted Delivery \$0.00

☐ Adult Signature Required \$0.00

☐ Adult Signature Restricted Delivery \$0.00

Postage \$1.21

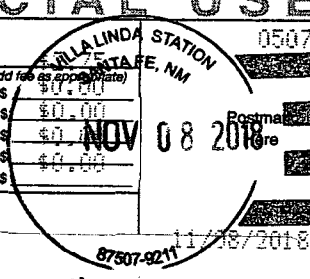
Total \$7.41

Sent to **Penroc Oil Corporation**

Street **P.O. Box 2769**

City, State **Hobbs, New Mexico 88241-2769**

PS Form 3800, April 2013 PSN 7530-02-000-9007 See reverse for instructions



7018 0360 0001 7020 3390

**U.S. Postal Service™**  
**CERTIFIED MAIL® RECEIPT**  
*Domestic Mail Only*

For delivery information, visit our website at [www.usps.com](http://www.usps.com)

HOUSTON, TX 77056

**OFFICIAL USE**

Certified Mail Fee \$3.45

Extra Services & Fees (check box, add fee as appropriate)

☐ Return Receipt (hardcopy) \$0.00

☐ Return Receipt (electronic) \$0.00

☐ Certified Mail Restricted Delivery \$0.00

☐ Adult Signature Required \$0.00

☐ Adult Signature Restricted Delivery \$0.00

Postage \$1.21


Total P \$7.41

Sent To **Marathon Oil Permian, LLC**

Street **5555 San Felipe St.**

City, State **Houston, Texas 77056**

PS Form 3800, April 2013 PSN 7530-02-000-9007 See reverse for instructions



## **Lowe, Leonard, EMNRD**

---

**From:** Lowe, Leonard, EMNRD  
**Sent:** Friday, December 7, 2018 8:34 AM  
**To:** 'Sorina.Flores@apachecorp.com'  
**Cc:** Mike Bratcher (mike.bratcher@state.nm.us); Cordero, Gilbert, EMNRD; 'lisa@rwbyram.com'; Jones, William V, EMNRD; Goetze, Phillip, EMNRD; McMillan, Michael, EMNRD; Dawson, Scott, EMNRD; Martin, Ed; Holm, Anchor E.  
**Subject:** NSL-7785\_Apache Corporation\_Palmillo 14 15 State Well No. 302H\_API No: 30-015-45341  
  
**Importance:** High

Ms. Sorina Flores,

The following administrative order has been issued and will soon be available on the Division's web site:  
<http://ocdimage.emnrd.state.nm.us/Imaging/Default.aspx>

### **NSL-7785**

Apache Corporation

API #: 30-015-45341

WELL: Palmillo 14 15 State Well No. 302H

### **Leonard Lowe**

Engineering Bureau

Oil Conservation Division

Energy Minerals and Natural Resources Department

1220 South St. Frances

Santa Fe, New Mexico 87004

Office: 505-476-3492

Cell: 505-930-6717

Fax: 505-476-3462

E-mail: [leonard.lowe@state.nm.us](mailto:leonard.lowe@state.nm.us)

Website: <http://www.emnrd.state.nm.us/ocd/>