

2/24/2019
2/19/2019

RECEIVED: 2/24/2019	REVIEWER: M Amy	TYPE: OLM	APP NO: DMM 19049 53388
------------------------	--------------------	--------------	----------------------------

ABOVE THIS TABLE FOR OCD DIVISION USE ONLY

NEW MEXICO OIL CONSERVATION DIVISION
 - Geological & Engineering Bureau -
 1220 South St. Francis Drive, Santa Fe, NM 87505



ADMINISTRATIVE APPLICATION CHECKLIST

THIS CHECKLIST IS MANDATORY FOR ALL ADMINISTRATIVE APPLICATIONS FOR EXCEPTIONS TO DIVISION RULES AND REGULATIONS WHICH REQUIRE PROCESSING AT THE DIVISION LEVEL IN SANTA FE

Applicant: CHEVRON USA INC **OGRID Number:** 4323
Well Name: CB SE 5 32 FED COM 11H **API:** 30-015-44637
Pool: PURPLE SAGE; WOLFCAMP (GAS) **Pool Code:** 98220

SUBMIT ACCURATE AND COMPLETE INFORMATION REQUIRED TO PROCESS THE TYPE OF APPLICATION INDICATED BELOW

1) TYPE OF APPLICATION: Check those which apply for [A]

A. Location - Spacing Unit - Simultaneous Dedication

☐ NSL ☐ NSP (PROJECT AREA) ☐ NSP (PRORATION UNIT) ☐ SD

B. Check one only for [I] or [II]

[I] Commingling - Storage - Measurement

☐ DHC ☐ CTB ☐ PLC ☐ PC ☐ OLS ☒ OLM

[II] Injection - Disposal - Pressure Increase - Enhanced Oil Recovery

☐ WFX ☐ PMX ☐ SWD ☐ IPI ☐ EOR ☐ PPR

2) NOTIFICATION REQUIRED TO: Check those which apply.

- A. ☐ Offset operators or lease holders
 B. ☒ Royalty, overriding royalty owners, revenue owners
 C. ☐ Application requires published notice
 D. ☐ Notification and/or concurrent approval by SLO
 E. ☒ Notification and/or concurrent approval by BLM
 F. ☐ Surface owner
 G. ☒ For all of the above, proof of notification or publication is attached, and/or,
 H. ☐ No notice required

FOR OCD ONLY

- ☐ Notice Complete
☐ Application Content Complete

3) **CERTIFICATION:** I hereby certify that the information submitted with this application for administrative approval is **accurate** and **complete** to the best of my knowledge. I also understand that **no action** will be taken on this application until the required information and notifications are submitted to the Division.

Note: Statement must be completed by an individual with managerial and/or supervisory capacity.

LAURA BECERRA

Print or Type Name

Signature

2/18/2019

Date

(432) 687-7665

Phone Number

LBECERRA@CHEVRON.COM

e-mail Address



**Chevron North America
Exploration and Production Company**
(A Chevron U.S.A. Inc. Division)
6301 Deauville Blvd
Midland, TX 79706
Tel 432.687.7665
LBecerra@Chevron.com

February 18, 2019

Attn: Michael McMillan
Oil Conservation Division
1220 S. St. Francis Drive
Santa Fe, NM 87505

Re: Application for Off-Lease Measurement – Oil and Gas

Dear Mr. McMillan,

Chevron U.S.A. Inc. respectfully requests administrative approval of Off-Lease Measurement for oil and gas from Chevron's Culebra Bluff East Sec. 8 Central Tank Battery located at Sec. 8, T24S-R29E, Lat: 32.233026, Long: 104.008392 (NAD 83). This site will measure all fluid streams flowing from the following wells:

CB SE 5 32 FED COM 11H	30-015-44637	PURPLE SAGE; WOLFCAMP (GAS)	SHL: 379' FSL 1,300' FEL, Sec. 5, T24S-R29E	BHL: 228' FNL 2,165' FEL, Sec. 32, T23S-R29E
CB SE 5 32 FED COM 12H	30-015-44638	PURPLE SAGE; WOLFCAMP (GAS)	SHL: 380' FSL 1,275' FEL, Sec. 5, T24S-R29E	BHL: 158' FNL 1,314' FEL, Sec. 32, T23S-R29E
CB SE 5 32 FED COM 13H	30-015-44639	PURPLE SAGE; WOLFCAMP (GAS)	SHL: 380' FSL 1,250' FEL, Sec. 5, T24S-R29E	BHL: 168' FNL 341' FEL, Sec. 32, T23S-R29E

The wells are located in the SE4SE4 of Section 5, T24S-R29E, Eddy County, New Mexico. C-102s for all wells connected to this battery and facility diagram are included with this notification.

I have attached the Administrative Application checklist, facility diagram, C-102s for referenced wells and proof of notice to interest owners. Should you need additional information, please give me a call at (432) 687-7665 or LBecerra@Chevron.com.

Sincerely,

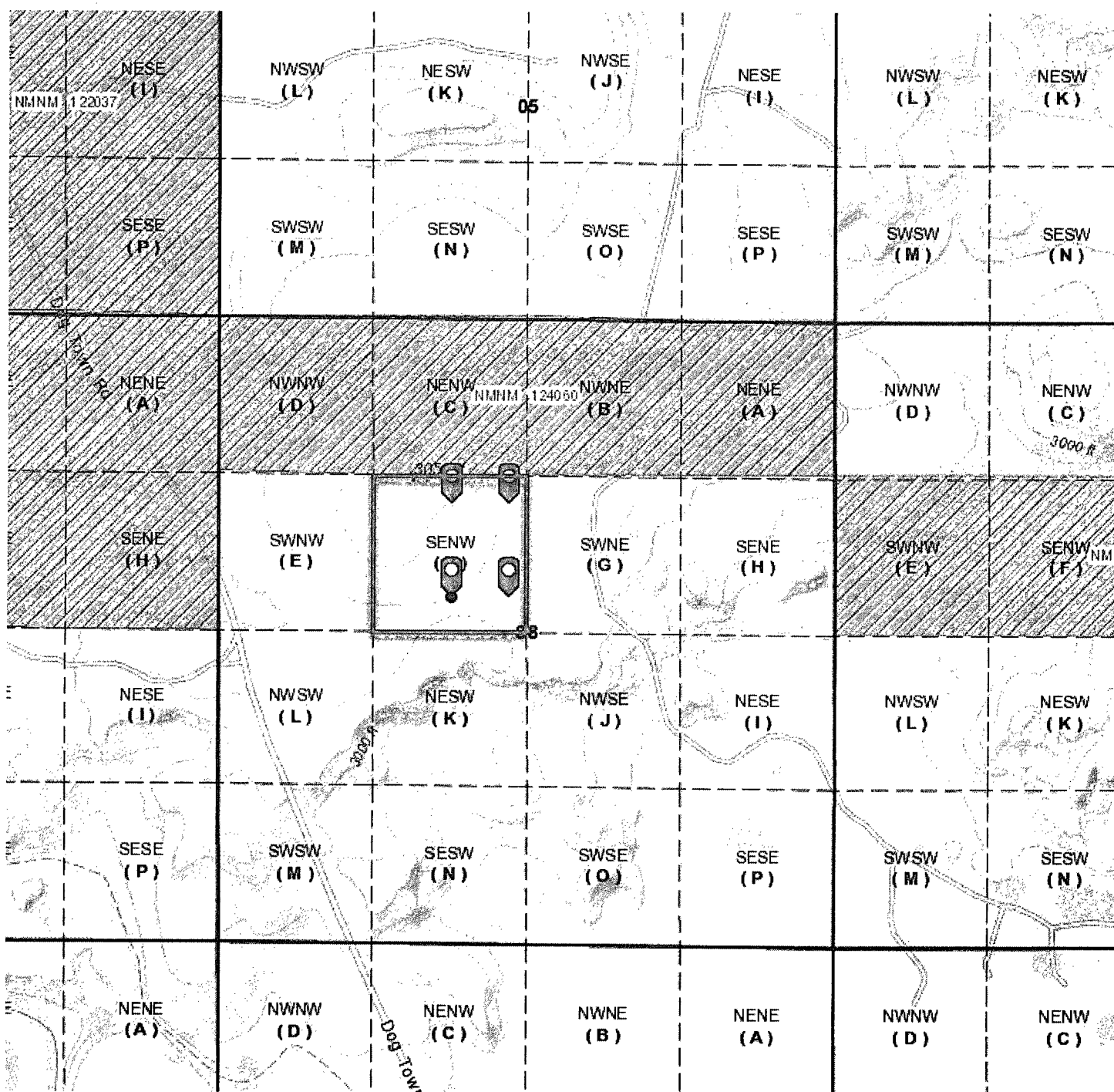
Laura Becerra
Regulatory Specialist
Midcontinent BU

McMillan, Michael, EMNRD

From: Becerra, Laura <LBecerra@chevron.com>
Sent: Monday, March 11, 2019 10:47 AM
To: McMillan, Michael, EMNRD
Subject: [EXT] RE: Off-Lease Measurement application
Attachments: CB SECTION 8 CENTRAL TANK BATTERY.pdf

Hi Mike,

Attached is the facilities plat, the facilities are located in Sec. 8, unit letter F



From: McMillan, Michael, EMNRD <Michael.McMillan@state.nm.us>
Sent: Monday, March 11, 2019 10:40 AM
To: Becerra, Laura <LBecerra@chevron.com>
Subject: [**EXTERNAL**] RE: Off-Lease Measurement application

In what Unit letter is the surface facility located?

Mike

From: Becerra, Laura <LBecerra@chevron.com>
Sent: Tuesday, February 19, 2019 3:17 PM
To: McMillan, Michael, EMNRD <Michael.McMillan@state.nm.us>
Subject: [EXT] RE: Off-Lease Measurement application

Hello Mr. McMillan,

I had the engineer give me more details about the LACT. I revised the request letter and lucky for us yesterday it was a holiday so we were able to pull the interest owners' letter. I'm attaching a copy of the revised letters sent out this morning and proof of notification.

If you don't need me to add anything else, I will mail you a hard copy ASAP.

Thank you and have a great afternoon

Laura

From: Becerra, Laura
Sent: Monday, February 18, 2019 2:47 PM
To: 'McMillan, Michael, EMNRD' <Michael.McMillan@state.nm.us>
Subject: Off-Lease Measurement application

Good afternoon Mr. McMillan,

I'm dropping the attached OLM application in the mail this afternoon, you should have it in a couple of days. In the meantime, here is a digital copy for your records.

Thank you,

Laura Becerra ●
Permitting & Compliance Specialist
Chevron North America Exploration Production Co.
a division of Chevron U.S.A Inc.
6301 Deauville Blvd. S3004, Midland, TX 79706
432.687.7665
LBecerra@chevron.com

LEGEND

- Proposed Pad
- Proposed Access
- Approximate Property Line
- Section Line
- Existing Road
- Fnd. Monument

R 29 E

Sec. 8

Point of Commencement/
Fnd. 1 1/2" Iron Pipe w/ GLO
Cap @ NE Corner Section 8

S 61° 00' 35" W 3,191.22'

T
24
S

Bureau of Land
Management
±9.18 Acres Pad

**PROPOSED
CENTRAL TANK
BATTERY**
±9.18 Acres

Brantley

**PROPOSED
WEST ACCESS**
20' x ±36.11'
±2.19 Rods
±0.02 Acres

Existing 15' Wide
Lease Road

**PROPOSED
EAST ACCESS**
20' x ±62.26'
±3.77 Rods
±0.03 Acres

FOR THE EXCLUSIVE USE OF
CHEVRON U.S.A. INC.
I, Robert L. Lastrapes, Professional
Surveyor, do hereby state this plat is true
and correct to the best of my knowledge.

*Not to be used for construction,
bidding, recordation, conveyance,
sales, or engineering design.*

PRELIMINARY

Robert L. Lastrapes
Registration No. 23006

SURFACE USE PLAT

Scale: 1" = 200'

200' 0 100' 200'

Page 1 of 2

CHEVRON U.S.A. INC.

PROPOSED PAD
CB SECTION 8 CENTRAL TANK BATTERY
SECTION 8, T24S-R29E
EDDY COUNTY, NEW MEXICO



C. H. Fenstermaker & Associates, L.L.C.
135 Regency Sq. Lafayette, LA 70508
Ph. 337-237-2200 Fax. 337-232-3299
www.fenstermaker.com

REVISIONS

DRAWN BY:	#	BY:	DATE:	DESCRIPTION:
PROJ. MGR.: GDG	1	DMB	04/03/2018	Pad shift
DATE: 02/05/2018				
FILENAME: T:\2017\2176655\DWG\CB SECTION 8 CENTRAL TANK BATTERY.dwg				

**METES AND BOUNDS DESCRIPTION OF A
PROPOSED CENTRAL TANK BATTERY PAD
BUREAU OF LAND MANAGEMENT, SECTION 8, T24S-R29E
EDDY COUNTY, NEW MEXICO**

Survey of a proposed central tank battery pad being 9.18 acres on Bureau of Land Management, Section 8, T24S-R29E, Eddy County, New Mexico.

COMMENCING at a Found 1 1/2" Iron Pipe w/ GLO cap at the Northeast Corner of said Section 8; **Thence** South 61 degrees 00 minutes 35 seconds West 3,191.22 feet to the **POINT OF BEGINNING** having the following coordinates: X= 601,022.86 and Y= 449,401.05 (New Mexico East State Plane Coordinate System, NAD 27);

Thence South 00 degrees 00 minutes 01 seconds West 800.00 feet to a point;
Thence North 89 degrees 59 minutes 59 seconds West 500.00 feet to a point;
Thence North 00 degrees 00 minutes 01 seconds East 800.00 feet to a point;
Thence South 89 degrees 59 minutes 59 seconds East 500.00 feet to a point back to the said **POINT OF BEGINNING**;

The bearings recited hereon are oriented to NAD 27 New Mexico East Zone.
This description represents a survey made on the ground of a proposed central tank battery pad. This description does not represent a boundary survey.

PROPOSED CENTRAL TANK BATTERY		
COURSE	BEARING	DISTANCE
1	S 00° 00' 01" W	800.00'
2	N 89° 59' 59" W	500.00'
3	N 00° 00' 01" E	800.00'
4	S 89° 59' 59" E	500.00'

NW CTB CORNER			NE CTB CORNER		
X=	600,523	NAD 27	X=	601,023	NAD 27
Y=	449,401		Y=	449,401	
LAT.	32.235102		LAT.	32.235098	
LONG.	104.008229		LONG.	104.006612	
X=	641,707	NAD83	X=	642,207	NAD83
Y=	449,460		Y=	449,460	
LAT.	32.235225		LAT.	32.235221	
LONG.	104.008719		LONG.	104.007102	
ELEVATION +3038' NAVD 88			ELEVATION +3019' NAVD 88		
SW CTB CORNER			SE CTB CORNER		
X=	600,523	NAD 27	X=	601,023	NAD 27
Y=	448,601		Y=	448,601	
LAT.	32.232903		LAT.	32.232899	
LONG.	104.008237		LONG.	104.006620	
X=	641,707	NAD83	X=	642,207	NAD83
Y=	448,660		Y=	448,660	
LAT.	32.233026		LAT.	32.233022	
LONG.	104.008727		LONG.	104.007110	
ELEVATION +3017' NAVD 88			ELEVATION +3016' NAVD 88		

DISCLAIMER: At this time, C. H. Fenstermaker & Associates, L.L.C. has not performed nor was asked to perform any type of engineering, hydrological modeling, flood plain, or "No Rise" certification analyses, including but not limited to determining whether the project will impact flood hazards in connection with federal/FEMA, state, and/or local laws, ordinances and regulations. Accordingly, Fenstermaker makes no warranty or representation of any kind as to the foregoing issues, and persons or entities using this information shall do so at their own risk.

NOTE:

Please be advised, that while reasonable efforts are made to locate and verify pipelines and anomalies using our standard pipeline locating equipment, it is impossible to be 100 % effective. As such, we advise using caution when performing work as there is a possibility that pipelines and other hazards, such as fiber optic cables, PVC pipelines, etc. may exist undetected on site.

NOTE:

Many states maintain information centers that establish links between those who dig (excavators) and those who own and operate underground facilities (operators). It is advisable and in most states, law, for the contractor to contact the center for assistance in locating and marking underground utilities. For guidance, New Mexico One Call www.nmonecall.org

**FOR THE EXCLUSIVE USE OF
CHEVRON U.S.A. INC.
I, Robert L. Lastrapes, Professional
Surveyor, do hereby state this plat is true
and correct to the best of my knowledge.**

*Not to be used for construction,
bidding, recordation, conveyance,
sales, or engineering design.*

PRELIMINARY

**Robert L. Lastrapes
Registration No. 23006**

SURFACE USE PLAT

Page 2 of 2

**CHEVRON U.S.A. INC.
PROPOSED PAD
CB SECTION 8 CENTRAL TANK BATTERY
SECTION 8, T24S-R29E
EDDY COUNTY, NEW MEXICO**



C. H. Fenstermaker & Associates, L.L.C.
135 Regency Sq. Lafayette, LA 70508
Ph. 337-237-2200 Fax. 337-232-3299
www.fenstermaker.com

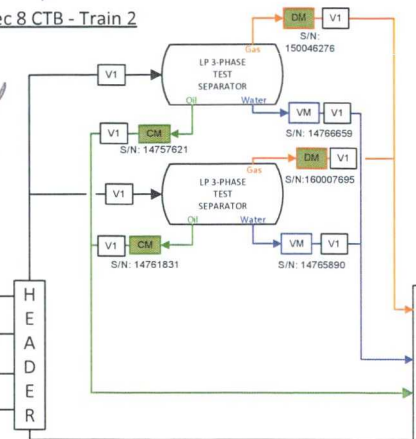
REVISIONS				
DRAWN BY:	DMB	#	BY:	DATE:
PROJ. MGR.:	GDG	1	DMB	04/03/2018
DATE:	02/05/2018			
DESCRIPTION:				
Pad shift				
FILENAME: T:\2017\2176655\DWG\CB SECTION 8 CENTRAL TANK BATTERY.dwg				

Proposed

Culebra Bluff East Sec 8 CTB - Train 2

not drilled

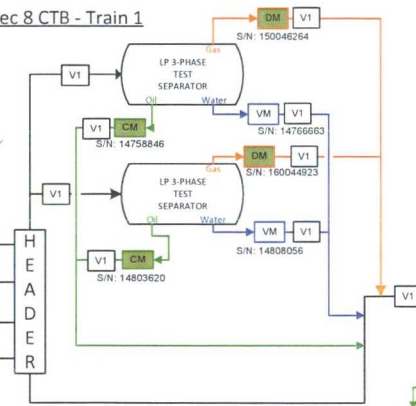
CB SE 5 32 FED COM 3 3H
API: 30-015-44976
CB SE 5 32 FED COM 3 2H
API: 30-015-44975
CB SE 5 32 FED COM 3 1H
API: 30-015-44974



Culebra Bluff East Sec 8 CTB - Train 1

Part of Application

CB SE 5 32 FED COM 13H
API: 30-015-44639
CB SE 5 32 FED COM 12H
API: 30-015-44638
CB SE 5 32 FED COM 11H
API: 30-015-44637



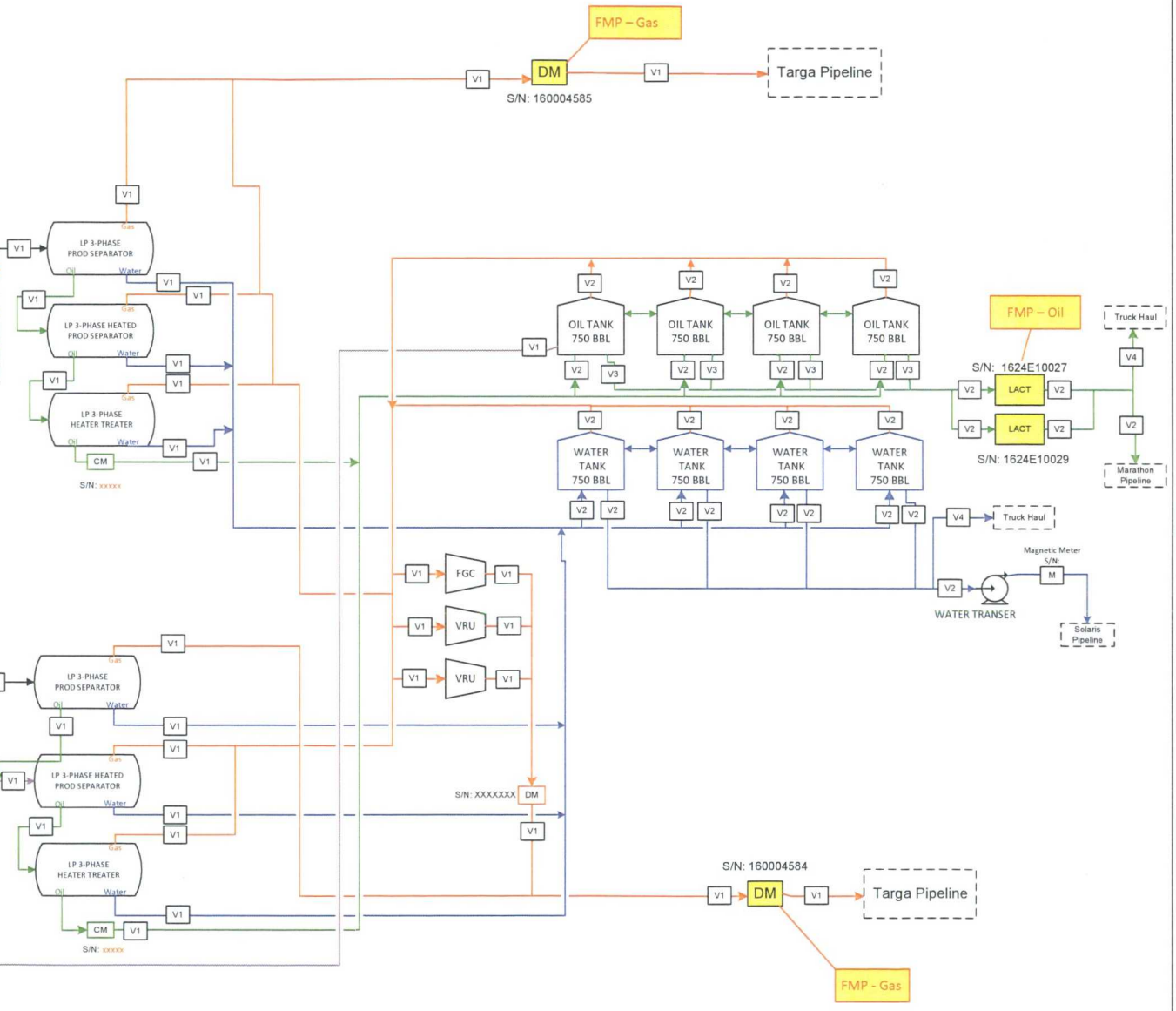
Legend

- V1: Normally Open
- V2: Locked Open
- V3: Locked Closed
- V4: Normally Closed
- CM: Coriolis Meter
- CCM: Compact Coriolis Meter
- DM: Daniels Senior Office Meter
- VM: Vortex Meter

Allocation

FMP

CHEVRON USA
Culebra Bluff New Mexico
Section 8 Central Tank Battery
Site Security Diagram
Eddy County, New Mexico
January 2019





**Chevron North America
Exploration and Production Company**
(A Chevron U.S.A. Inc. Division)
6301 Deauville Blvd
Midland, TX 79706
Tel 432.687.7665
LBecerra@Chevron.com

February 19, 2019

Attn: Michael McMillan
Oil Conservation Division
1220 S. St. Francis Drive
Santa Fe, NM 87505

Re: Application for Off-Lease Measurement – Oil and Gas

Dear Mr. McMillan,

Chevron U.S.A. Inc. respectfully requests administrative approval of Off-Lease Measurement for oil and gas from Chevron's Culebra Bluff East Sec. 8 Central Tank Battery located at Sec. 8, T24S-R29E, Lat: 32.233026, Long: 104.008392 (NAD 83). This site will measure all fluid streams flowing from the following wells:

CB SE 5 32 FED COM 11H	30-015-44637	PURPLE SAGE; WOLFCAMP (GAS)	SHL: 379' FSL 1,300' FEL, Sec. 5, T24S-R29E	BHL: 228' FNL 2,165' FEL, Sec. 32, T23S-R29E
CB SE 5 32 FED COM 12H	30-015-44638	PURPLE SAGE; WOLFCAMP (GAS)	SHL: 380' FSL 1,275' FEL, Sec. 5, T24S-R29E	BHL: 158' FNL 1,314' FEL, Sec. 32, T23S-R29E
CB SE 5 32 FED COM 13H	30-015-44639	PURPLE SAGE; WOLFCAMP (GAS)	SHL: 380' FSL 1,250' FEL, Sec. 5, T24S-R29E	BHL: 168' FNL 341' FEL, Sec. 32, T23S-R29E

The wells are located in the SE4SE4 of Section 5, T24S-R29E, Eddy County, New Mexico. Oil and gas will be measured at the CTB. Oil will be measured using a LACT meter for both pipeline sales and trucking. Gas will be measured utilizing an orifice meter at the discharge of the CTB. C-102s for all wells connected to this battery and facility diagram are included with this notification.

I have attached the Administrative Application checklist, facility diagram, C-102s for referenced wells and proof of notice to interest owners. Should you need additional information, please give me a call at (432) 687-7665 or LBecerra@Chevron.com.

Sincerely,

Laura Becerra
Regulatory Specialist
Midcontinent BU



Irvin Gutierrez
Land Representative

Chevron U.S.A. Inc.
1400 Smith Street
Houston, Texas 77002
Tel 713.372.4299
irvin.gutierrez@chevron.com

VIA CERTIFIED MAIL – RETURN RECEIPT REQUESTED

February 19th, 2019

Marshall & Winston, Inc
P.O. Box 50880
Midland, Texas 79710

RE: Application for Off Lease Measurement of Oil and Gas:

CB SE 5 32 FED COM #11H, #12H, #13H
Section 5, Township 24 South, Range 29 East and
Section 32, Township 23 South, Range 29 East, N.M.P.M.,
Eddy County, New Mexico

Dear Interest Owner:

This letter will serve as notice that Chevron U.S.A. Inc. has applied for a permit from the Oil Conservation Division in Santa Fe, NM. for Off Lease Measurement of Oil and Gas.

Should your company have any objection, it must be filed in writing within twenty (20) days from the date of this notice. If the Oil Conservation Division determines the application complies with the applicable regulations, then it will be approved. The New Mexico Oil Conservation Division address is 1220 South St. Francis Drive, Santa Fe, New Mexico, 87505, the telephone number is 505-476-3200.

Sincerely,

Irvin Gutierrez
Land Representative



Irvin Gutierrez
Land Representative

Chevron U.S.A. Inc.
1400 Smith Street
Houston, Texas 77002
Tel 713.372.4299
irvin.gutierrez@chevron.com

VIA CERTIFIED MAIL – RETURN RECEIPT REQUESTED

February 19th, 2019

Mizel Resources, a Trust
4350 S Monaco Street, 5th Floor
Denver, CO 80237

RE: Application for Off Lease Measurement of Oil and Gas:

CB SE 5 32 FED COM #11H, #12H, #13H
Section 5, Township 24 South, Range 29 East and
Section 32, Township 23 South, Range 29 East, N.M.P.M.,
Eddy County, New Mexico

Dear Interest Owner:

This letter will serve as notice that Chevron U.S.A. Inc. has applied for a permit from the Oil Conservation Division in Santa Fe, NM. for Off Lease Measurement of Oil and Gas.

Should your company have any objection, it must be filed in writing within twenty (20) days from the date of this notice. If the Oil Conservation Division determines the application complies with the applicable regulations, then it will be approved. The New Mexico Oil Conservation Division address is 1220 South St. Francis Drive, Santa Fe, New Mexico, 87505, the telephone number is 505-476-3200.

Sincerely,

Irvin Gutierrez
Land Representative



Irvin Gutierrez
Land Representative

Chevron U.S.A. Inc.
1400 Smith Street
Houston, Texas 77002
Tel 713.372.4299
irvin.gutierrez@chevron.com

VIA CERTIFIED MAIL – RETURN RECEIPT REQUESTED

February 19th, 2019

Yosemite Creek Oil & Gas, LLC
4350 S Monaco Street, 5th Floor
Denver, CO 80237

RE: Application for Off Lease Measurement of Oil and Gas:

CB SE 5 32 FED COM #11H, #12H, #13H
Section 5, Township 24 South, Range 29 East and
Section 32, Township 23 South, Range 29 East, N.M.P.M.,
Eddy County, New Mexico

Dear Interest Owner:

This letter will serve as notice that Chevron U.S.A. Inc. has applied for a permit from the Oil Conservation Division in Santa Fe, NM. for Off Lease Measurement of Oil and Gas.

Should your company have any objection, it must be filed in writing within twenty (20) days from the date of this notice. If the Oil Conservation Division determines the application complies with the applicable regulations, then it will be approved. The New Mexico Oil Conservation Division address is 1220 South St. Francis Drive, Santa Fe, New Mexico, 87505, the telephone number is 505-476-3200.

Sincerely,

Irvin Gutierrez
Land Representative



Irvin Gutierrez
Land Representative

Chevron U.S.A. Inc.
1400 Smith Street
Houston, Texas 77002
Tel 713.372.4299
irvin.gutierrez@chevron.com

VIA CERTIFIED MAIL – RETURN RECEIPT REQUESTED

February 19th, 2019

Juneau Oil & Gas LLC
3700 Buffalo Speedway, Suite 925
Houston, TX 77098

RE: Application for Off Lease Measurement of Oil and Gas:

CB SE 5 32 FED COM #11H, #12H, #13H
Section 5, Township 24 South, Range 29 East and
Section 32, Township 23 South, Range 29 East, N.M.P.M.,
Eddy County, New Mexico

Dear Interest Owner:

This letter will serve as notice that Chevron U.S.A. Inc. has applied for a permit from the Oil Conservation Division in Santa Fe, NM. for Off Lease Measurement of Oil and Gas.

Should your company have any objection, it must be filed in writing within twenty (20) days from the date of this notice. If the Oil Conservation Division determines the application complies with the applicable regulations, then it will be approved. The New Mexico Oil Conservation Division address is 1220 South St. Francis Drive, Santa Fe, New Mexico, 87505, the telephone number is 505-476-3200.

Sincerely,

Irvin Gutierrez
Land Representative

7015 0640 0003 0754 6266

PLACE STICKER AT TOP OF ENVELOPE TO THE RIGHT
OF THE RETURN ADDRESS. FOLD AT DOTTED LINE.

CERTIFIED MAIL

110

110

7015 0640 0003 0754 6266

7015 0640 0003 0754 6266

U.S. Postal Service™ CERTIFIED MAIL® RECEIPT <i>Domestic Mail Only</i>	
For delivery information, visit our website at www.usps.com	
OFFICIAL USE	
Certified Mail Fee \$ _____	Postmark Here
Extra Services & Fees (check box, add fee as appropriate)	
<input type="checkbox"/> Return Receipt (hardcopy) \$ _____	
<input type="checkbox"/> Return Receipt (electronic) \$ _____	
<input type="checkbox"/> Certified Mail Restricted Delivery \$ _____	
<input type="checkbox"/> Adult Signature Required \$ _____	
<input type="checkbox"/> Adult Signature Restricted Delivery \$ _____	
Postage \$ _____	
Total Postage \$ _____	
Sent To _____	Yosemite Creek Oil & Gas, LLC 4350 S Monaco Street, 5th Floor Denver, CO 80237
Street and Apt. _____	
City, State, Zip _____	
PS Form 3800, April 2015 PSN 7530-02-000-9047 See Reverse for Instructions	

7015 0640 0003 0754 6273

PLACE STICKER AT TOP OF ENVELOPE TO THE RIGHT
OF THE RETURN ADDRESS. FOLD AT DOTTED LINE.

CERTIFIED MAIL

7015 0640 0003 0754 6273

7015 0640 0003 0754 6273

U.S. Postal Service™ CERTIFIED MAIL® RECEIPT <i>Domestic Mail Only</i>	
For delivery information, visit our website at www.usps.com	
OFFICIAL USE	
Certified Mail Fee \$ _____	Postmark Here
Extra Services & Fees (check box, add fee as appropriate)	
<input type="checkbox"/> Return Receipt (hardcopy) \$ _____	
<input type="checkbox"/> Return Receipt (electronic) \$ _____	
<input type="checkbox"/> Certified Mail Restricted Delivery \$ _____	
<input type="checkbox"/> Adult Signature Required \$ _____	
<input type="checkbox"/> Adult Signature Restricted Delivery \$ _____	
Postage \$ _____	
Total Postage \$ _____	
Sent To _____	Juneau Oil & Gas LLC 3700 Buffalo Speedway, Suite 925 Houston, TX 77098
Street and Apt. _____	
City, State, Zip _____	
PS Form 3800, April 2015 PSN 7530-02-000-9047 See Reverse for Instructions	

7015 0640 0003 0754 6242



7015 0640 0003 0754 6242
7015 0640 0003 0754 6242

U.S. Postal Service™ CERTIFIED MAIL® RECEIPT <i>Domestic Mail Only</i>	
For delivery information, visit our website at www.usps.com	
OFFICIAL USE	
Certified Mail Fee \$ _____	Postmark Here
Extra Services & Fees (check box, add fee as appropriate)	
<input type="checkbox"/> Return Receipt (hardcopy) \$ _____	
<input type="checkbox"/> Return Receipt (electronic) \$ _____	
<input type="checkbox"/> Certified Mail Restricted Delivery \$ _____	
<input type="checkbox"/> Adult Signature Required \$ _____	
<input type="checkbox"/> Adult Signature Restricted Delivery \$ _____	
Postage \$ _____	
Total Postage \$ _____	
Sent To _____	
Street and Apt. _____	
City, State, Zi. _____	
PS Form 3800, April 2015 PSN 7530-02-000-9047 See Reverse for Instructions	

Marshall & Winston, Inc
P.O. Box 50880
Midland, Texas 79710

7015 0640 0003 0754 6259



7015 0640 0003 0754 6259
7015 0640 0003 0754 6259

U.S. Postal Service™ CERTIFIED MAIL® RECEIPT <i>Domestic Mail Only</i>	
For delivery information, visit our website at www.usps.com	
OFFICIAL USE	
Certified Mail Fee \$ _____	Postmark Here
Extra Services & Fees (check box, add fee as appropriate)	
<input type="checkbox"/> Return Receipt (hardcopy) \$ _____	
<input type="checkbox"/> Return Receipt (electronic) \$ _____	
<input type="checkbox"/> Certified Mail Restricted Delivery \$ _____	
<input type="checkbox"/> Adult Signature Required \$ _____	
<input type="checkbox"/> Adult Signature Restricted Delivery \$ _____	
Postage \$ _____	
Total Postage \$ _____	
Sent To _____	
Street and Apt. _____	
City, State, Zi. _____	
PS Form 3800, April 2015 PSN 7530-02-000-9047 See Reverse for Instructions	

Mizel Resources, a Trust
4350 S Monaco Street, 5th Floor
Denver, CO 80237



Chevron North America
Exploration and Production Company
 (A Chevron U.S.A. Inc. Division)
 6301 Deauville Blvd
 Midland, TX 79706
 Tel 432.687.7665
 LBecerra@Chevron.com

February 18, 2019

Attn: Michael McMillan
 Oil Conservation Division
 1220 S. St. Francis Drive
 Santa Fe, NM 87505

Re: Application for Off-Lease Measurement – Oil and Gas

Dear Mr. McMillan,

Chevron U.S.A. Inc. respectfully requests administrative approval of Off-Lease Measurement for oil and gas from Chevron's Culebra Bluff East Sec. 8 Central Tank Battery located at Sec. 8, T24S-R29E, Lat: 32.233026, Long: 104.008392 (NAD 83). This site will measure all fluid streams flowing from the following wells:

CB SE 5 32 FED COM 11H	30-015-44637	PURPLE SAGE; WOLFCAMP (GAS)	SHL: 379' FSL 1,300' FEL, Sec. 5, T24S-R29E	BHL: 228' FNL 2,165' FEL, Sec. 32, T23S-R29E
CB SE 5 32 FED COM 12H	30-015-44638	PURPLE SAGE; WOLFCAMP (GAS)	SHL: 380' FSL 1,275' FEL, Sec. 5, T24S-R29E	BHL: 158' FNL 1,314' FEL, Sec. 32, T23S-R29E
CB SE 5 32 FED COM 13H	30-015-44639	PURPLE SAGE; WOLFCAMP (GAS)	SHL: 380' FSL 1,250' FEL, Sec. 5, T24S-R29E	BHL: 168' FNL 341' FEL, Sec. 32, T23S-R29E

The wells are located in the SE4SE4 of Section 5, T24S-R29E, Eddy County, New Mexico. C-102s for all wells connected to this battery and facility diagram are included with this notification.

I have attached the Administrative Application checklist, facility diagram, C-102s for referenced wells and proof of notice to interest owners. Should you need additional information, please give me a call at (432) 687-7665 or LBecerra@Chevron.com.

Sincerely,

Laura Becerra
 Regulatory Specialist
 Midcontinent BU

District I
1625 N French Dr., Hobbs, NM 88240
Phone (505) 393 6161 Fax (505) 393 9720
District II
811 S First St., Artesia, NM 88210
Phone (505) 748-1283 Fax (505) 748 9720
District III
1000 Rio Brazos Road, Aztec, NM 87410
Phone (505) 334-6178 Fax (505) 334 6170
District IV
1220 S St Francis Dr., Santa Fe, NM 87505
Phone (505) 476-3460 Fax (505) 476 3462

State of New Mexico

Form C-102

Revised August 1, 2011

Submit one copy to appropriate

District Office

Minerals & Natural Resources Department
OIL CONSERVATION DIVISION
1220 South St. Francis Dr.
Santa Fe, NM 87505

☐ AMENDED REPORT

RECEIVED

WELL LOCATION AND ACREAGE DEDICATION PLAT

1 API Number 30-015-44637		2 Pool Code 9822C		3 Pool Name People's Sage Watercamp (GWS)	
4 Property Code 320646		5 Property Name RB NE 5 32 FED			6 Well Number 11H
7 OGRID No. 4323		8 Operator Name CHEVRON U.S.A. INC.			9 Elevation 3028'

10 Surface Location

UL or lot no.	Section	Township	Range	Lot Idn	Feet from the	North/South line	Feet from the	East/West line	County
P	5	24 SOUTH	29 EAST, N.M.P.M.		379'	SOUTH	1300'	EAST	EDDY

11 Bottom Hole Location If Different From Surface

UL or lot no.	Section	Township	Range	Lot Idn	Feet from the	North/South line	Feet from the	East/West line	County
B	32	23 SOUTH	29 EAST, N.M.P.M.		280'	NORTH	2180'	EAST	EDDY

12 Dedicated Acres (6.46)	13 Joint or Infill 639.77	14 Consolidation Code	15 Order No.
-------------------------------------	-------------------------------------	-----------------------	--------------

No allowable will be assigned to this completion until all interests have been consolidated or a non-standard unit has been approved by the division.

<p>PROPOSED BOTTOM HOLE LOCATION</p> <p>X= 601,498 NAD 27 Y= 461,258 LAT 32.267688 LONG. 104.004958</p> <p>X= 642,681 NAD83 Y= 461,317 LAT. 32.267810 LONG. 104.005449</p>	<p>Proposed Last Take Point 330' FNL 2180' FEL</p>	<p>17 OPERATOR CERTIFICATION</p> <p>I hereby certify that the information contained herein is true and correct to the best of my knowledge and belief, and that this organization either owns a working interest or unleased mineral interest in the land including the proposed bottom hole location or has a right to drill that well at this location pursuant to a contract with an owner of such a mineral or working interest, or to a voluntary pooling agreement or a compulsory pooling order heretofore entered by the division.</p> <p><i>[Signature]</i> 2/22/2017 Signature Date William L. Fuentes Printed Name William L. Fuentes E-mail Address</p>
<p>CORNER COORDINATES TABLE (NAD 27)</p>	<p>T23S-R29E T24S-R29E</p>	<p>18 SURVEYOR CERTIFICATION</p> <p>I hereby certify that the well location shown on this plat was plotted from field notes of actual surveys made by me or under my supervision and that the same is true and correct to the best of my knowledge.</p> <p>11-10-2016 Date of Survey 23006 Signature and Seal of Professional Surveyor 23006 Certificate Number</p>
<p>A - Y=461537.13 X=601028.36 B - Y=461542.17 X=603672.21 C - Y=456270.49 X=601137.17 D - Y=456251.69 X=603786.69 E - Y=450962.21, X=601166.20 F - Y=450947.72 X=603814.23</p>	<p>Proposed First Take Point 330' FSL, 2180' FEL</p>	
<p>RB NE 5 32 FED 11H WE. I</p> <p>X= 602,512 NAD 27 Y= 451,334 LAT 32.240400 LONG. 104.001776</p> <p>X= 643,696 NAD83 Y= 451,393 LAT 32.240523 LONG. 104.002266 ELEVATION +3028' NAVD 88</p>		

District I
1625 N French Dr, Hobbs, NM 88240
Phone (575) 793-6161 Fax (575) 793-0720
District II
811 S First St, Artesia, NM 88210
Phone (575) 748-1283 Fax (575) 748-9720
District III
1000 Rio Brazos Road, Aztec, NM 87410
Phone (505) 334-6178 Fax (505) 334-6170
District IV
1220 S St Francis Dr, Santa Fe, NM 87505
Phone (505) 476-3460 Fax (505) 476-3462

State of New Mexico
Energy, Minerals & Natural Resources Department
OIL CONSERVATION DIVISION
1220 South St. Francis Dr.
Santa Fe, NM 87505

Form C-102
Revised August 1, 2011
Submit one copy to appropriate
District Office

☐ AMENDED REPORT

WELL LOCATION AND ACREAGE DEDICATION PLAT

¹ API Number 30-015-44638		² Pool Code 98220	³ Pool Name Purple Sage, Wolfcamp (GAS)
⁴ Property Code 320646	⁵ Property Name RB NE 5 32 FED		⁶ Well Number 12H
⁷ OGRID No. 4323	⁸ Operator Name CHEVRON U.S.A. INC.		⁹ Elevation 3028'

¹⁰ Surface Location

UL or lot no.	Section	Township	Range	Lot Idn	Feet from the	North/South line	Feet from the	East/West line	County
P	5	24 SOUTH	29 EAST, N.M.P.M.		380'	SOUTH	1275'	EAST	EDDY

¹¹ Bottom Hole Location If Different From Surface

UL or lot no.	Section	Township	Range	Lot Idn	Feet from the	North/South line	Feet from the	East/West line	County
A	32	23 SOUTH	29 EAST, N.M.P.M.		280'	NORTH	1255'	EAST	EDDY

¹² Dedicated Acres 640	¹³ Joint or Infill 639.77	¹⁴ Consolidation Code	¹⁵ Order No.
---	--	----------------------------------	-------------------------

No allowable will be assigned to this completion until all interests have been consolidated or a non-standard unit has been approved by the division.

<p>PROPOSED BOTTOM HOLE LOCATION</p> <p>X= 602,423 NAD 27 Y= 461,260 LAT. 32.267685 LONG. 104.001965</p> <p>X= 643,606 NAD83 Y= 461,319 LAT. 32.267808 LONG. 104.002456</p>		<p>" OPERATOR CERTIFICATION</p> <p>I hereby certify that the information contained herein is true and complete to the best of my knowledge and belief, and that this organization either owns a working interest or unleased mineral interest in the land including the proposed bottom hole location or has a right to drill this well at this location pursuant to a contract with an owner of such a mineral or working interest or to a voluntary pooling agreement or a compulsory pooling order heretofore entered by the division.</p> <p><i>[Signature]</i> 01-31-2017 Signature Date</p> <p>Dorian K. Fuentes Printed Name</p> <p>DSV@chevron.com E-mail Address</p> <p>"SURVEYOR CERTIFICATION</p> <p>I hereby certify that the well location shown on this plat was plotted from field notes of actual surveys made by me or under my supervision and that the same is true and correct to the best of my belief.</p> <p>11-10-2016 Date of Survey</p> <p><i>[Signature]</i> Signature and Seal of Professional Surveyor</p> <p>23006 Certificate Number</p>
--	--	--

CORNER COORDINATES TABLE (NAD 27)

A - Y=461537.13, X=601028.36
B - Y=461542.17, X=603672.21
C - Y=456270.49, X=601137.17
D - Y=456251.69, X=603786.69
E - Y=450962.21, X=601166.20
F - Y=450947.72, X=603814.23

Mid Point
Y=456260.54, X=602531.71
First Take Point
Y=451284.60, X=602557.47
Last Take Point
Y=461209.79, X=602424.14

RB NE 5 32 FED 12H WELL	
X= 602,537 NAD 27	
Y= 451,334	
LAT. 32.240400	
LONG. 104.001695	
X= 643,721 NAD83	
Y= 451,393	
LAT. 32.240522	
LONG. 104.002185	
ELEVATION = 3028' NAVD 88	

District I
1625 N French Dr Hobbs, NM 88240
Phone (575) 393-0161 Fax (575) 393 0720
District II
811 S First St Artesia, NM 88211
Phone (575) 748-1283 Fax (575) 748 9720
District III
1000 Rio Brazos Road, Artec NM 874 0
Phone (505) 334 6178 Fax (505) 334 470
District IV
1220 S St Francis Dr, Santa Fe, NM 87505
Phone (505) 476-3460 Fax (505) 476-3462

State of New Mexico
Energy, Minerals & Natural Resources Department
OIL CONSERVATION DIVISION
1220 South St. Francis Dr.
Santa Fe, NM 87505

Form C-102
Revised August 1, 2011
Submit one copy to appropriate
District Office

RECEIVED

☐ AMENDED REPORT

WELL LOCATION AND ACREAGE DEDICATION PLAT

¹ API Number 30-015-44639		² Pool Code 98220		³ Pool Name Purple Sage, N. Hamp (GAS)	
⁴ Property Code 320646		⁵ Property Name RB NE 5 32 FED		⁶ Well Number 1311	
⁷ OGRID No. 4323		⁸ Operator Name CHEVRON U.S.A. INC.		⁹ Elevation 3028'	

" Surface Location

UL or lot no.	Section	Township	Range	Lot Idn	Feet from the	North/South line	Feet from the	East/West line	County
P	5	24 SOUTH	29 EAST, N.M.P.M.		380'	SOUTH	1250'	EAST	EDDY

" Bottom Hole Location If Different From Surface

UL or lot no.	Section	Township	Range	Lot Idn	Feet from the	North/South line	Feet from the	East/West line	County
A	32	23 SOUTH	29 EAST, N.M.P.M.		280'	NORTH	330'	EAST	EDDY

¹⁰ Dedicated Acres 639.77	¹¹ Joint or Infill	¹² Consolidation Code	¹³ Order No
--	-------------------------------	----------------------------------	------------------------

No allowable will be assigned to this completion until all interests have been consolidated or a non-standard unit has been approved by the division.

<p>PROPOSED BOTTOM HOLE LOCATION</p> <p>X= 603,348 NAD 27 Y= 461,262 LAT. 32.267682 LONG. 103.998972</p> <p>X= 644,532 NAD83 Y= 461,321 LAT. 32.267805 LONG. 103.999463</p> <p>CORNER COORDINATES TABLE (NAD 27)</p> <p>A - Y=461537.13, X=601028.36 B - Y=461542.17, X=603672.21 C - Y=456270.49, X=601137.17 D - Y=456251.69, X=603786.69 E - Y=450962.21, X=601166.20 F - Y=450947.72, X=603814.23</p> <p>Mid Point Y=456254.02 X=603456.70 First Take Point Y=451279.54, X=603482.51 Last Take Point Y=461211.55, X=603349.30</p> <p>RB NE 5 32 FED 134 WELL</p> <p>X= 602,562 NAD 27 Y= 451,334 LAT. 32.240399 LONG. 104.001614</p> <p>X= 643,748 NAD83 Y= 451,393 LAT. 32.240522 LONG. 104.002104 ELEVATION +3028 NAVD 88</p>	<p>OPERATOR CERTIFICATION</p> <p>I hereby certify that the information contained herein is true and complete in the best of my knowledge and belief, and that this organization either owns a working interest or has a right to drill the well at the location pursuant to a contract with an owner of such a mineral or working interest or to a voluntary pooling agreement or a compulsory pooling order having been entered by the district.</p> <p>Signature: <i>[Signature]</i> Date: 12-28-2016</p> <p>Printed Name: Roman K Fuentes</p> <p>Email Address: dym@chevron.com</p> <p>SURVEYOR CERTIFICATION</p> <p>I hereby certify that the well location shown on this plat was plotted from field notes of actual surveys made by me or under my supervision, and that the same is true and correct to the best of my belief.</p> <p>Date of Survey: 11-10-2016</p> <p>Signature and Seal of Professional Surveyor: <i>[Signature]</i></p> <p>Certificate Number: 23006</p> <p>ROBERT L LASTRAPES NEW MEXICO 23006 12-27-2016</p>
--	---