



STATE OF NEW MEXICO  
ENERGY, MINERALS AND NATURAL RESOURCES DEPARTMENT  
OIL CONSERVATION DIVISION



BRUCE KING  
GOVERNOR  
  
ANITA LOCKWOOD  
CABINET SECRETARY

July 22, 1994

POST OFFICE BOX 2088  
STATE LAND OFFICE BUILDING  
SANTA FE, NEW MEXICO 87504  
(505) 827-5800

AnSon Gas Corporation  
3814 North Santa Fe  
Oklahoma City, OK 73118

Attention: Charles E. Lundeen

*Administrative Order DD-97*

Dear Mr Lundeen:

Under the provisions of General Rule 111 (c), (d) and (e), AnSon Gas Corporation made application to the New Mexico Oil Conservation Division on July 7, 1994, for authorization to directionally drill its proposed Anderson 33 Well No. 1, Lea County, New Mexico.

The Division Director Finds That:

- (1) The application has been duly filed under the provisions of Rule 111(d) and (e) of the Division General Rules and Regulations;
- (2) Satisfactory information has been provided that all offset operators have been duly notified;
- (3) The applicant has presented satisfactory evidence that all requirements prescribed in General Rule 111 will be met; and
- (4) No objections have been received within the waiting period prescribed by said rule.

**IT IS THEREFORE ORDERED THAT:**

(1) The applicant, AnSon Gas Corporation, is hereby authorized to directionally drill its Anderson 33 Well No. 1, the surface location of which shall be 2520 feet from the South line and 2310 feet from the East line (Unit J) of Section 33, Township 16 South, Range 38 East, NMPM, Lea County, New Mexico, by drilling in such a manner as to bottom in the Strawn formation within 50 feet of a point 2310 feet from the North line and 2310 feet from the East line (Unit G) of Section 33, being a standard oil well location for said formation.

PROVIDED HOWEVER THAT prior to commencing directional drilling operations into said wellbore, the applicant shall establish the location of the kick-off point by means of a directional survey acceptable to the Division.

PROVIDED HOWEVER THAT during or upon completion of directional drilling operations, the applicant shall conduct an accurate wellbore survey from the kick-off point to total depth in order that the subsurface bottomhole location, as well as the wellbore's true depth and course, may be determined.

(2) The applicant shall notify the supervisor of the Hobbs district office of the Division of the date and time said wellbore surveys are to be conducted so that they may be witnessed. The applicant shall further provide a copy of said wellbore surveys to the Santa Fe and Hobbs offices of the Division upon completion.

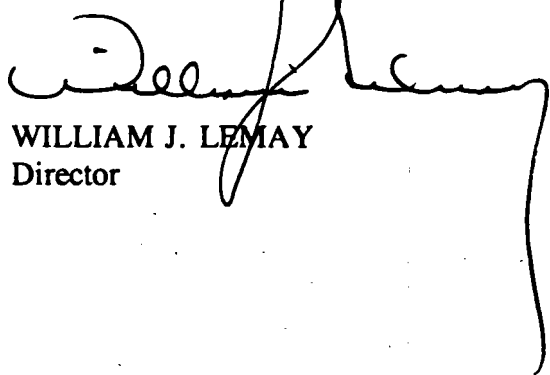
(3) Form C-105 shall be filed in accordance with Division Rule 1105 and the operator shall indicate thereon true vertical depth in addition to measured depths.

(4) The SW/4 NE/4 of said Section 33 shall be dedicated to the well forming a standard 40-acre oil spacing and proration unit for the subject pool.

(5) Jurisdiction of this cause is retained for the entry of such further orders as the Division may deem necessary.

DONE at Santa Fe, New Mexico, on the day and year hereinabove designated.

STATE OF NEW MEXICO  
OIL CONSERVATION DIVISION

  
WILLIAM J. LEMAY  
Director

S E A L

WJL/AMG

cc: Oil Conservation Division - Hobbs

OK  
ms

July 22, 1994

AnSon Gas Corporation  
3814 North Santa Fe  
Oklahoma City, OK 73118

Attention: Charles E. Lundeen

*Administrative Order DD-97*

Dear Mr Lundeen:

Under the provisions of General Rule 111 (c), (d) and (e), AnSon Gas Corporation made application to the New Mexico Oil Conservation Division on July 7, 1994, for authorization to directionally drill its proposed Anderson 33 Well No. 1, Lea County, New Mexico.

The Division Director Finds That:

- (1) The application has been duly filed under the provisions of Rule 111(d) and (e) of the Division General Rules and Regulations;
- (2) Satisfactory information has been provided that all offset operators have been duly notified;
- (3) The applicant has presented satisfactory evidence that all requirements prescribed in General Rule 111 will be met; and
- (4) No objections have been received within the waiting period prescribed by said rule.

IT IS THEREFORE ORDERED THAT:

(1) The applicant, AnSon Gas Corporation, is hereby authorized to directionally drill its Anderson 33 Well No. 1, the surface location of which shall be 2520 feet from the South line and 2310 feet from the East line (Unit J) of Section 33, Township 16 South, Range 38 East, NMPM, Lea County, New Mexico, by kicking off from the vertical ~~at a depth of approximately \_\_\_\_\_ feet,~~ and drilling in such a manner as to bottom in the Strawn formation within 50 feet of a point 2310 feet from the North line and 2310 feet from the East line (Unit G) of Section 33, being a standard oil well location for said formation.

Administrative Order DD-97  
AnSon Gas Corporation  
July 22, 1994  
Page No. 2

---

PROVIDED HOWEVER THAT prior to commencing directional drilling operations into said wellbore, the applicant shall establish the location of the kick-off point by means of a directional survey acceptable to the Division.

PROVIDED HOWEVER THAT during or upon completion of directional drilling operations, the applicant shall conduct an accurate wellbore survey from the kick-off point to total depth in order that the subsurface bottomhole location, as well as the wellbore's true depth and course, may be determined.

(2) The applicant shall notify the supervisor of the Hobbs district office of the Division of the date and time said wellbore surveys are to be conducted so that they may be witnessed. The applicant shall further provide a copy of said wellbore surveys to the Santa Fe and Hobbs offices of the Division upon completion.

(3) Form C-105 shall be filed in accordance with Division Rule 1105 and the operator shall indicate thereon true vertical depth in addition to measured depths.

(4) The SW/4 NE/4 of said Section 33 shall be dedicated to the well forming a standard 40-acre oil spacing and proration unit for the subject pool.

(5) Jurisdiction of this cause is retained for the entry of such further orders as the Division may deem necessary.

DONE at Santa Fe, New Mexico, on the day and year hereinabove designated.

STATE OF NEW MEXICO  
OIL CONSERVATION DIVISION

WILLIAM J. LEMAY  
Director

S E A L

WJL/DRC/AMG

cc: Oil Conservation Division - Hobbs

## ANSON COMPANY

AN OKLAHOMA  
GENERAL PARTNERSHIP

VIA FEDERAL EXPRESS

ANSON GAS CORPORATION  
MANAGING GENERAL PARTNER

July 7, 1994

Oil Conservation Division  
P.O. Box 2088  
Santa Fe, New Mexico 87504

Attn: Mr. Michael E. Stogner

Re: Rule 111  
Request For Directional Drilling  
Section 33-16S-38E  
Lea County, New Mexico  
Wood Prospect

Dear Mr. Stogner:

AnSon Gas Corporation respectfully requests that it be granted administrative approval to drill a directional well in the captioned unit. Enclosed please find copy of AnSon's Form C-102 reflecting the proposed surface location and bottom hole location for the drilling of our Anderson 33 #1 well. The proposed drillsite unit consists of the SW/4 NE/4 of Section 33-16S-38E, Lea County, New Mexico. The surface area of this drillsite unit is situated on the pivot point of a circular irrigation system which creates an obstruction. This obstruction can only be avoided by the drilling of a directional well. AnSon has settled surface damages with the surface owner in the NW/4 SE/4 of Section 33 and is prepared to build location and spud a Strawn Lime test on or before July 12, 1994. ~~AnSon owns 100% of the leasehold ownership underlying the NE/4 and approximately 93% of the leasehold ownership underlying the SE/4 of Section 33.~~ There is no production offsetting the proposed drillsite unit and therefore no notification is required for any operators of units offsetting this unit.

AnSon has a rig available to move onto this location within the next few days and would appreciate your earliest review of our request. If you have any questions or need additional information, please give me a call.

Sincerely,

AnSon Gas Corporation

Charles E. Lundeen  
Land Manager

CEL/kjh

cc: Mr. William F. Carr  
Campbell, Carr, Berge & Sheridan  
P.O. Box 2208  
Santa Fe, New Mexico 87504-2208

## ANSON COMPANY

AN OKLAHOMA  
GENERAL PARTNERSHIP

July 7, 1994

ANSON GAS CORPORATION  
MANAGING GENERAL PARTNEROil Conservation Division  
P.O. Box 1980  
Hobbs, New Mexico 88241-1980Re: Form C-101 and C-102  
Anderson 33 #1  
SW/4 NE/4 Section 33-16S-38E  
Lea County, New Mexico  
Wood Prospect

Dear Madam/Sir:

Enclosed please find five (5) original copies of Form C-101 and three (3) original copies of Form C-102 covering the proposed captioned well. AnSon has requested administrative approval to drill a directional well in this unit pursuant to Rule 111 and a copy of said letter is enclosed for your review. Due to rig availability and commitment, AnSon proposes to drill this well on or before July 12, 1994 and respectfully request that you review our intent to drill at your earliest convenience.

If you have any questions or need additional information, please give me a call.

Sincerely,

AnSon Gas Corporation

Charles E. Lundeen  
Land Manager

CEL/kjh

cc: Mr. William F. Carr  
Campbell, Carr, Berge & Sheridan  
P.O. Box 2208  
Santa Fe, New Mexico 87504-2208

07/18/94 08:55

1 505 393 0720

HOBBS OIL CONSRN

004

District I  
PO Box 1980, Hobbs, NM 88241-1980  
District II  
PO Drawer DD, Artesia, NM 88211-0719  
District III  
1000 Rio Brazos Rd., Aztec, NM 87410  
District IV  
PO Box 2088, Santa Fe, NM 87504-2088

State of New Mexico  
Energy, Minerals & Natural Resources Department

OIL CONSERVATION DIVISION  
PO Box 2088  
Santa Fe, NM 87504-2088

Form C-101  
Revised February 10, 1994  
Instructions on back  
Submit to Appropriate District Office  
State Lease - 6 Copies  
Fee Lease - 5 Copies

☐ AMENDED REPORT

## APPLICATION FOR PERMIT TO DRILL, RE-ENTER, DEEPEN, PLUGBACK, OR ADD A ZONE

Operator Name and Address: AnSon Gas Corporation P.O. Box 24060 Oklahoma City, Oklahoma 73124		OGRID Number 123139 API Number 10-025-32573
Property Code 15322	Property Name Anderson 33	Well No. #1

## 7 Surface Location

UL or lot no.	Section	Township	Range	Lot Ida	Feet from the	North/South line	Feet from the	East/West line	County
J	33	16S	38E		2520	South	2310	East	Lea

## 8 Proposed Bottom Hole Location If Different From Surface

UL or lot no.	Section	Township	Range	Lot Ida	Feet from the	North/South line	Feet from the	East/West line	County
G	33	16S	38E		2310	North	2310	East	Lea

Proposed Pool 1 Wildcat	Proposed Pool 2
----------------------------	-----------------

Work Type Code N	Well Type Code O	Cable/ Rotary R	Lease Type Code P	Ground Level Elevation 3707'
Multiple No	Proposed Depth 11,900'	Formation Atoka Shale	Contractor	Spud Date 7/12/94

## 21 Proposed Casing and Cement Program

Hole Size	Casing Size	Casing weight/ft	Setting Depth	Sacks of Cement	Estimated TOC
17 1/2"	13 3/8"	54.5#/ft	450'	425 sx	Surface
12 1/4"	9 5/8"	40#/ft	4,500'	1,500 sx	Surface
7 7/8"	5 1/2"	17#/ft	11,900'	750 sx	8,000'

\* Describe the proposed program. If this application is to DEEPEN or PLUG BACK give the data on the present productive man and proposed new productive man. Describe the blowout prevention program, if any. Use additional sheets if necessary.

Drill a 17 1/2" hole to 450' and set 13 3/8" casing to protect near surface fresh water zones. Drill out with a 12 1/4" bit and set 9 5/8" intermediate casing to case off upper Permian salts and Anhydrites and to provide integrity in anticipation of drilling oil and gas bearing formations. Drill out with a 7 7/8" bit to evaluate Strawn Limestone with a total depth of 11,900. The well will TD 250' into Atoka Shale where 5 1/2" casing will be run if warranted. Overpressured formations are not anticipated, however, surface blowout preventers will be utilized as a precaution.

\* I hereby certify that the information given above is true and complete to the best of my knowledge and belief.

Signature:

Printed name:

Title:

Date:

7-6-94

Phone:

405-528-0525

## OIL CONSERVATION DIVISION

Approved by:

Title:

Approval Date:

Expiration Date:

Conditions of Approval:

Attached ☐

07/18/94

08:56

1 505 393 0720

HOBBS OIL CONSRN

005

## DISTRICT I

P.O. Box 1980, Hobbs, NM 88240

## DISTRICT II

P.O. Drawer DD, Artesia, NM 88210

## DISTRICT III

1000 Rio Brason Rd., Aztec, NM 87410

## State of New Mexico

Energy, Minerals and Natural Resources Department

Form C-102

Revised February 10, 1994

Instruction on back

Submit to Appropriate District Office

State Lease - 4 Copies

Fee Lease - 3 Copies

## OIL CONSERVATION DIVISION

P.O. Box 2088

Santa Fe, New Mexico 87504-2088

☐ AMENDED REPORT

## WELL LOCATION AND ACREAGE DEDICATION PLAT

API Number 30-025-32573	Pool Code 96039	Pool Name Wildcat Hoka
Property Code 15322	Property Name ANDERSON 33	Well Number 1
OGRIID No. 123139	Operator Name ANSON GAS CORP.	Elevation 3707'

## Surface Location

UL or lot No.	Section	Township	Range	Lot Idn	Feet from the	North/South line	Feet from the	East/West line	County
J	33	16S	38E		2520	SOUTH	2310	EAST	LEA

## Bottom Hole Location If Different From Surface

UL or lot No.	Section	Township	Range	Lot Idn	Feet from the	North/South line	Feet from the	East/West line	County
G	33	16S	38E		2310	NORTH	2310	EAST	LEA
Dedicated Acres	Joint or Infill	Consolidation Code	Order No.						

NO ALLOWABLE WILL BE ASSIGNED TO THIS COMPLETION UNTIL ALL INTERESTS HAVE BEEN CONSOLIDATED  
OR A NON-STANDARD UNIT HAS BEEN APPROVED BY THE DIVISION

	<b>OPERATOR CERTIFICATION</b> I hereby certify the the information contained herein to true and complete to the best of my knowledge and belief.  Signature J. Craig Northcutt Printed Name Vice President Title 7-7-94 Date	
	<b>SURVEYOR CERTIFICATION</b> I hereby certify that the well location shown on this plat was plotted from field notes of actual surveys made by me or under my supervision and that the same is true and correct to the best of my belief. Date Surveyed JULY 2, 1994 Signature & Seal of Professional Surveyor  W.O. Num 94-11-1159 Certificate No. JOHN W. WEST, 876 RONALD J. EIDSON, 5235 GARY L. JONES, 7977	



OIL CONSERVATION DIVISION  
RECEIVED

ANSON COMPANY

AN OKLAHOMA  
GENERAL PARTNERSHIP

'94 JUL 18 AM 8:50

VIA FEDERAL EXPRESS

ANSON GAS CORPORATION  
MANAGING GENERAL PARTNER

July 7, 1994

Oil Conservation Division  
P.O. Box 2088  
Santa Fe, New Mexico 87504  
*David Catanach*  
Attn: Mr. ~~Michael E. Stogner~~

Re: Rule 111  
Request For Directional Drilling  
Section 33-16S-38E  
Lea County, New Mexico  
Wood Prospect

Dear Mr. Stogner:

AnSon Gas Corporation respectfully requests that it be granted administrative approval to drill a directional well in the captioned unit. Enclosed please find copy of AnSon's Form C-102 reflecting the proposed surface location and bottom hole location for the drilling of our Anderson 33 #1 well. The proposed drillsite unit consists of the SW/4 NE/4 of Section 33-16S-38E, Lea County, New Mexico. The surface area of this drillsite unit is situated on the pivot point of a circular irrigation system which creates an obstruction. This obstruction can only be avoided by the drilling of a directional well. AnSon has settled surface damages with the surface owner in the NW/4 SE/4 of Section 33 and is prepared to build location and spud a Strawn Lime test on or before July 12, 1994. AnSon owns 100% of the leasehold ownership underlying the NE/4 and approximately 93% of the leasehold ownership underlying the SE/4 of Section 33. There is no production offsetting the proposed drillsite unit and therefore no notification is required for any operators of units offsetting this unit.

AnSon has a rig available to move onto this location within the next few days and would appreciate your earliest review of our request. If you have any questions or need additional information, please give me a call.

Sincerely,

AnSon Gas Corporation



Charles E. Lundeen  
Land Manager

CEL/kjh

cc: Mr. William F. Carr  
Campbell, Carr, Berge & Sheridan  
P.O. Box 2208  
Santa Fe, New Mexico 87504-2208

DISTRICT I  
P.O. Box 1980, Hobbs, NM 88240

DISTRICT II  
P.O. Drawer DD, Artesia, NM 88210

DISTRICT III  
1000 Rio Brazos Ed., Artec, NM 87410

State of New Mexico  
Energy, Minerals and Natural Resources Department

Form C-102  
Revised February 10, 1994  
Instruction on back  
Submit to Appropriate District Office  
State Lease - 4 Copies  
Fee Lease - 3 Copies

OIL CONSERVATION DIVISION

P.O. Box 2088  
Santa Fe, New Mexico 87504-2088

☐ AMENDED REPORT

WELL LOCATION AND ACREAGE DEDICATION PLAT

API Number	Pool Code	Pool Name
Property Code	Property Name ANDERSON 33	Well Number 1
OGRID No.	Operator Name ANSON GAS CORP.	Elevation 3707'




Surface Location

UL or lot No.	Section	Township	Range	Lot Idn	Feet from the	North/South line	Feet from the	East/West line	County
J	33	16S	38E		2520	SOUTH	2310	EAST	LEA

<sup>11</sup> Bottom Hole Location If Different From Surface

UL or lot No.	Section	Township	Range	Lot Idn	Feet from the	North/South line	Feet from the	East/West line	County
G	33	16S	38E		2310	NORTH	2310	EAST	LEA
Dedicated Acres	Joint or Infill	Consolidation Code	Order No.						

NO ALLOWABLE WILL BE ASSIGNED TO THIS COMPLETION UNTIL ALL INTERESTS HAVE BEEN CONSOLIDATED  
OR A NON-STANDARD UNIT HAS BEEN APPROVED BY THE DIVISION

				<b>OPERATOR CERTIFICATION</b>  I hereby certify the the information contained herein is true and complete to the best of my knowledge and belief.   Signature J. Craig Northcutt Printed Name Vice President Title 7-7-94 Date	
				<b>SURVEYOR CERTIFICATION</b>  I hereby certify that the well location shown on this plat was plotted from field notes of actual surveys made by me or under my supervision, and that the same is true and correct to the best of my belief.   Date Surveyed Signature & Seal of Professional Surveyor W.O. Num 84-11-1159 Certificate No. JOHN W. WEST, 676 RONALD J. EIDSON, 3239 GARY L. JONES, 7977	

To Anna ☐ **URGENT**

Date \_\_\_\_\_ Time \_\_\_\_\_ A.M.  
P.M.

## WHILE YOU WERE OUT

From Chuck Lundeen

of 405 523-3205

Phone \_\_\_\_\_  
Area Code Number Ext.

Fax \_\_\_\_\_  
Area Code Number

Telephoned	<input checked="" type="checkbox"/>
Came to see you	<input type="checkbox"/>
Returned your call	<input type="checkbox"/>

Please call	<input checked="" type="checkbox"/>
Wants to see you	<input type="checkbox"/>
Will call again	<input type="checkbox"/>

Message \_\_\_\_\_

\_\_\_\_\_  
\_\_\_\_\_  
\_\_\_\_\_  
\_\_\_\_\_  
\_\_\_\_\_  
\_\_\_\_\_  
\_\_\_\_\_

Signed *[Signature]*

Drill to Africa  
Strawn is prin.  
objective.

---

Anson ~~is~~ owns all  
offsetting leases.

# ANSON COMPANY

OIL CONSERVATION DIVISION  
RECEIVED

AN OKLAHOMA  
GENERAL PARTNERSHIP

VIA FEDERAL EXPRESS

'94 JUL 8 AM 8 50

ANSON GAS CORPORATION  
MANAGING GENERAL PARTNER

July 7, 1994

Oil Conservation Division  
P.O. Box 2088  
Santa Fe, New Mexico 87504

Attn: Mr. Michael E. Stogner

Re: Rule 111  
Request For Directional Drilling  
Section 33-16S-38E  
Lea County, New Mexico  
Wood Prospect

Dear Mr. Stogner:

AnSon Gas Corporation respectfully requests that it be granted administrative approval to drill a directional well in the captioned unit. Enclosed please find copy of AnSon's Form C-102 reflecting the proposed surface location and bottom hole location for the drilling of our Anderson 33 #1 well. The proposed drillsite unit consists of the SW/4 NE/4 of Section 33-16S-38E, Lea County, New Mexico. The surface area of this drillsite unit is situated on the pivot point of a circular irrigation system which creates an obstruction. This obstruction can only be avoided by the drilling of a directional well. AnSon has settled surface damages with the surface owner in the NW/4 SE/4 of Section 33 and is prepared to build location and spud a Strawn Lime test on or before July 12, 1994. AnSon owns 100% of the leasehold ownership underlying the NE/4 and approximately 93% of the leasehold ownership underlying the SE/4 of Section 33. There is no production offsetting the proposed drillsite unit and therefore no notification is required for any operators of units offsetting this unit.

AnSon has a rig available to move onto this location within the next few days and would appreciate your earliest review of our request. If you have any questions or need additional information, please give me a call.

Sincerely,

AnSon Gas Corporation



Charles E. Lundeen  
Land Manager

CEL/kjh

cc: Mr. William F. Carr  
Campbell, Carr, Berge & Sheridan  
P.O. Box 2208  
Santa Fe, New Mexico 87504-2208

DISTRICT I  
P.O. Box 1980, Hobbs, NM 88240

DISTRICT II  
P.O. Drawer DD, Artesia, NM 88210

DISTRICT III  
1009 Rio Brazos Rd., Aztec, NM 87410

State of New Mexico  
Energy, Minerals and Natural Resources Department

Form C-102  
Revised February 10, 1994  
Instruction on back  
Submit to Appropriate District Office  
State Lease - 4 Copies  
Fee Lease - 3 Copies

OIL CONSERVATION DIVISION

P.O. Box 2088  
Santa Fe, New Mexico 87504-2088

☐ AMENDED REPORT

WELL LOCATION AND ACREAGE DEDICATION PLAT

API Number	Pool Code	Pool Name
Property Code	Property Name ANDERSON 33	Well Number 1
OGRID No.	Operator Name ANSON GAS CORP.	Elevation 3707'

Surface Location

UL or lot No.	Section	Township	Range	Lot Idn	Feet from the	North/South line	Feet from the	East/West line	County
J	33	16S	38E		2520	SOUTH	2310	EAST	LEA

<sup>11</sup> Bottom Hole Location If Different From Surface

UL or lot No.	Section	Township	Range	Lot Idn	Feet from the	North/South line	Feet from the	East/West line	County
G	33	16S	38E		2310	NORTH	2310	EAST	LEA

Dedicated Acres	Joint or Infill	Consolidation Code	Order No.
-----------------	-----------------	--------------------	-----------

NO ALLOWABLE WILL BE ASSIGNED TO THIS COMPLETION UNTIL ALL INTERESTS HAVE BEEN CONSOLIDATED  
OR A NON-STANDARD UNIT HAS BEEN APPROVED BY THE DIVISION

	<p><b>OPERATOR CERTIFICATION</b></p> <p>I hereby certify the the information contained herein is true and complete to the best of my knowledge and belief.</p> <p><i>J. Craig Northcutt</i> Signature</p> <p>J. Craig Northcutt Printed Name</p> <p>Vice President Title</p> <p>7-7-94 Date</p>
	<p><b>SURVEYOR CERTIFICATION</b></p> <p>I hereby certify that the well location shown on this plat was plotted from field notes of actual surveys made by me or under my supervision, and that the same is true and correct to the best of my belief.</p> <p>Date Surveyed _____ Signature &amp; Seal of Professional Surveyor _____ W.O. Num 84-11-1159</p>
	<p>Certificate No. JOHN W. WEST, 676 RONALD J. EIDSON, 3239 GARY L. JONES, 7977</p>

07.13.94

03:37 PM

\*ANSON COMPANY

P03

## DISTRICT I

P.O. Box 1980, Hobbs, NM 88240

## State of New Mexico

Energy, Minerals and Natural Resources Department

Form C-102

Revised February 10, 1984

Instruction on back

Submit to Appropriate District Office

State Lease - 4 Copies

Fee Lease - 3 Copies

## DISTRICT II

P.O. Drawer 22, Artesia, NM 88210

## DISTRICT III

1000 Rio Bramos Rd., Artec, NM 87410

## OIL CONSERVATION DIVISION

P.O. Box 2088

Santa Fe, New Mexico 87504-2088

☐ AMENDED REPORT

## WELL LOCATION AND ACREAGE DEDICATION PLAT

API Number	Pool Code	Pool Name
		Wildcat Atoka -
Property Code	Property Name	Well Number
	ANDERSON 33	1
OGRIID No.	Operator Name	Elevation
	ANSON GAS CORP.	3707'

## Surface Location

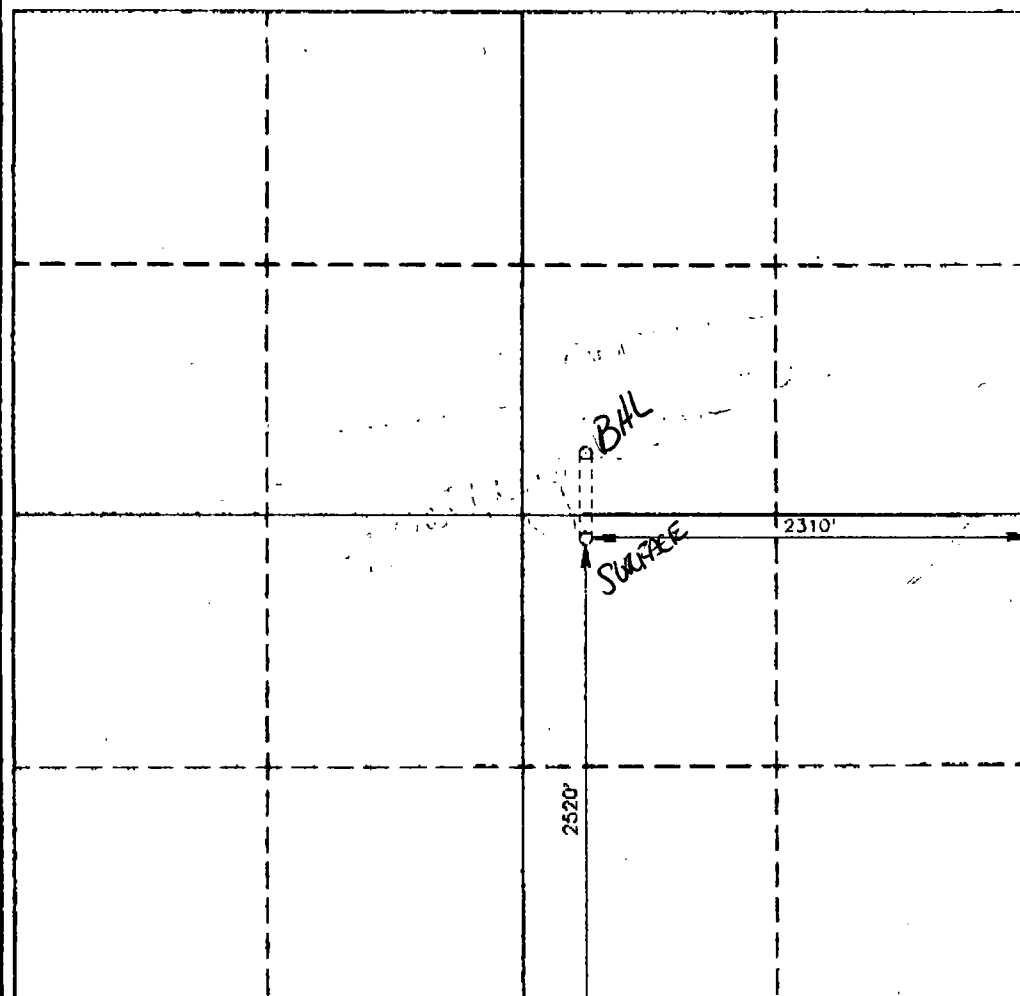


UL or lot No.	Section	Township	Range	Lot 1/4	Feet from the	North/South line	Feet from the	East/West line	County
J	33	16S	38E		2520	SOUTH	2310	EAST	LEA

## Bottom Hole Location if Different From Surface

UL or lot No.	Section	Township	Range	Lot 1/4	Feet from the	North/South line	Feet from the	East/West line	County
G	33	16S	38E		2310	NORTH	2310	EAST	LEA

Dedicated Acres	Joint or Infill	Consolidation Code	Order No.

NO ALLOWABLE WILL BE ASSIGNED TO THIS COMPLETION UNTIL ALL INTERESTS HAVE BEEN CONSOLIDATED  
OR A NON-STANDARD UNIT HAS BEEN APPROVED BY THE DIVISION

	<b>OPERATOR CERTIFICATION</b> I hereby certify that the information contained herein is true and complete to the best of my knowledge and belief.  Signature J. Craig Northcutt Printed Name Vice President Title 7-7-94 Date
	<b>SURVEYOR CERTIFICATION</b> I hereby certify that the well location shown on this plat was plotted from field notes of actual surveys made by me or under my supervision, and that the same is true and correct to the best of my belief.  Date Surveyed Signature & Seal of Professional Surveyor 3239 Certificate No. 1159
	Certificate No. JOHN W. WEST, 678 RONALD J. EIDSON, 3239 GARY L. JONES, 7977

## ANSON COMPANY

AN OKLAHOMA  
GENERAL PARTNERSHIPANSON GAS CORPORATION  
MANAGING GENERAL PARTNER

## FAX TRANSMITTAL

DATE: 7-13-94  
FAX NO: (505) 827-5741  
TO: David Catanach / Anna Griego  
FROM: Chuck Lundeen  
NO. OF PAGES (including this page): 3

REMARKS: Per our telephone conversation,  
this was sent via FEDERAL EXPRESS for  
Last Monday delivery to Mr. Stagner.  
Originals to follow in mail. THANKS!!

AnSon Fax Number: (405) 523-3195

If you had any problems in receiving this fax, please call Chuck  
at (405) 523-3205.

THIS MESSAGE IS INTENDED ONLY FOR THE USE OF THE INDIVIDUAL OR ENTITY TO WHICH IT IS ADDRESSED AND MAY CONTAIN INFORMATION THAT IS PRIVILEGED, CONFIDENTIAL AND EXEMPT FROM DISCLOSURE UNDER APPLICABLE LAW. IF THE READER OF THIS MESSAGE IS NOT THE INTENDED RECIPIENT, YOU ARE HEREBY NOTIFIED THAT ANY DISSEMINATION, DISTRIBUTION OR COPYING OF THIS COMMUNICATION IS STRICTLY PROHIBITED. IF YOU HAVE RECEIVED THIS COMMUNICATION IN ERROR, PLEASE NOTIFY US IMMEDIATELY BY TELEPHONE AND RETURN THE ORIGINAL MESSAGE TO US AT THE ABOVE ADDRESS VIA THE U.S. POSTAL SERVICE. THANK YOU.



## ANSON COMPANY

AN OKLAHOMA  
GENERAL PARTNERSHIP

VIA FEDERAL EXPRESS

ANSON GAS CORPORATION  
MANAGING GENERAL PARTNER

July 7, 1994

Oil Conservation Division  
P.O. Box 2088  
Santa Fe, New Mexico 87504

Attn: Mr. Michael E. Stogner

Re: Rule 111  
Request For Directional Drilling  
Section 33-16S-38E  
Lea County, New Mexico  
Wood Prospect

Dear Mr. Stogner:

AnSon Gas Corporation respectfully requests that it be granted administrative approval to drill a directional well in the captioned unit. Enclosed please find copy of AnSon's Form C-102 reflecting the proposed surface location and bottom hole location for the drilling of our Anderson 33 #1 well. The proposed drillsite unit consists of the SW/4 NE/4 of Section 33-16S-38E, Lea County, New Mexico. The surface area of this drillsite unit is situated on the pivot point of a circular irrigation system which creates an obstruction. This obstruction can only be avoided by the drilling of a directional well. AnSon has settled surface damages with the surface owner in the NW/4 SE/4 of Section 33 and is prepared to build location and spud a Strawn Lime test on or before July 12, 1994. AnSon owns 100% of the leasehold ownership underlying the NE/4 and approximately 93% of the leasehold ownership underlying the SE/4 of Section 33. There is no production offsetting the proposed drillsite unit and therefore no notification is required for any operators of units offsetting this unit.

AnSon has a rig available to move onto this location within the next few days and would appreciate your earliest review of our request. If you have any questions or need additional information, please give me a call.

Sincerely,

AnSon Gas Corporation

Charles E. Lundeen  
Land Manager

CEL/kjh

cc: Mr. William F. Carr  
Campbell, Carr, Berge & Sheridan  
P.O. Box 2208  
Santa Fe, New Mexico 87504-2208

County, \_\_\_\_\_

Township \_\_\_\_\_ Range \_\_\_\_\_

Township \_\_\_\_\_ Range \_\_\_\_\_

Township \_\_\_\_\_ Range \_\_\_\_\_

Township \_\_\_\_\_ Range \_\_\_\_\_

Form 104—(Four on Township)

6	5	4	3	2	1	6	5	4	3	2	1
7	8	9	10	11	12	7	8	9	10	11	12
18	17	16	15	14	13	18	17	16	15	14	13
19	20	21	22	23	24	19	20	21	22	23	24
30	29	28	27	26	25	30	29	28	27	26	25
31	32	33	34	35	36	31	32	33	34	35	36
6	5	4	3	2	1	6	5	4	3	2	1
7	8	9	10	11	12	7	8	9	10	11	12
18	17	16	15	14	13	18	17	16	15	14	13
19	20	21	22	23	24	19	20	21	22	23	24
30	29	28	27	26	25	30	29	28	27	26	25
31	32	33	34	35	36	31	32	33	34	35	36