

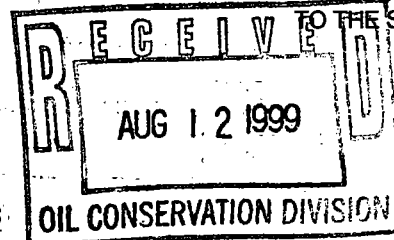
1154 ~~1153~~

Form C-142
Date 06/99

District I - (505) 393-6161
1625 N. French Dr
Hobbs, NM 88241-1980
District II - (505) 748-1283
811 S. First
Artesia, NM 88210
District III - (505) 334-6178
1000 Rio Brazos Road
Aztec, NM 87410
District IV - (505) 827-7131

New Mexico
Energy Minerals and Natural Resources Department
Oil Conservation Division
2040 South Pacheco Street
Santa Fe, New Mexico 87505
(505) 827-7131

SUBMIT ORIGINAL
PLUS 2 COPIES
TO THE SANTA FE
OFFICE



APPLICATION FOR NEW WELL STATUS

I. Operator and Well								
Operator name & address Mack Energy Corporation P.O. Box 960 Artesia, NM 88211-0960					OGRID Number 013837			
Contact Party Robert C. Chase					Phone (505)748-1288			
Property Name White Star Federal				Well Number 2	API Number 30-015-30304			
UL J	Section 29	Township 17S	Range 29E	Feet From The 1650	North/South Line South	Feet From The 1650	East/West Line East	County Eddy, NM

II. Date/Time Information			
Spud Date 1/11/99	Spud Time 1:30 pm	Date Completed 2/10/99	Pool East Empire Yeso

III. Attach copies of Form C-103 or Federal Form 3160-5 showing date/time of drilling commenced and Form C-105 or Federal Form 3160-4 showing well was completed as a producer.

IV. Attach a list of all working interest owners with their percentage interests.

V. AFFIDAVIT:

State of New Mexico)
County of Eddy) ss.
Robert C. Chase, being first duly sworn, upon oath states:
1. I am the Operator, or authorized representative of the Operator, of the above-referenced well.
2. To the best of my knowledge, this application is complete and correct.
Signature [Signature] Title Vice President Date 8/9/99
SUBSCRIBED AND SWORN TO before me this 9th day of August, 1999
[Signature]
My Commission expires: 12-9-99 Notary Public

FOR OIL CONSERVATION DIVISION USE ONLY:

VI. CERTIFICATION OF APPROVAL:
This Application is hereby approved and the above-referenced well is designated a New Well. By copy hereof, the Division notifies the Secretary of the Taxation and Revenue Department of this Approval.

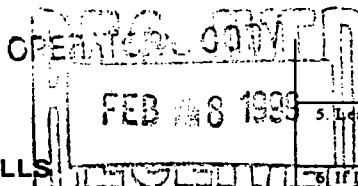
Signature <u>[Signature]</u>	Title <u>P.E. Speer</u>	Date <u>AUG 13 1999</u>
---------------------------------	----------------------------	----------------------------

VII. DATE OF NOTIFICATION TO THE SECRETARY OF THE TAXATION AND REVENUE DEPARTMENT: AUG 16 1999

NOTICE: The operator must notify all working interest owners of this New Well certification.

PV2V2004334685

UNITED STATES
DEPARTMENT OF THE INTERIOR
BUREAU OF LAND MANAGEMENT



FORM APPROVED
Budget Bureau No. 1004-0135
Expires: March 31, 1993
5. Lease Designation and Serial No.
NM-14840
6. If Indian, Allottee or Tribe Name

SUNDRY NOTICES AND REPORTS ON WELLS

Do not use this form for proposals to drill or to deepen or reentry to a different reservoir.
Use "APPLICATION FOR PERMIT—" for such proposals

SUBMIT IN TRIPLICATE

1. Type of Well

☒ Oil Well ☐ Gas Well ☐ Other

2. Name of Operator

Mack Energy Corporation

3. Address and Telephone No.

P.O. Box 960, Artesia, NM 88211-0960

(505)748-1288

4. Location of Well (Footage, Sec., T. R., M. or Survey Description)

1650 FSL 1650 FEL Sec 29 T17S R29E

7. If Unit or CA, Agreement Designation

8. Well Name and No.

White Star Federal #2

9. API Well No.

30-015-30304

10. Field and Pool, or Exploratory Area

East Empire Yeso

11. County or Parish, State

Eddy, NM

12. CHECK APPROPRIATE BOX(s) TO INDICATE NATURE OF NOTICE, REPORT, OR OTHER DATA

TYPE OF SUBMISSION

- ☐ Notice of Intent
☒ Subsequent Report
☐ Final Abandonment Notice

TYPE OF ACTION


- ☐ Abandonment
☐ Recompletion
☐ Plugging Back
☐ Casing Repair
☐ Altering Casing
☒ Other Spud & Cement Casing
☐ Change of Plans
☐ New Construction
☐ Non-Routine Fracturing
☐ Water Shut-Off
☐ Conversion to Injection
☐ Dispose Water

(Note: Report results of multiple completion on Well Completion or Recompletion Report and Log form.)

13 Describe Proposed or Completed Operations (Clearly state all pertinent details, and give pertinent dates, including estimated date of starting any proposed work. If well is directionally drilled, give subsurface locations and measured and true vertical depths for all markers and zones pertinent to this work)*

1/11/99 Spud 17 1/2" hole @ 1:30PM. TD 17 1/2" hole @ 328' @ 8:40PM. RIH w/7 jts 13 3/8" 48# J-55 LT&C. Landed @ 325'. BJ Cemented w/325 sx Class C 2% CC. Circ.74 sx.Plug down @ 11:45 PM. 1/10/99 WOC 12 hours.

1/12/99 Spud 12 1/4" 10:30AM, 2:00PM drilling new formation, TD hole 9:00PM. Ran 23 jts. 8 5/8" 24#, K-55 ST&C, Landed at 811', BJ cemented with 250 sacks 25/65 6% Gel, 3# salt, 1/4# CF tail in 200 sacks Class C 2% CaCl, plug down 1:30AM. circ 105 sacks to pit.



14. I hereby certify that the foregoing is true and correct

Signed

Crisa D. Carter

Title

Production Clerk

Date

1/22/99

(This space for Federal or State office use)

Approved by

Title

Date

Conditions of approval, if any:

Title 18 U.S.C. Section 1001, makes it a crime for any person knowingly and willfully to make to any department or agency of the United States any false, fictitious or fraudulent statements or representations as to any matter within its jurisdiction.

•See Instruction on Reverse Side

PROPERTY	DOI	MO/YR	PROPERTY NAME	OWNER SQ	OWNER NAME	INTEREST	INTEREST TYPE	LAST CHANGE
002279	002	J1	05/98	WHITE STAR	FEDERAL 2			
				001020	00 BUCKHORN ENTERPRISES CORP.	.00859275	1 WOR	5/20/98
				001070	00 BILLY W. CHASE	.00859275	1 WOR	5/20/98
				007690	00 TEXACO E&P	.25000000	1 WOR	5/20/98
				999101	00 CHASE OIL CORPORATION	.36162000	1 WOR	5/20/98
				999104	00 RICHARD L. CHASE	.01865100	1 WOR	5/20/98
				999105	00 GERENE DIANNE CHASE CROUCH	.01092150	1 WOR	5/20/98
				999106	00 ROBERT C. CHASE	.04162200	1 WOR	5/20/98
				999107	00 MACK C. CHASE TRUST	.30000000	1 WOR	5/20/98
					TOTAL INTEREST	1.00000000		