

1185

**District I** - (505) 393-6161

1625 N. French Dr.  
Hobbs, NM 88241-1980

**District II** - (505) 748-1283

811 S. First  
Artesia, NM 88210

**District III** - (505) 334-6178

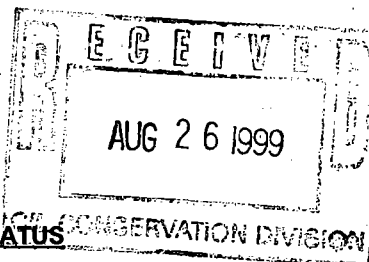
1000 Rio Brazos Road  
Aztec, NM 87410

**District IV** - (505) 827-7131

New Mexico  
Energy Minerals and Natural Resources Department  
Oil Conservation Division  
2040 South Pacheco Street  
Santa Fe, New Mexico 87505  
(505) 827-7131

Form C-142  
Date 06/99

Submit Original  
Plus 2 Copies  
to the Santa Fe  
Office



**APPLICATION FOR NEW WELL STATUS**

**I. Operator and Well**

<b>Operator name address</b> Burlington Resources Oil and Gas P.O. Box 4289 Farmington, NM 87499						<b>OGRID NUMBER</b> 014538		
<b>Contact Party</b> Peggy Bradfield						<b>Phone</b> 505-326-9700		
<b>Property Name:</b> SAN JUAN 28-4 UNIT					<b>Well Number:</b> 32M	<b>API Number</b> 300392600900		
<b>UL</b> J	<b>Section</b> 032	<b>Township</b> 028N	<b>Range</b> 004W	<b>Feet From the</b> 2030	<b>North/South Line</b> FSL	<b>Feet From the</b> 2470	<b>East/West Line</b> FEL	<b>County</b> RIO ARRIBA

**II. Date/Time Information**

<b>Spud Date</b> 5/3/99	<b>Spud Time</b> 12:15:00 PM	<b>Date Completed</b> 7/13/99	<b>Pool</b> BASIN DAKOTA/BLANCO MESAVERDE
----------------------------	---------------------------------	----------------------------------	--

III. Attach copies of Form C-103 or Federal Form 3160-5 showing date/time of drilling commenced and Form C-105 or Federal Form 3160-4 showing well was completed as a producer.

IV. Attach a list of all working interest owners with their percentage interest.

**V. AFFIDAVIT:**

State of New Mexico  
County of San Juan ss.  
Peggy Bradfield, being first duly sworn, upon states:

1. I am the Operator, or authorized representative of the Operator, of the above-referenced well,  
2. To the best of my knowledge, this application is complete and correct.

Signature Peggy Bradfield Title Reg Adm Date 8-5-99  
SUBSCRIBED AND SWORN TO before me this 24<sup>th</sup> day of August, 1999  
My Commision expires: 6/14/03 Mae Benallyon  
Notary Public

**FOR OIL CONSERVATION USE ONLY:**

**VI. CERTIFICATION OF APPROVAL:**

This application is herby approved and the above-referenced well is designated a New Well. By copy hereof, the Division notifies the Secretary of the Taxation and Revenue Department of this Approval.

<b>Signature</b> <u>Mark K. [Signature]</u>	<b>Title</b> <u>P.E. Spec.</u>	<b>DATE</b> <u>27 1999</u>
---	--------------------------------	----------------------------

VII. DATE OF NOTIFICATION TO THE SECRETARY OF THE TAXATION AND REVENUE DEPARTMENT: AUG 27 1999

**NOTICE:** The operator must notify all working interest owners of this New Well certification

PV2V2006432319

NEW YORK

1186

**District I** - (505) 393-6161

1625 N. French Dr.  
Hobbs, NM 88241-1980

**District II** - (505) 748-1283

811 S. First  
Artesia, NM 88210

**District III** - (505) 334-6178

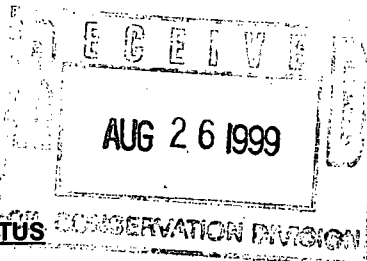
1000 Rio Brazos Road  
Aztec, NM 87410

**District IV** - (505) 827-7131

New Mexico  
Energy Minerals and Natural Resources Department  
Oil Conservation Division  
2040 South Pacheco Street  
Santa Fe, New Mexico 87505  
(505) 827-7131

Form C-142  
Date 06/99

Submit Original  
Plus 2 Copies  
to the Santa Fe  
Office



**APPLICATION FOR NEW WELL STATUS**

**I. Operator and Well**

<b>Operator name address</b> Burlington Resources Oil and Gas P.O. Box 4289 Farmington, NM 87499					<b>OGRID NUMBER</b> 014538			
<b>Contact Party</b> Peggy Bradfield					<b>Phone</b> 505-326-9700			
<b>Property Name:</b> SAN JUAN 28-5 UNIT				<b>Well Number:</b> 83M	<b>API Number</b> 300392592700			
<b>UL</b> C	<b>Section</b> 016	<b>Township</b> 028N	<b>Range</b> 005W	<b>Feet From the</b> 790	<b>North/South Line</b> FNL	<b>Feet From the</b> 1815	<b>East/West Line</b> FWL	<b>County</b> RIO ARRIBA

**II. Date/Time Information**

<b>Spud Date</b> 2/8/99	<b>Spud Time</b> 3:00:00 PM	<b>Date Completed</b> 4/7/99	<b>Pool</b> BASIN DAKOTA /BLANCO MESAVERDE
----------------------------	--------------------------------	---------------------------------	---

III. Attach copies of Form C-103 or Federal Form 3160-5 showing date/time of drilling commenced and Form C-105 or Federal Form 3160-4 showing well was completed as a producer.

IV. Attach a list of all working interest owners with their percentage interest.

**V. AFFIDAVIT:**

State of New Mexico  
County of San Juan ss.  
Peggy Bradfield, being first duly sworn, upon states:

1. I am the Operator, or authorized representative of the Operator, of the above-referenced well,  
2. To the best of my knowledge, this application is complete and correct.

Signature Peggy Bradfield Title Reg Admin Date 8-16-99  
SUBSCRIBED AND SWORN TO before me this 24<sup>th</sup> day of August, 1999  
My Commision expires: 6/14/03 Mae Benallygm  
Notary Public

**FOR OIL CONSERVATION USE ONLY:**

**VI. CERTIFICATION OF APPROVAL:**

This application is herby approved and the above-referenced well is designated a New Well. By copy hereof, the Division notifies the Secretary of the Taxation and Revenue Department of this Approval.

<b>Signature</b> <u>Mark R. Spee</u>	<b>Title</b> <u>P.E. Spee</u>	<b>DATE</b> <u>AUG 27 1999</u>
--------------------------------------	-------------------------------	--------------------------------

**VII. DATE OF NOTIFICATION TO THE SECRETARY OF THE TAXATION AND REVENUE DEPARTMENT:** AUG 27 1999

**NOTICE: The operator must notify all working interest owners of this New Well certification**

pV2V2006432375

Return to S. 1000

1187

**District I** - (505) 393-6161

1625 N. French Dr.  
Hobbs, NM 88241-1980

**District II** - (505) 748-1283

811 S. First  
Artesia, NM 88210

**District III** - (505) 334-6178

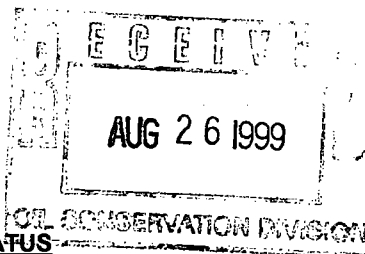
1000 Rio Brazos Road  
Aztec, NM 87410

**District IV** - (505) 827-7131

New Mexico  
Energy Minerals and Natural Resources Department  
Oil Conservation Division  
2040 South Pacheco Street  
Santa Fe, New Mexico 87505  
(505) 827-7131

Form C-142  
Date 06/99

Submit Original  
Plus 2 Copies  
to the Santa Fe  
Office



**APPLICATION FOR NEW WELL STATUS**

**I. Operator and Well**

<b>Operator name address</b> Burlington Resources Oil and Gas P.O. Box 4289 Farmington, NM 87499					<b>OGRID NUMBER</b> 014538			
<b>Contact Party</b> Peggy Bradfield					<b>Phone</b> 505-326-9700			
<b>Property Name:</b> SAN JUAN 28-5 UNIT					<b>Well Number:</b> 86M		<b>API Number</b> 300392594600	
<b>UL</b> D	<b>Section</b> 023	<b>Township</b> 028N	<b>Range</b> 005W	<b>Feet From the</b> 935	<b>North/South Line</b> FNL	<b>Feet From the</b> 1075	<b>East/West Line</b> FWL	<b>County</b> RIO ARRIBA

**II. Date/Time Information**

<b>Spud Date</b> 1/30/99	<b>Spud Time</b> 11:00:00 PM	<b>Date Completed</b> 3/28/99	<b>Pool</b> BLANCO MESAVERDE/BASIN DAKOTA
-----------------------------	---------------------------------	----------------------------------	--

III. Attach copies of Form C-103 or Federal Form 3160-5 showing date/time of drilling commenced and Form C-105 or Federal Form 3160-4 showing well was completed as a producer.

IV. Attach a list of all working interest owners with their percentage interest.

**V. AFFIDAVIT:**

State of New Mexico  
County of San Juan ss.

Peggy Bradfield, being first duly sworn, upon states:

1. I am the Operator, or authorized representative of the Operator, of the above-referenced well,

2. To the best of my knowledge, this application is complete and correct.

Signature Peggy Bradfield Title Gen. Asst. Date 8-16-99

SUBSCRIBED AND SWORN TO before me this 24th day of August, 1999

My Commission expires: 6/14/03 Mae Benallien  
Notary Public

**FOR OIL CONSERVATION USE ONLY:**

**VI. CERTIFICATION OF APPROVAL:**

This application is hereby approved and the above-referenced well is designated a New Well. By copy hereof, the Division notifies the Secretary of the Taxation and Revenue Department of this Approval.

<b>Signature</b> <u>Mark P. Speer</u>	<b>Title</b> <u>P.E. Spec.</u>	<b>Date</b> <u>AUG 27 1999</u>
---------------------------------------	--------------------------------	--------------------------------

VII. DATE OF NOTIFICATION TO THE SECRETARY OF THE TAXATION AND REVENUE DEPARTMENT: AUG 27 1999

**NOTICE: The operator must notify all working interest owners of this New Well certification**

PVZV2006432429

UNITED STATES  
DEPARTMENT OF THE INTERIOR  
BUREAU OF LAND MANAGEMENT

SUBMIT IN

FOR APPROVED

OMB NO. 1004-0137

Expires: December 31, 1991

Instructions on  
reverse sideRECEIVED  
RLM

5. LEASE DESIGNATION AND SERIAL NO.

SF-079519A

6. IF INDIAN, ALLOTTEE OR TRIBE NAME

7. UNIT AGREEMENT NAME

San Juan 28-5 Unit

8. FARM OR LEASE NAME, WELL NO.

San Juan 28-5 Unit #86M

9. API WELL NO.

30-039-25946

10. FIELD AND POOL, OR WILDCAT

Blanco MV/Basin Dakota

11. SEC., T., R., M., OR BLOCK AND SURVEY  
OR AREA

Sec. 23, T-28-N, R-5-W

## WELL COMPLETION OR RECOMPLETION REPORT AND LOG\*

1a. TYPE OF WELL:

OIL WELL ☐ GAS WELL ☒ DRY ☐ Other ☐

b. TYPE OF COMPLETION:

NEW WELL ☒ WORK OVER ☐ DEEP-EN ☐ PLUG BACK ☐ DIFF. RESVR ☐ Other ☐

2. NAME OF OPERATOR

BURLINGTON RESOURCES OIL &amp; GAS COMPANY

3. ADDRESS AND TELEPHONE NO.

PO BOX 4289, Farmington, NM 87499 (505) 326-9700

4. LOCATION OF WELL (Report location clearly and in accordance with any State requirements)\*

At surface 935°FNL, 1075°FWL.

At top prod. interval reported below

At total depth

DHC-2019

14. PERMIT NO.

DATE ISSUED

12. COUNTY OR

PARISH

Rio Arriba

13. STATE

New Mexico

15. DATE SPUDDED

1-30-99

16. DATE T.D. REACHED

2-6-99

17. DATE COMPL. (Ready to prod.)

3-28-99

18. ELEVATIONS (DF, RKB, RT, BR, ETC.)\*

6869 GR, 6881 KB

19. ELEV. CASINGHEAD

20. TOTAL DEPTH, MD &amp; TVD

8222

21. PLUG BACK T.D., MD &amp; TVD

22. IF MULTIPLE COMPL.

HOW MANY\*

2

23. INTERVALS

DRILLED BY

ROTARY TOOLS

CABLE TOOLS

0-8222

24. PRODUCTION INTERVAL (S) OF THIS COMPLETION-TOP, BOTTOM, NAME (MD AND TVD)\*

4578-6267 Mesaverde

Commingled w/Dakota

25. WAS DIRECTIONAL  
SURVEY MADE

26. TYPE ELECTRIC AND OTHER LOGS RUN

CBL-CCL-GR

27. WAS WELL CORED

No

28. CASING RECORD (Report all strings set in well)

CASING SIZE/GRADE	WEIGHT, LB./FT.	DEPTH SET (MD)	HOLE SIZE	TOP OF CEMENT, CEMENTING RECORD	AMOUNT PULLED
9 5/8	32.3#	463	12 1/4	413 cu.ft.	
7	23#	3998	8 3/4	1204 cu.ft.	

29. LINER RECORD

SIZE	TOP (MD)	BOTTOM (MD)	SACKS CEMENT*	SCREEN (MD)	SIZE	DEPTH SET (MD)	PACKER SET (MD)
4 1/2	3504	8216	670 cu.ft.		2 3/8	8166	

30. TUBING RECORD

31. PERFORATION RECORD (Interval, size and number)

4578, 4580, 4582, 4591, 4593, 4795, 4797, 4802, 4804,  
4806, 4809, 4951, 4953, 4956, 4960, 4962, 5376, 5389,  
5407, 5415, 5427, 5442, 5453, 5462, 5478, 5495, 5514,  
5537, 5574, 5594, 5606, 5616, 5622, 5633, 5639, 5647,  
5654, 5660, 5668, 5705, 5712, 5725, 5742, 5751, 5761.

32. ACID, SHOT, FRACTURE, CEMENT SQUEEZE, ETC.

DEPTH INTERVAL (MD)	AMOUNT AND KIND OF MATERIAL USED
4578-4962	15,000 gal 70 Qual foam, 235,000# 20/40 Arizona sd
5376-5616	12,500 gal slk wtr, 100,000# 20/40 Arizona sd
5694-6267	12,500 gal slk wtr, 100,000# 20/40 Arizona sd
Perforations cont'd on back	

33. PRODUCTION

DATE FIRST PRODUCTION		PRODUCTION METHOD (Flowing, gas lift, pumping—size and type of pump)				WELL STATUS (Producing or shut-in)	
		Flowing				SI	
DATE OF TEST	HOURS TESTED	CHOKE SIZE	PROD'N FOR TEST PERIOD	OIL-BBL	GAS-MCF	WATER-BBL	GAS-OIL RATIO
3-28-99			→		586 Pitot Gauge		
FLOW. TUBING PRESS.	CASING PRESSURE	CALCULATED 24-HOUR RATE	OIL-BBL	GAS-MCF	WATER-BBL	OIL GRAVITY-API (CORR.)	
SI 183	SI 760	→					

34. DISPOSITION OF GAS (Sold, used for fuel, vented, etc.)

To be sold

TEST WITNESSED BY

35. LIST OF ATTACHMENTS

None

36. I hereby certify that the foregoing and attached information is complete and correct as determined from all available records

SIGNED

TITLE Regulatory Administrator

DATE

ACCEPTED FOR RECORD

\*(See Instructions and Spaces for Additional Data on Reverse Side)

Title 18 U.S.C. Section 1001, makes it a crime for any person knowingly and willfully to make to any department or agency of the United States any false, fictitious or fraudulent statements or representations as to any matter within its jurisdiction.

APR 09 1999

OPERATOR

FARMER  
BY SmmPrinted Name  
Peggy Bradfield

PUD - 8

Approval Date:

MAR 30 1999

DEPARTMENT OF THE INTERIOR  
BUREAU OF LAND MANAGEMENT

Sundry Notices and Reports on Wells

1. Type of Well  
GAS

2. Name of Operator

**BURLINGTON  
RESOURCES**

OIL & GAS COMPANY

3. Address & Phone No. of Operator

PO Box 4289, Farmington, NM 87499 (505) 326-9700

4. Location of Well, Footage, Sec., T, R, M

935' FNL, 1075' FWL, Sec.23, T-28-N, R-5-W, NMPM

DHC-2019

5. Lease Number

SF-079519A

6. If Indian, All  
Tribe Name

7. Unit Agreement

San Juan 28-5 1

8. Well Name & Num

San Juan 28-5 1

9. API Well No.

30-039-25946

10. Field and Pool

Blanco MV/Basir

11. County and Stat

Rio Arriba Co,

12. CHECK APPROPRIATE BOX TO INDICATE NATURE OF NOTICE, REPORT, OTHER DATA

Type of Submission

Type of Action

☐ Notice of Intent

☐ Abandonment

☐ Change of Plans

☒ Subsequent Report

☐ Recompletion

☐ New Construction

☐ Final Abandonment

☐ Plugging Back

☐ Non-Routine Fracturing

☐ Casing Repair

☐ Water Shut off

☐ Altering Casing

☐ Conversion to Injection

☒ Other - Spud

13. Describe Proposed or Completed Operations

1-30-99 MIRU. Spud well @ 11:00 p.m. 1-30-99.

1-31-99 Drill to 469'. Circ hole clean. TOOH. TIH w/10 jts 9 5/8" 32.3# WC-50 c  
set @ 463'. Pump 20 bbl wtr ahead. Cmtd w/350 sx Class "B" neat cmt  
calcium chloride, 0.25 pps Cellophane (413 cu.ft.). Displace w/15.6 b  
wtr. Circ 33 bbl cmt to surface. WOC. NU BOP. PT BOP & csg to 600 psi  
min, OK. Drilling ahead.

14. I hereby certify that the foregoing is true and correct.

Signed Peggy Bradfield Title Regulatory Administrator Date 2/1/99

(This space for Federal or State Office use)

APPROVED BY

Title

Date

CONDITION OF APPROVAL, if any:

Title 18 U.S.C. Section 1001, makes it a crime for any person knowingly and willfully to make any statement or agency of the United States any false, fictitious or fraudulent statements or representations as to any matter within its jurisdiction.

ACCEPTED FOR F

FEB 16 1999

OPERATOR

FARMINGTON FIELD C  
BY Smr

Printed Name	PUD - 8
Peggy Bradfield	
Regulatory Administrator	

Approval Date:

MAR 30 1999

Entity	Entity Type	Entity %	Entity Name
22054600/000	LEASE - LEASE - OIL AND GAS		USA SF-079519-A
61062800/000	CONTRACT - UNIT AGREEMENT		SAN JUAN 28-5 UNIT
61062801/000	CONTRACT - OPERATING AGREEMENT		EL PASO NATURAL GAS CO
OWNERS			
038313/01	OWNER - NONE	0.991465%	M A R OIL & GAS CORP
050144/01	OWNER - NONE	0.128854%	MAST MAYDELL MILLER
077799/01	OWNER - NONE	5.512636%	T H MCELVAIN OIL & G
108781/01	OWNER - NONE	0.181454%	TINNIN ROBT/FRANCES
116901/01	OWNER - NONE	0.214608%	BROWN EVELYN G
116902/01	OWNER - NONE	0.511204%	BROWN ALGERNON W
117159/01	OWNER - NONE	0.064427%	GAY CHARLES W
117160/01	OWNER - NONE	0.064427%	HACKER LORRAYN GAY
134805/01	OWNER - NONE	0.208207%	DUGAN MARY ESTATE
999021/01	OWNER - NONE	73.945466%	BURLINGTON RESOURCES OIL & GAS
023653/02	OWNER - NONE	0.208207%	DUGAN THOMAS

☒ Expand All

Refresh

Detail

Close

Print

Entity	Entity Type	Entity %	Entity Name
026000/02	OWNER - NONE	0.544361%	HARRISON LANGDON D
048450/02	OWNER - NONE	0.281961%	VAUGHAN MCELVAIN ENE
091093/02	OWNER - NONE	0.138806%	ZIMMERMAN RUTH
094851/02	OWNER - NONE	0.725814%	POOL THELMA REV MARI
094852/02	OWNER - NONE	0.725816%	POOL HAROLD IRREV RE
003987/03	OWNER - NONE	0.140980%	MCELVAIN CARL R EST
050195/03	OWNER - NONE	0.277611%	QUINN KATHLEEN
031437/04	OWNER - NONE	0.416414%	DEVON ENGY CORP NEV
048003/04	OWNER - NONE	0.725812%	E J E BROWN COMPANY
031730/05	OWNER - NONE	8.844112%	PHILLIPS PETROLEUM
038317/05	OWNER - NONE	1.917422%	BOLACK MINERALS
033854/06	OWNER - NONE	1.288546%	RAYMOND JAMES M
066557/07	OWNER - NONE	1.941390%	WILLIAMS PRODUCTION
UNIT PAS			
6500465000/027			SAN JUAN 28-5 - MV

☒ Expand All

Refresh

Detail

Close

Print

## Well Completion Overview - 3636102 - SAN JUAN 28-5 UNIT NP 86M

Entity	Entity Type	Entity %	Entity Name
3636102	WELL COMPLETION - GAS WELL		SAN JUAN 28-5 UNIT NP, 86M
3636100	ASSET - WELL		SAN JUAN 28-5 UNIT
AGREEMENTS			
22054600/000	LEASE - LEASE - OIL AND GAS		USA SF-079519-A
61062800/000	CONTRACT - UNIT AGREEMENT		SAN JUAN 28-5 UNIT
61062801/000	CONTRACT - OPERATING AGREEMENT		EL PASO NATURAL GAS CO
OWNERS			
038313/01	OWNER - NONE	1.500415%	M A R OIL & GAS CORP
050144/01	OWNER - NONE	0.043763%	MAST MAYDELL MILLER
116901/01	OWNER - NONE	0.201640%	BROWN EVELYN G
116902/01	OWNER - NONE	0.480315%	BROWN ALGERNON W
117159/01	OWNER - NONE	0.021881%	GAY CHARLES W
117160/01	OWNER - NONE	0.021882%	HACKER LORRAYN GAY
999021/01	OWNER - NONE	86.299720%	BURLINGTON RESOURCES OIL & GAS
023653/02	OWNER - NONE	0.630174%	DUGAN THOMAS

☒ Expand All

Refresh

Detail

Close

Print

Entity	Entity Type	Entity %	Entity Name
023653/02	OWNER - NONE		
026000/02	OWNER - NONE	0.511466%	HARRISON LANGDON D
057651/02	OWNER - NONE	3.026681%	CROSS TIMBERS PARTNE
091093/02	OWNER - NONE	0.210058%	ZIMMERMAN RUTH
094851/02	OWNER - NONE	0.681955%	POOL THELMA REV MARI
094852/02	OWNER - NONE	0.681955%	POOL HAROLD IRREV RE
105632/02	OWNER - NONE	2.625724%	MCELVAIN T H OIL&G L
038064/03	OWNER - NONE	0.170489%	TINNIN ROBERT P
050195/03	OWNER - NONE	0.420115%	QUINN KATHLEEN
091671/03	OWNER - NONE	0.080224%	BEDROCK LIMITED PARTNERSHIP
031437/04	OWNER - NONE	0.630174%	DEVON ENGY CORP NEV
048003/04	OWNER - NONE	0.681954%	E J E BROWN COMPANY
038317/05	OWNER - NONE	0.641794%	BOLACK MINERALS
033854/06	OWNER - NONE	0.437621%	RAYMOND JAMES M

☒ Expand All

Refresh

Detail

Close

Print