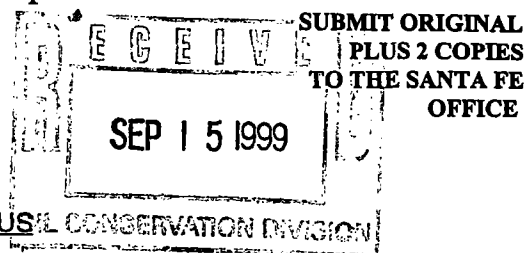


District I - (505) 393-6161
1625 N. French Dr
Hobbs, NM 88241-1980
District II - (505) 748-1283
811 S. First
Artesia, NM 88210
District III - (505) 334-6178
1000 Rio Brazos Road
Aztec, NM 87410
District IV - (505) 827-7131

New Mexico
Energy Minerals and Natural Resources Department
Oil Conservation Division
2040 South Pacheco Street
Santa Fe, New Mexico 87505
(505) 827-7131

1229
Form C-142
Date 06/99



APPLICATION FOR NEW WELL STATUS

I. Operator and Well

| | | | | | | | | | |
|---|---------------|-----------------|--------------|-----------------------|---------------------------|------------------------|------------------------|----------------------------|--|
| Operator name & address Capataz Operating, Inc. PO Box 10549 Midland, TX 79702 | | | | | | OGRID Number 003659 | | | |
| Contact Party H Scott Davis | | | | | | Phone 915-620-8820 | | | |
| Property Name Viceroy | | | | | | Well Number 1 | | API Number 30-025-34625 | |
| UL E | Section 13 | Township 20S | Range 38E | Feet From The 1980 | North/South Line North | Feet From The 330 | East/West Line West | County Lea | |

II. Date/Time Information

| | | | |
|-----------------------|-------------------------|----------------------------|------------------------------|
| Spud Date 06/01/99 | Spud Time 11:30 hrs. | Date Completed 07/09/99 | Pool House Blinbry, South |
|-----------------------|-------------------------|----------------------------|------------------------------|

III. Attach copies of Form C-103 or Federal Form 3160-5 showing date/time of drilling commenced and Form C-105 or Federal Form 3160-4 showing well was completed as a producer.

IV. Attach a list of all working interest owners with their percentage interests.

V. AFFIDAVIT:


State of Texas)
County of Midland)
ss.

H. Scott Davis, being first duly sworn, upon oath states:

- I am the Operator, or authorized representative of the Operator, of the above-referenced well.
- To the best of my knowledge, this application is complete and correct.

Signature [Signature] Title PRESIDENT Date 9-13-99

SUBSCRIBED AND SWORN TO before me this 13th day of SEPTEMBER 1999



Karen Cox Sowders
Notary Public

FOR OIL CONSERVATION DIVISION USE ONLY:

VI. CERTIFICATION OF APPROVAL:

This Application is hereby approved and the above-referenced well is designated a New Well. By copy hereof, the Division notifies the Secretary of the Taxation and Revenue Department of this Approval.

| | | |
|---------------------------------|----------------------------|---------------------------|
| Signature <u>[Signature]</u> | Title <u>P.E. Speer</u> | Date <u>OCT 1 1999</u> |
|---------------------------------|----------------------------|---------------------------|

VII. DATE OF NOTIFICATION TO THE SECRETARY OF THE TAXATION AND REVENUE DEPARTMENT: 10/1/99

NOTICE: The operator must notify all working interest owners of this New Well certification.

PVZV2006538510

CAPATAZ OPERATING INC.

LEASE DDI LISTING BY LEASE

FOR LEASES 67 THRU 67

| LEASE | OWNER | OWN | TAX | SUS | HND | INT | COSTS | OIL REV | GAS REV |
|---------------|-------------------------------------|-----|-----|------------|-----------|-----------|-------|---------|---------|
| 67 VICEROY #1 | LEA NM | | | | | | | | |
| | DA951 H SCOTT DAVIS | P | 1 | .07400000 | .00000000 | .00000000 | | | |
| | DE760 TIMOTHY A DERNBACH | P | 1 | .02068000 | .00000000 | .00000000 | | | |
| | DU762 LISA L DURBAN | P | 1 | .00763000 | .00000000 | .00000000 | | | |
| | EU760 EUREKA GAS COMPANY, INC | P | 1 | .21455000 | .00000000 | .00000000 | | | |
| | FA762 JAMES FARNSWORTH | P | 1 | .00857000 | .00000000 | .00000000 | | | |
| | GA250 R S GADDY & ASSOCIATES | P | 1 | .01280000 | .00000000 | .00000000 | | | |
| | HE614 BESSEMER TR CO, TR OF F HENRY | P | 1 | .02442000 | .00000000 | .00000000 | | | |
| | JO416 JOHNSON & JOHNSON, TR 1-24-85 | P | 1 | .03211000 | .00000000 | .00000000 | | | |
| | JT250 JTD RESOURCES, LLC | P | 1 | .15000000 | .00000000 | .00000000 | | | |
| | LE631 TIMOTHY T LEONARD | P | 1 | .02000000 | .00000000 | .00000000 | | | |
| | LE632 DAN M LEONARD | P | 1 | .02500000 | .00000000 | .00000000 | | | |
| | LE633 ROBERT K LEONARD | P | 1 | .01750000 | .00000000 | .00000000 | | | |
| | LE637 KEVIN K LEONARD | P | 1 | .01750000 | .00000000 | .00000000 | | | |
| | ME570 L S MELZER | P | 1 | .02028000 | .00000000 | .00000000 | | | |
| | ME572 MELZER OPERATING | P | 7 | .06177000 | .00000000 | .00000000 | | | |
| | MO760 MORGAN TRUST | P | 1 | .08687000 | .00000000 | .00000000 | | | |
| | MO762 MAURICE MORDKA | P | 1 | .01590000 | .00000000 | .00000000 | | | |
| | PJ232 PJC LIMITED PARTNERHSIP, | P | 1 | .06434000 | .00000000 | .00000000 | | | |
| | RI630 RIO AUREO, LLC | P | 1 | .03199000 | .00000000 | .00000000 | | | |
| | SA610 SANDFLY, INC | P | 1 | .01000000 | .00000000 | .00000000 | | | |
| | SE110 SEAY EXPLORATION COMPANY | P | 1 | .05286000 | .00000000 | .00000000 | | | |
| | TH270 THE LEONARD TRUST | P | 1 | .03123000 | .00000000 | .00000000 | | | |
| TOTALS: | 22 OWNERS | | | 1.00000000 | .00000000 | .00000000 | | | |

Submit to Appropriate
District Office
State Lease - 6 copies
Fee Lease - 5 copies

DISTRICT I
P.O. Box 1980, Hobbs, NM 88240

DISTRICT II
P.O. Drawer DD, Artesia, NM 88210

DISTRICT III
1000 Rio Brazos Rd., Aztec, NM 87410

State of New Mexico
Energy, Minerals and Natural Resources Department

OIL CONSERVATION DIVISION

2040 Pacheco St.
Santa Fe, NM 87505

Form C-105
Revised 1-1-89

| |
|---|
| WELL API NO. 30-025-34625 |
| 5. Indicate Type of Lease STATE <input type="checkbox"/> FEE <input checked="" type="checkbox"/> |
| 6. State Oil & Gas Lease No. |

WELL COMPLETION OR RECOMPLETION REPORT AND LOG

| | |
|--|---|
| 1a. Type of Well: OIL WELL <input checked="" type="checkbox"/> GAS WELL <input type="checkbox"/> DRY <input type="checkbox"/> OTHER _____ | 7. Lease Name or Unit Agreement Name Viceroy |
| b. Type of Completion: NEW WELL <input checked="" type="checkbox"/> WORK OVER <input type="checkbox"/> DEEPEN <input type="checkbox"/> PLUG BACK <input type="checkbox"/> DEEP RESVR <input type="checkbox"/> OTHER _____ | |
| 2. Name of Operator Capataz Operating Inc | 8. Well No. 1 |
| 3. Address of Operator PO Box 10549, Midland, TX 79702 | 9. Pool name or Wildcat House Blinebry, South |

| |
|---|
| 4. Well Location Unit Letter _____ E: 1980 Feet From The North _____ Line and 330 Feet From The West _____ Line Section 13 Township 20S Range 38E NMPM Lea County |
|---|

| | | | | |
|------------------------------|-----------------------------------|--|--|------------------------------|
| 10. Date Spudded 11/30/95 | 11. Date T.D. Reached 06/16/99 | 12. Date Compl. (Ready to Prod.) 07/09/99 | 13. Elevations (DF & RKB, RT, GR, etc.) 3578 GR | 14. Elev. Casinghead 3578 |
| 15. Total Depth 7800' | 16. Plug Back T.D. 7800' 6610 | 17. If Multiple Compl. How Many Zones? -- | 18. Intervals Drilled By Rotary Tools XX | Cable Tools |

| | |
|---|---------------------------------------|
| 19. Producing Interval(s), of this completion - Top, Bottom, Name Blinebry 5994-6522 | 20. Was Directional Survey Made No |
| 21. Type Electric and Other Logs Run C2DLCNL, DLL, MLL | 22. Was Well Cored No |

23. CASING RECORD (Report all strings set in well)

| CASING SIZE | WEIGHT LB/FT. | DEPTH SET | HOLE SIZE | CEMENTING RECORD | AMOUNT PULLED |
|-------------|---------------|-----------|-----------|---------------------|---------------|
| 8-5/8 | 24 | 1587 | 12-1/4 | 750sx 50/50 POZ "C" | -- |
| | | | | 250sx Class "C" | |
| 5-1/2 | 17 | 7800 | 7-7/8 | 770sx 35/65 POZ "C" | -- |
| | | | | 450sx 50/50 POZ "C" | |


| | |
|-------------------------------------|---------------------------|
| 24. LINER RECORD | 25. TUBING RECORD |
| SIZE TOP BOTTOM SACKS CEMENT SCREEN | SIZE DEPTH SET PACKER SET |
| | 2-3/8 5922 NA |

| | |
|--|--|
| 26. Perforation record (interval, size, and number) 5944-48 1JSPF 48 holes 6014-44 1JSPF 6088-94 1JSPF 6100-04 1JSPF | 27. ACID, SHOT, FRACTURE, CEMENT, SQUEEZE, ETC. DEPTH INTERVAL AMOUNT AND KIND MATERIAL USED 5944-6104 A/2000 gals 15% Nefe 67804gals X200,000lbs 20/40 sand |
|--|--|

| | | | | | | | |
|----------------------------------|-----------------------|--|------------------------|------------------|---------------------|---|-------------------------|
| 28. PRODUCTION | | | | | | | |
| Date First Production 7/09/99 | | Production Method (Flowing, gas lift, pumping - Size and type pump) Pumping | | | | Well Status (Prod. or Shut-in) Producing | |
| Date of Test 07/ /99 | Hours Tested 24 | Choke Size NA | Prod'n For Test Period | Oil - Bbl. 69 | Gas - MCF 168 | Water - Bbl. 148 | Gas - Oil Ratio 2435 |
| Flow Tubing Press. 160 | Casing Pressure NA | Calculated 24-Hour Rate | Oil - Bbl. 69 | Gas - MCF 168 | Water - Bbl. 148 | Oil Gravity - API - (Corr.) 42 | |

| | |
|--|------------------------------------|
| 29. Disposition of Gas (Sold, used for fuel, vented, etc.) Sold | Test Witnessed By H Scott Davis |
|--|------------------------------------|

| |
|----------------------|
| 30. List Attachments |
|----------------------|

| | | | |
|--|-------------------------------|----------------|-----------------|
| 31. I hereby certify that the information shown on both sides of this form is true and complete to the best of my knowledge and belief | | | |
| Signature  | Printed Name H Scott Davis | Title Agent | Date 8/01/99 |

INSTRUCTIONS

This form is to be filed with the appropriate District Office of the Division not later than 20 days after the completion of any newly-drilled or deepened well. It shall be accompanied by one copy of all electrical and radio-activity logs run on the well and a summary of all special tests conducted, including drill stem tests. All depths reported shall be measured depths. In the case of directionally drilled wells, true vertical depths shall also be reported. For multiple completions, Items 25 through 29 shall be reported for each zone. The form is to be filed in quintuplicate except on state land, where six copies are required. See Rule 1105.

INDICATE FORMATION TOPS IN CONFORMANCE WITH GEOGRAPHICAL SECTION OF STATE

Southeastern New Mexico

| | |
|---------------------------|------------------------|
| T. Anhy _____ | T. Canyon _____ |
| T. Salt _____ | T. Strawn _____ |
| B. Salt _____ | T. Atoka _____ |
| T. Yates <u>2858</u> | T. Miss _____ |
| T. 7 Rivers _____ | T. Devonian _____ |
| T. Queen _____ | T. Silurian _____ |
| T. Grayburg <u>4109</u> | T. Montoya _____ |
| T. San Andres <u>4264</u> | T. Simpson _____ |
| T. Glorieta _____ | T. McKee _____ |
| T. Paddock _____ | T. Ellenburger _____ |
| T. Blinberry <u>5994</u> | T. Gr. Wash _____ |
| T. Tubb <u>6522</u> | T. Delaware Sand _____ |
| T. Drinkard _____ | T. Bone Springs _____ |
| T. Abo <u>7083</u> | T. _____ |
| T. Wolfcamp _____ | T. _____ |
| T. Perm _____ | T. _____ |
| T. Cisco (Bough C) _____ | T. _____ |

Northwestern New Mexico

| | |
|-----------------------------|------------------------|
| T. Ojo Alamo _____ | T. Penn. "B" _____ |
| T. Kirtland-Fruitland _____ | T. Penn. "C" _____ |
| T. Pictured Cliffs _____ | T. Penn. "D" _____ |
| T. Cliff House _____ | T. Leadville _____ |
| T. Menefee _____ | T. Madison _____ |
| T. Point Lookout _____ | T. Elbert _____ |
| T. Mancos _____ | T. McCracken _____ |
| T. Gallup _____ | T. Ignacio Otzte _____ |
| Base Greenhorn _____ | T. Granite _____ |
| T. Dakota _____ | T. _____ |
| T. Morrison _____ | T. _____ |
| T. Todilto _____ | T. _____ |
| T. Entrada _____ | T. _____ |
| T. Wingate _____ | T. _____ |
| T. Chinle _____ | T. _____ |
| T. Permian _____ | T. _____ |
| T. Penn "A" _____ | T. _____ |

OIL OR GAS SANDS OR ZONES

| | |
|----------------------------|----------------------------|
| No. 1, from _____ to _____ | No. 3, from _____ to _____ |
| No. 2, from _____ to _____ | No. 4, from _____ to _____ |

IMPORTANT WATER SANDS

Include data on rate of water inflow and elevation to which water rose in hole.

| | |
|----------------------------|------------|
| No. 1, from _____ to _____ | feet _____ |
| No. 2, from _____ to _____ | feet _____ |
| No. 3, from _____ to _____ | feet _____ |

LITHOLOGY RECORD (Attach additional sheet if necessary)

| From | To | Thickness in Feet | Lithology | From | To | Thickness in Feet | Lithology |
|------|------|----------------------|-----------|------|----|----------------------|-----------|
| 3100 | 3120 | | Sandstone | | | | |
| 3120 | 3510 | | Anhydrite | | | | |
| 3510 | 3530 | | Sandstone | | | | |
| 4080 | 5360 | | Dolomite | | | | |
| 5360 | 5760 | | Limestone | | | | |
| 6020 | 7140 | | Dolomite | | | | |
| 7140 | 7310 | | Limestone | | | | |

DISTRICT I
P.O. Box 1980, Hobbs, NM 88240

DISTRICT II
P.O. Drawer DD, Artesia, NM 88210

DISTRICT III
1000 Rio Brazos Rd., Aztec, NM 87410

OIL CONSERVATION DIVISION
P.O. Box 2088
Santa Fe, New Mexico 87504-2088

| |
|---|
| WELL API NO. 30-025-34625 |
| 5. Indicate Type of Lease STATE <input type="checkbox"/> FEE <input checked="" type="checkbox"/> |
| 6. State Oil & Gas Lease No. |
| 7. Lease Name or Unit Agreement Name Viceroy |
| 8. Well No. 1 |
| 9. Pool name or Wildcat House Blinebry, South |
| 10. Elevation (Show whether DF, RKB, RT, GR, etc.) 3578GR |

| | |
|---|--|
| SUNDRY NOTICES AND REPORTS ON WELLS (DO NOT USE THIS FORM FOR PROPOSALS TO DRILL OR TO DEEPEN OR PLUG BACK TO A DIFFERENT RESERVOIR. USE "APPLICATION FOR PERMIT" (FORM C-101) FOR SUCH PROPOSALS.) | |
| 1. Type of Well: OIL WELL <input checked="" type="checkbox"/> GAS WELL <input type="checkbox"/> OTHER <input type="checkbox"/> | |
| 2. Name of Operator Capataz Operating Inc | |
| 3. Address of Operator PO Box 10549, Midland, TX 79702 | |
| 4. Well Location Unit Letter <u>E</u> : <u>1980</u> Feet From The <u>North</u> Line and <u>330</u> Feet From The <u>West</u> Line Section <u>13</u> Township <u>20S</u> Range <u>38E</u> NMPM <u>Lea</u> County | |
| | |

11.

Check Appropriate Box to Indicate Nature of Notice, Report, or Other Data

NOTICE OF INTENTION TO:

PERFORM REMEDIAL WORK ☐ PLUG AND ABANDON ☐
TEMPORARILY ABANDON ☐ CHANGE PLANS ☐
PULL OR ALTER CASING ☐
OTHER: ☐

SUBSEQUENT REPORT OF:

REMEDIAL WORK ☐ ALTERING CASING ☐
COMMENCE DRILLING OPNS. ☐ PLUG AND ABANDONMENT ☐
CASING TEST AND CEMENT JOB ☐
OTHER: Downhole Tests ☒

12. Describe Proposed or Completed Operations (Clearly state all pertinent details, and give pertinent dates, including estimated date of starting any proposed work) SEE RULE 1103.

Well drilled to Total Depth of 7800'. 5-1/2" to TD. Tested Drinkard from 7008-39 (17 holes) acidized w/ 1500 gals 15% Nefe and 8820 gals gelled acid. Zone appears to have limited fluid entry. Set CIBP @ 6950 and perf'd Tubb 6660-6788 1JSPF (35 holes) and acidized w/ 3600 gals. Zone tested Hydrocarbon Bearing w/ limited fluid entry. Set CIBP @ 6610 and moved up hole to complete in field pay. These two may be commingled w/ Blinebry at a later date.

I hereby certify that the information above is true and complete to the best of my knowledge and belief.

SIGNATURE H Scott Davis TITLE Agent DATE 08/01/99

TYPE OR PRINT NAME

TELEPHONE NO.

(This space for State Use)

APPROVED BY ORIGINAL SIGNED BY CHRIS WILLIAMS
DISTRICT I SUPERVISOR

TITLE

DATE

AUG 26 1999

CONDITIONS OF APPROVAL, IF ANY:

CAPATAZ OPERATING, INC.
P.O. 10549
Midland, Texas 79702
(915)620-8820 (O)
(915)620-8842 (F)
FACSIMILE TRANSMITTAL

Date: 9-27-99 Time: 8:50 pm No. of pages (including form)

To: NMOCD Fax No. 505-827-8177

Attention: Mark Ashley Phone No. 505-827-8183

Comments: Viceroy #1, Lea Co., NM

Approved C-103 w/ spud date, atime, etc.

Complete hard copy set mailed today

Waiting on approved c-103 for Kool. Thanks for
your assistance. Kay Sowders

Submit 3 Copies
to Appropriate
District OfficeState of New Mexico
Energy, Minerals and Natural Resources Department

OIL CONSERVATION DIVISION

2040 Pacheco St.
Santa Fe, NM 87505DISTRICT I
P.O. Box 1980, Hobbs, NM 88240DISTRICT II
P.O. Drawer DD, Artesia, NM 88210DISTRICT III
1000 Rio Arriba Rd., Aztec, NM 87410

WELL API NO.

30-025-34625

3. Indicate Type of Lease

STATE ☐FEE ☒

6. State Oil & Gas Lease No.

7. Lease Name or Unit Agreement Name

Viceroy

8. Well No.

1

9. Pool name or Wildcat

House Blinbry, South

SUNDRY NOTICES AND REPORTS ON WELLS
(DO NOT USE THIS FORM FOR PROPOSALS TO DRILL OR TO DEEPEN OR PLUG BACK TO A
DIFFERENT RESERVOIR. USE "APPLICATION FOR PERMIT"
(FORM C-101) FOR SUCH PROPOSALS.)

1. Type of Well:

OIL
WELL ☒GAS
WELL ☐

OTHER

2. Name of Operator

Capataz Operating Inc

3. Address of Operator

PO Box 10549, Midland, TX 79702

4. Well Location

Unit Letter E : 1980 Feet From The N Line and 330 Feet From The W Line

Section

13

Township

20S

Range

38E

NMPM

Lea

County

10. Elevation (Show whether DF, RKB, RT, GR, etc.)

3570 GR

11.

Check Appropriate Box to Indicate Nature of Notice, Report, or Other Data

NOTICE OF INTENTION TO:

PERFORM REMEDIAL WORK ☐PLUG AND ABANDON ☐TEMPORARILY ABANDON ☐CHANGE PLANS ☐PULL OR ALTER CASING ☐OTHER: ☐

SUBSEQUENT REPORT OF:

REMEDIAL WORK ☐ ALTERING CASING ☐COMMENCE DRILLING OPNS. ☐ PLUG AND ABANDONMENT ☐CASING TEST AND CEMENT JOB ☒OTHER: ☐

12. Describe Proposed or Completed Operations (Clearly state all pertinent details, and give pertinent dates, including estimated date of starting any proposed work) SEE RULE 1103.

Drilled 11" hole to 1587'. Ran 24# 8-5/8" casing to 1587' and cemented.
Cemented w/ 750 sx 50/50 Poz "C" and 250 sx Class "C". Circulated 140 sx
cement to surface. WOC 16-3/4 hr test csg and BOP Drill out shoe w/
7-7/8 bit.

MIRU and spud 1130 hrs 06/01/99.

I hereby certify that the above is true and complete to the best of my knowledge and belief.

SIGNATURE H Scott Davis, AgentTYPE OR PRINT NAME H Scott DavisDATE 8-23-99

915-620-8820

TELEPHONE NO.

(This space for State Use)
ORIGINAL SIGNED BY CHRIS WILLIAMS
DISTRICT I SUPERVISOR

APPROVED BY _____ TITLE _____

CONDITIONS OF APPROVAL, IF ANY:

SEP 24 1999
DATE

DISTRICT I
P.O. Box 1980, Hobbs, NM 88240

DISTRICT II
P.O. Drawer DD, Artesia, NM 88210

DISTRICT III
1000 Rio Brazos Rd., Aztec, NM 87410

OIL CONSERVATION DIVISION
2040 Pacheco St.
Santa Fe, NM 87505

| |
|---|
| WELL API NO. 30-025-34625 |
| 5. Indicate Type of Lease STATE <input type="checkbox"/> FEE <input checked="" type="checkbox"/> |
| 6. State Oil & Gas Lease No. |
| 7. Lease Name or Unit Agreement Name Viceroy |
| 8. Well No. 1 |
| 9. Pool name or Wildcat House Blinbry, South |

SUNDRY NOTICES AND REPORTS ON WELLS
(DO NOT USE THIS FORM FOR PROPOSALS TO DRILL OR TO DEEPEN OR PLUG BACK TO A DIFFERENT RESERVOIR. USE "APPLICATION FOR PERMIT" (FORM C-101) FOR SUCH PROPOSALS.)

| | |
|---|---|
| 1. Type of Well: OIL WELL <input checked="" type="checkbox"/> GAS WELL <input type="checkbox"/> OTHER <input type="checkbox"/> | 2. Name of Operator Capataz Operating Inc |
| 3. Address of Operator PO Box 10549, Midland, TX 79702 | 4. Well Location Unit Letter E : 1980 Feet From The N Line and 330 Feet From The W Line Section 13 Township 20S Range 38E NMPM Lea County |
| 10. Elevation (Show whether DF, RKB, RT, GR, etc.) 3570 GR | |


| | |
|---|--|
| 11. Check Appropriate Box to Indicate Nature of Notice, Report, or Other Data | |
| NOTICE OF INTENTION TO: | SUBSEQUENT REPORT OF: |
| PERFORM REMEDIAL WORK <input type="checkbox"/> | REMEDIAL WORK <input type="checkbox"/> |
| TEMPORARILY ABANDON <input type="checkbox"/> | ALTERING CASING <input type="checkbox"/> |
| PULL OR ALTER CASING <input type="checkbox"/> | COMMENCE DRILLING OPNS. <input type="checkbox"/> |
| OTHER: <input type="checkbox"/> | PLUG AND ABANDONMENT <input type="checkbox"/> |
| | CASING TEST AND CEMENT JOB <input checked="" type="checkbox"/> |
| | OTHER: <input type="checkbox"/> |

12. Describe Proposed or Completed Operations (Clearly state all pertinent details, and give pertinent dates, including estimated date of starting any proposed work) SEE RULE 1103.

Drilled 11" hole to 1587'. Ran 24# 8-5/8" casing to 1587' and cemented. Cemented w/ 750 sx 50/50 Poz "C" and 250 sx Class "C". Circulated 140 sx cement to surface. WOC 16-3/4 hr test csg and BOP Drill out shoe w/ 7-7/8 bit.

MIRU and spud 1130 hrs 06/01/99.

I hereby certify that the information above is true and complete to the best of my knowledge and belief.

SIGNATURE  H Scott Davis Title Agent DATE 8-23-99

TYPE OR PRINT NAME H Scott Davis 915-620-8820 TELEPHONE NO.

(This space for State Use)
ORIGINAL SIGNED BY CHRIS WILLIAMS
DISTRICT I SUPERVISOR

APPROVED BY _____ TITLE _____ DATE _____

CONDITIONS OF APPROVAL, IF ANY:

SEP 24 1999

Instructions on back

Submit to the Appropriate
District Office
State Lease - 4 copies
Fee Lease - 3 copies

☐ AMENDED REPORT

OIL CONSERVATION DIVISION

**P. O. Box 2088
Santa Fe, New Mexico 87504-2088**

DISTRICT II
P. O. Drawer DD
Artesio, NM 88211-0719

DISTRICT III
1000 Rio Brazos Rd.
Aztec, NM 87410

DISTRICT IV
P. O. Box 2088
Santa Fe, NM 87507-2088

WELL LOCATION AND ACREAGE DEDICATION PLAT

| | | | | | |
|------------------------------|--|--|--|--------------------------------------|----------------------|
| 1 API Number 30-025-34625 | | 2 Pool Code 33225 | | 3 Pool Name House Blinebry, South | |
| 4 Property Code 24623 | | 5 Property Name VICEROY | | | 6 Well Number 1 |
| 7 OGRID No. 3659 | | 8 Operator Name CAPATAZ OPERATING, INC. | | | 9 Elevation 3570' |

10 SURFACE LOCATION

| | | | | | | | | | |
|---------------|---------|----------|-------------------|---------|---------------|------------------|---------------|----------------|--------|
| UL or lot no. | Section | Township | Range | Lot Ida | Feet from the | North/South line | Feet from the | East/West line | County |
| E | 13 | 20 SOUTH | 38 EAST, N.M.P.M. | | 1980' | NORTH | 330' | WEST | LEA |

" BOTTOM HOLE LOCATION IF DIFFERENT FROM SURFACE

| UL or lot no. | Section | Township | Range | Lot Ida | Feet from the North/South line | Feet from the East/West line | County |
|---------------|---------|----------|-------|---------|--------------------------------|------------------------------|----------|
| E | 13 | 20S | 38E | 1980 | N | 330 | W Lea |

| | | | |
|-------------------------------------|-------------------------------|----------------------------------|-------------------------|
| ¹² Dedicated Acres 40 | ¹³ Joint or Infill | ¹⁴ Consolidation Code | ¹⁵ Order No. |
|-------------------------------------|-------------------------------|----------------------------------|-------------------------|

NO ALLOWABLE WELL BE ASSIGNED TO THIS COMPLETION UNTIL ALL INTERESTS HAVE BEEN CONSOLIDATED OR A NON-STANDARD UNIT HAS BEEN APPROVED BY THE DIVISION

OPERATOR CERTIFICATION

I hereby certify that the information
contained herein is true and complete
to the best of my knowledge and belief.

Signature

Printed Name _____

Title

Date


SURVEYOR CERTIFICATION

I hereby certify that the well location shown on this plat was plotted from field notes of actual surveys made by me or under my supervision, and that the same is true and correct to the best of my belief.

Date of Survey

MAY 11, 1999

Signature and Seal of
Professional Surveyor



 Certified by No. _____
 ROGER M. ROBBINS, Professional Engineer, #12128
 JOB #63558, HURO SE / JSJ