

1545

District I - (505) 393-6161

1625 N. French Dr.
Hobbs, NM 88241-1980

District II - (505) 748-1283

811 S. First
Artesia, NM 88210

District III - (505) 334-6176

1000 Rio Brazos Road
Aztec, NM 87410

District IV - (505) 827-7131

New Mexico

Energy, Minerals, and Natural Resources Department

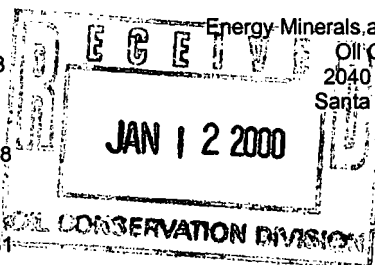
Oil Conservation Division

2040 South Pacheco Street
Santa Fe, New Mexico 87505
(505) 827-7131

Form C-142

Date 06/99

Submit Original
Plus 2 Copies
to the Santa Fe
Office



APPLICATION FOR NEW WELL STATUS

I. Operator and Well

Operator name address Burlington Resources Oil and Gas P.O. Box 4289 Farmington, NM 87499						OGRID NUMBER 014538		
Contact Party Peggy Cole						Phone 505-326-9700		
Property Name: SAN JUAN 29-7 UNIT				Well Number: 96B		API Number 3003926143000		
UL L	Section 031	Township 029N	Range 007W	Feet From the 2580	North/South Line FSL	Feet From the 100	East/West Line FWL	County RIO ARRIBA

II. Date/Time Information

Spud Date 7/28/99	Spud Time 1:00:00 PM	Date Completed 12/15/99	Pool BLANCO MESAVERDE
-----------------------------	--------------------------------	-----------------------------------	---------------------------------

III. Attach copies of Form C-103 or Federal Form 3160-5 showing date/time of drilling commenced and Form C-105 or Federal Form 3160-4 showing well was completed as a producer.

IV. Attach a list of all working interest owners with their percentage interest.

V. AFFIDAVIT:

State of <u>New Mexico</u> County of <u>San Juan</u> ss.	
<u>Peggy Cole</u> , being first duly sworn, upon states:	
1. I am the Operator, or authorized representative of the Operator, of the above-referenced well,	
2. To the best of my knowledge, this application is complete and correct.	
Signature <u>Peggy Cole</u>	Title <u>Reg Admin.</u> Date <u>12-30-99</u>
SUBSCRIBED AND SWORN TO before me this <u>30</u> day of <u>Dec</u> , <u>1999</u>	
My Commission expires: <u>6/11/03</u>	<u>Mae Benallyon</u> Notary Public

FOR OIL CONSERVATION USE ONLY:

VI. CERTIFICATION OF APPROVAL:

This application is hereby approved and the above-referenced well is designated a New Well. By copy hereof, the Division notifies the Secretary of the Taxation and Revenue Department of this Approval.

Signature <u>Mark Behlman</u>	Title <u>P.E. Spee.</u>	Date <u>FEB 14 2000</u>
--------------------------------------	--------------------------------	--------------------------------

VII. DATE OF NOTIFICATION TO THE SECRETARY OF THE TAXATION AND REVENUE DEPARTMENT: 2/14/00

NOTICE: The operator must notify all working interest owners of this New Well certification

PV2V2010751226

UNITED STATES
DEPARTMENT OF THE INTERIOR
BUREAU OF LAND MANAGEMENT

RECEIVED
BLM

Sundry Notices and Reports on Wells

99 JUL 29 PM 1:41

070 FARMINGTON, NM

1. Type of Well
GAS

5. Lease Number
SF-078503
6. If Indian, All. or
Tribe Name
7. Unit Agreement Name

2. Name of Operator

**BURLINGTON
RESOURCES**

OIL & GAS COMPANY

3. Address & Phone No. of Operator

PO Box 4289, Farmington, NM 87499 (505) 326-9700

4. Location of Well, Footage, Sec., T, R, M

2580' FSL, 100' FWL, Sec. 31, T-29-N, R-7-W, NMPM

R-10987A

San Juan 29-7 Unit
8. Well Name & Number
San Juan 29-7 U #96B
9. API Well No.
30-039-26143
10. Field and Pool
Blanco Mesaverde
11. County and State
Rio Arriba Co, NM

12. CHECK APPROPRIATE BOX TO INDICATE NATURE OF NOTICE, REPORT, OTHER DATA

Type of Submission

Type of Action

<input type="checkbox"/> Notice of Intent	<input type="checkbox"/> Abandonment	<input type="checkbox"/> Change of Plans
<input checked="" type="checkbox"/> Subsequent Report	<input type="checkbox"/> Recompletion	<input type="checkbox"/> New Construction
<input type="checkbox"/> Final Abandonment	<input type="checkbox"/> Plugging Back	<input type="checkbox"/> Non-Routine Fracturing
	<input type="checkbox"/> Casing Repair	<input type="checkbox"/> Water Shut off
	<input type="checkbox"/> Altering Casing	<input type="checkbox"/> Conversion to Injection
	<input checked="" type="checkbox"/> Other - Spud	

13. Describe Proposed or Completed Operations

7-28-99 MIRU. Spud well @ 1:00 p.m. 7-28-99. Drill to 140'. Circ hole clean. TOOH. TIH w/3 jts 9 5/8" 36# J-55 ST&C csg, set @ 136'. Pump 10 bbl wtr ahead. Cmt'd w/140 sx Class "B" neat cmt w/3% calcium chloride, 0.25 pps Flocele (165 cu.ft.). Displace w/8.5 bbl wtr. Circ 9 bbl cmt to surface. WOC. NU BOP. PT BOP & csg to 600 psi/30 min, OK. Drilling ahead.

APD ROW related

14. I hereby certify that the foregoing is true and correct.

Signed [Signature] Title Regulatory Administrator Date 7/29/99
no

(This space for Federal or State Office use)

APPROVED BY _____ Title _____ Date _____

CONDITION OF APPROVAL, if any:

Title 18 U.S.C. Section 1001, makes it a crime for any person knowingly and willfully to make any department or agency of the United States any false, fictitious or fraudulent statements or representations as to any matter within its jurisdiction.

ACCEPTED FOR RECORD

AUG 16 1999

OPERATOR

FARMINGTON FIELD OFFICE
BY [Signature]

Printed Name

eggy Cole


PUD - 8

Approval Date:

UNITED STATES
DEPARTMENT OF THE INTERIOR
BUREAU OF LAND MANAGEMENTSUBMIT IN DUPLICATE*
(See other instructions on reverse side)FOR APPROVED
OMB NO. 1004-0137

Expires: December 31, 1991

WELL COMPLETION OR RECOMPLETION REPORT AND LOG*

1a. TYPE OF WELL. OIL WELL <input type="checkbox"/> GAS WELL <input checked="" type="checkbox"/> DRY <input type="checkbox"/> Other <input type="checkbox"/>		5. LEASE DESIGNATION AND SERIAL NO. SF-078503	
b. TYPE OF COMPLETION: NEW WELL <input checked="" type="checkbox"/> WORK OVER <input type="checkbox"/> DEEP-EN <input type="checkbox"/> PLUG BACK <input type="checkbox"/> DIFF. RESVR <input type="checkbox"/> Other <input type="checkbox"/>		6. IF INDIAN, ALLOTTEE OR TRIBE NAME	
2. NAME OF OPERATOR BURLINGTON RESOURCES OIL & GAS COMPANY		7. UNIT AGREEMENT NAME San Juan 29-7 Unit	
3. ADDRESS AND TELEPHONE NO. PO Box 4289, Farmington, NM 87499 (505) 326-9700		8. FARM OR LEASE NAME, WELL NO. San Juan 29-7 Unit #96B	
4. LOCATION OF WELL (Report location clearly and in accordance with any State requirements)* At surface 2580'FSL, 100'FWL At top prod. interval reported below At total depth R-10987A		9. API WELL NO. 30-039-26143	
14. PERMIT NO.		12. COUNTY OR PARISH Rio Arriba	
DATE ISSUED		13. STATE New Mexico	
15. DATE SPUDDED 7-28-99	16. DATE T.D. REACHED 7-31-99	17. DATE COMPL. (Ready to prod.) 12-15-99	18. ELEVATIONS (OF, RKB, RT, BR, ETC.)* 6302 GR. 6312 KB
20. TOTAL DEPTH. MD & TVD 5585	21. PLUG. BACK T.D., MD & TVD 5576	22. IF MULTIPLE COMPL., HOW MANY*	19. ELEV. CASINGHEAD
23. INTERVALS DRILLED BY			ROTARY TOOLS 0-5585
24. PRODUCTION INTERVAL (S) OF THIS COMPLETION-TOP, BOTTOM, NAME (MD AND TVD)* 3900-5467' Mesaverde			25. WAS DIRECTIONAL SURVEY MADE
26. TYPE ELECTRIC AND OTHER LOGS RUN CBL-CCL-GR			27. WAS WELL CORED No
28. CASING RECORD (Report all strings set in well)			
CASING SIZE/GRADE	WEIGHT, LB./FT.	DEPTH SET (MD)	HOLE SIZE
9 5/8	36#	136	12 1/4
7	20#	2267	8 3/4
TOP OF CEMENT, CEMENTING RECORD		AMOUNT PULLED	
165 cu.ft.			
684 cu.ft.			
29. LINER RECORD			
SIZE	TOP (MD)	BOTTOM (MD)	SACKS CEMENT*
4 1/2	1850	5581	525 cu. ft.
SCREEN (MD)		30. TUBING RECORD	
2 3/8		SIZE	DEPTH SET (MD)
		5451	PACKER SET (MD)
31. PERFORATION RECORD (Interval, size and number) 3900-4224', 4564-5045', 5129, 5150, 5152, 5154, 5162, 5170, 5178, 5184, 5188, 5193, 5196, 5209, 5215, 5236, 5242, 5248, 5277, 5297, 5319, 5325, 5351, 5373, 5443, 5455, 5467			
32. ACID, SHOT, FRACTURE, CEMENT SQUEEZE, ETC.			
DEPTH INTERVAL (MD)		AMOUNT AND KIND OF MATERIAL USED	
3900-4224		693 bbl 20# linear gel, 200,000# 20/40 Brady sd	
4564-5045		2521 bbl slk wtr, 120,000# 20/40 Brady sd	
5129-5467		2616 bbl slk wtr, 120,000# 20/40 Brady sd	
33. PRODUCTION			
DATE FIRST PRODUCTION	PRODUCTION METHOD (Flowing, gas lift, pumping—size and type of pump) Flowing		WELL STATUS (Producing or shut-in) SI
DATE OF TEST 12-15-99	HOURS TESTED 1	CHOKE SIZE	PROD'N FOR TEST PERIOD
OIL-BBL		GAS-MCF	
1948 MCF/D Pitot Gauge		WATER-BBL	
GAS-OIL RATIO			
FLOW. TUBING PRESS. SI 505	CASING PRESSURE SI 810	CALCULATED 24-HOUR RATE	OIL GRAVITY-API (CORR.)
OIL-BBL		GAS-MCF	
WATER-BBL			
34. DISPOSITION OF GAS (Sold, used for fuel, vented, etc.) To be sold			TEST WITNESSED BY
35. LIST OF ATTACHMENTS None			
36. I hereby certify that the foregoing and attached information is complete and correct as determined from all available records			
SIGNED 	TITLE Regulatory Administrator		DATE 12-20-99

*(See Instructions and Spaces for Additional Data on Reverse Side)

Title 18 U.S.C. Section 1001, makes it a crime for any person knowingly and willfully to make to any department of agency of the United States any false, fictitious or fraudulent statements or representations as to any matter within its jurisdiction.

Entity	Entity Type	Entity %	Entity Name
050144/01	OWNER - NONE	0.029629%	MAST MAYDELL MILLER
077799/01	OWNER - NONE	0.355553%	T H MCELVAIN OIL & G
117159/01	OWNER - NONE	0.014815%	GAY CHARLES W
117160/01	OWNER - NONE	0.014815%	HACKER LORRAYN GAY
999021/01	OWNER - NONE	61.052399%	BURLINGTON RESOURCES OIL & GAS
030228/02	OWNER - NONE	0.079012%	PIERCE DAVID A
107690/02	OWNER - NONE	0.208139%	C W BOLIN PROPERTIES
110351/02	OWNER - NONE	0.208140%	BOLIN DOLORES TRUSTS
006615/03	OWNER - NONE	0.059259%	REEMTSMA DIRK V
014278/03	OWNER - NONE	0.208139%	BOLIN D P
014581/03	OWNER - NONE	0.104069%	BOLIN PAT S
015772/03	OWNER - NONE	0.416279%	BOLIN R L
021045/03	OWNER - NONE	0.104070%	BOLIN DAN H
006613/04	OWNER - NONE	0.059259%	REEMTSMA LANCE
031730/05	OWNER - NONE	0.569405%	PHILLIPS PETROLEUM

☒ Expand All

Refresh

Detail

Close

Print

Well Completion Overview - 80608101 - SAN JUAN 29-7 UNIT 96B

Entity	Entity Type	Entity %	Entity Name
014581/03	OWNER - NONE	0.104069%	BOLIN PAT S
015772/03	OWNER - NONE	0.416279%	BOLIN R L
021045/03	OWNER - NONE	0.104070%	BOLIN DAN H
006613/04	OWNER - NONE	0.059259%	REEMTSMA LANCE
031730/05	OWNER - NONE	0.569405%	PHILLIPS PETROLEUM
038317/05	OWNER - NONE	1.862121%	BOLACK MINERALS
033854/06	OWNER - NONE	0.296295%	RAYMOND JAMES M
066557/07	OWNER - NONE	2.401908%	WILLIAMS PRODUCTION
023319/18	OWNER - NONE	4.324910%	FOUR STAR OIL & GAS
031008/41	OWNER - NONE	10.313691%	CONOCO INC
031116/46	OWNER - NONE	11.451462%	AMOCO PRODUCTION CO
999001/71	OWNER - NONE	5.866631%	BURLINGTON RESO O&G CO-SJBT
UNIT PAS			
6800465000/013			SAN JUAN 29-7 - MV


☒ Expand All

Refresh

Detail

Close

Print



SEAPORT90

Begin New File

SEAPORT IMAGING

EnsignTM

Scanner Type: ALL

Function: Begin New File

This is used only with multi-image file formats.

