

ABOVE THIS LINE FOR DIVISION USE ONLY

NEW MEXICO OIL CONSERVATION DIVISION

- Engineering Bureau -

1220 South St. Francis Drive, Santa Fe, NM 87505



562

ADMINISTRATIVE APPLICATION CHECKLIST

THIS CHECKLIST IS MANDATORY FOR ALL ADMINISTRATIVE APPLICATIONS FOR EXCEPTIONS TO DIVISION RULES AND REGULATIONS WHICH REQUIRE PROCESSING AT THE DIVISION LEVEL IN SANTA FE

Application Acronyms:

[NSL-Non-Standard Location] [NSP-Non-Standard Proration Unit] [SD-Simultaneous Dedication]
 [DHC-Downhole Commingling] [CTB-Lease Commingling] [PLC-Pool/Lease Commingling]
 [PC-Pool Commingling] [OLS - Off-Lease Storage] [OLM-Off-Lease Measurement]
 [WFX-Waterflood Expansion] [PMX-Pressure Maintenance Expansion]
 [SWD-Salt Water Disposal] [IPI-Injection Pressure Increase]
 [EOR-Qualified Enhanced Oil Recovery Certification] [PPR-Positive Production Response]

[1] **TYPE OF APPLICATION - Check Those Which Apply for [A]**

[A] Location - Spacing Unit - Simultaneous Dedication
☐ NSL ☐ NSP ☐ SD

Check One Only for [B] or [C]

[B] Commingling - Storage - Measurement
☐ DHC ☐ CTB ☒ PLC ☐ PC ☐ OLS ☐ OLM

[C] Injection - Disposal - Pressure Increase - Enhanced Oil Recovery
☐ WFX ☐ PMX ☐ SWD ☐ IPI ☐ EOR ☐ PPR

[D] Other: Specify _____

[2] **NOTIFICATION REQUIRED TO: - Check Those Which Apply, or ☐ Does Not Apply**

- [A] ☐ Working, Royalty or Overriding Royalty Interest Owners
 [B] ☐ Offset Operators, Leaseholders or Surface Owner
 [C] ☐ Application is One Which Requires Published Legal Notice
 [D] ☐ Notification and/or Concurrent Approval by BLM or SLO
U.S. Bureau of Land Management - Commissioner of Public Lands, State Land Office
 [E] ☐ For all of the above, Proof of Notification or Publication is Attached, and/or,
 [F] ☐ Waivers are Attached

[3] **SUBMIT ACCURATE AND COMPLETE INFORMATION REQUIRED TO PROCESS THE TYPE OF APPLICATION INDICATED ABOVE.**

[4] **CERTIFICATION:** I hereby certify that the information submitted with this application for administrative approval is accurate and complete to the best of my knowledge. I also understand that no action will be taken on this application until the required information and notifications are submitted to the Division.

Note: Statement must be completed by an individual with managerial and/or supervisory capacity.

Print or Type Name _____ Signature _____ Title _____ Date _____
 e-mail Address _____

District I
1625 N. French Drive, Hobbs, NM 88240
District II
1301 W. Grand Ave, Artesia, NM 88210
District III
1000 Rio Brazos Road, Aztec, NM 87410
District IV
1220 S. St Francis Dr, Santa Fe, NM
87505

State of New Mexico
Energy, Minerals and Natural Resources Department

Form C-107-B
Revised June 10, 2003

OIL CONSERVATION DIVISION
1220 S. St Francis Drive
Santa Fe, New Mexico 87505

Submit the original
application to the Santa Fe
office with one copy to the
appropriate District Office.

APPLICATION FOR SURFACE COMMINGLING (DIVERSE OWNERSHIP)

OPERATOR NAME: Mewbourne Oil Company
OPERATOR ADDRESS: P. O. Box 7698 - Tyler, TX 75711-7698
APPLICATION TYPE: Gas only
☐ Pool Commingling ☒ Lease Commingling ☐ Pool and Lease Commingling ☐ Off-Lease Storage and Measurement (Only if not Surface Commingled)

LEASE TYPE: ☐ Fee ☒ State ☐ Federal

Is this an Amendment to existing Order? ☐ Yes ☒ No If "Yes", please include the appropriate Order No. _____
Have the Bureau of Land Management (BLM) and State Land office (SLO) been notified in writing of the proposed commingling
☐ Yes ☐ No

(A) POOL COMMINGLING

Please attach sheets with the following information

(1) Pool Names and Codes	Gravities / BTU of Non-Commingled Production	Calculated Gravities / BTU of Commingled Production	Calculated Value of Commingled Production	Volumes
Baldrige Canyon				
(Morrow)				
7/4/20				

(2) Are any wells producing at top allowables? ☐ Yes ☒ No
(3) Has all interest owners been notified by certified mail of the proposed commingling? ☒ Yes ☐ No
(4) Measurement type: ☒ Metering ☐ Other (Specify) _____
(5) Will commingling decrease the value of production? ☐ Yes ☒ No If "yes", describe why commingling should be approved _____

(B) LEASE COMMINGLING

Please attach sheets with the following information

- (1) Pool Name and Code.
(2) Is all production from same source of supply? ☒ Yes ☐ No
(3) Has all interest owners been notified by certified mail of the proposed commingling? ☒ Yes ☐ No
(4) Measurement type: ☒ Metering ☐ Other (Specify) _____

(C) POOL and LEASE COMMINGLING

Please attach sheets with the following information

- (1) Complete Sections A and E.

(D) OFF-LEASE STORAGE and MEASUREMENT

Please attached sheets with the following information

- (1) Is all production from same source of supply? ☒ Yes ☐ No
(2) Include proof of notice to all interest owners.

(E) ADDITIONAL INFORMATION (for all application types)

Please attach sheets with the following information

- (1) A schematic diagram of facility, including legal location.
(2) A plat with lease boundaries showing all well and facility locations. Include lease numbers if Federal or State lands are involved.
(3) Lease Names, Lease and Well Numbers, and API Numbers.

I hereby certify that the information above is true and complete to the best of my knowledge and belief.

SIGNATURE: K. M. Calvert TITLE: Engineer

DATE: 4/26/06

TYPE OR PRINT NAME K. M. Calvert

TELEPHONE NO.: (903) 561-2900

E-MAIL ADDRESS: kcalvert@mewbourne.com

Attachment

B (1) Pool Name and Code
Baldrige Canyon (Morrow)

71420

E (1)

E-3

API No.

Outlaw Flats 2 State Com #1

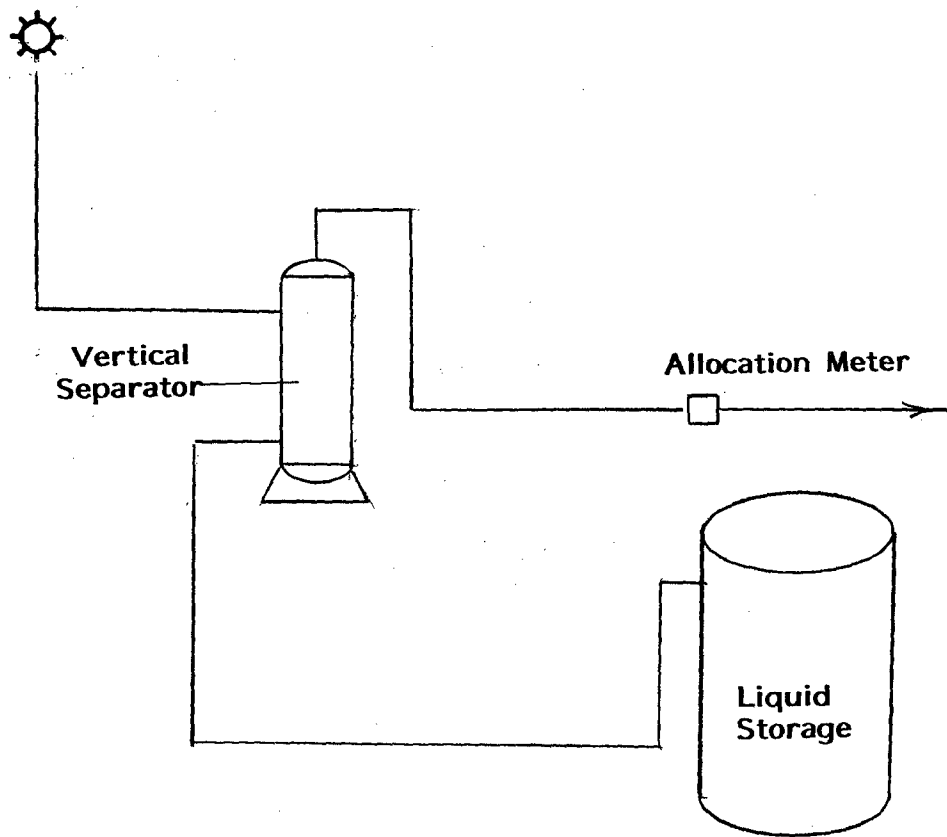
30-015-32133

Baldrige Canyon 1 State #1

30-015-29861

E-1

Outlaw Flats 2 St Com #1

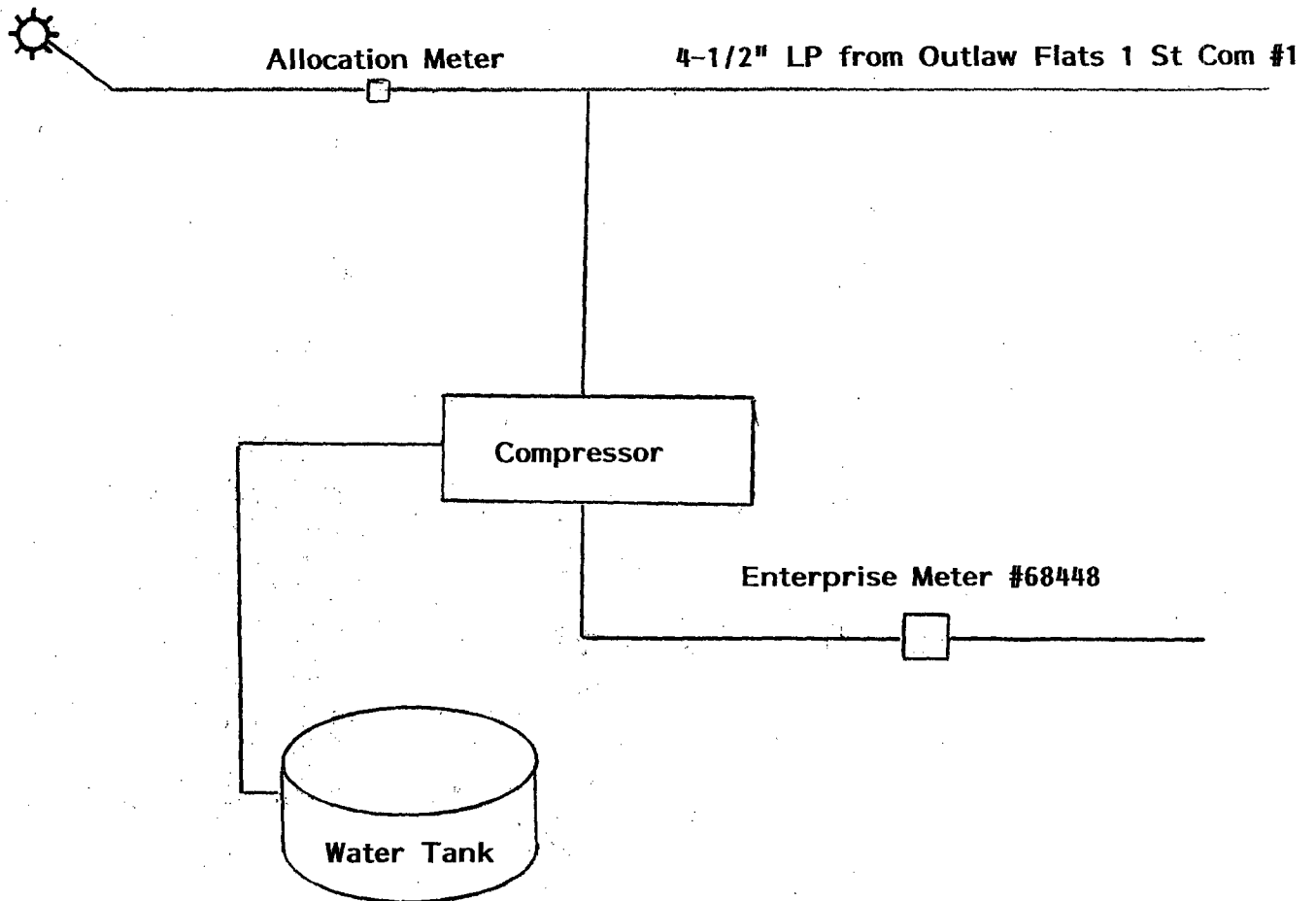


Outlaw Flats 2 St Com #1 Tank Battery

Location: A - 2 - 24S - 24E

E-1

Baldrige Canyon 1 State #1



Baldrige Canyon 1 St #1, Compressor, and Enterprise Baldrige Canyon 1 CDP

Location: E - 1 - 24S - 24E

Baldrige Canyon 1 #1 Mailing List

C. B. Moncrief & wife, Kit T. Moncrief
Moncrief Building
950 Commerce Street
Forth Worth, TX 76102-5418

Quientesa Royalty LP
508 West Wall Avenue
Suite 500
Midland, TX 79701

RKC, Inc.
7500 East Arapaho Road
Suite 380
Centennial, CO 80012-6116

Saltmine Investment Ptsp. Ltd.
712 Main
Suite 3310
Houston, TX 77002

George Randolph Scott Trust
Agreement Dated 8/10/73
Bank of America - Trustee
P. O. Box 840738
Dallas, TX 75284-0738

Toreador Exploration
P. O. Box 678081
Dallas, TX 75267-8081

Outlaw Flats 2 State Com #1 Mailing List

**Cal-Mon Oil Company
500 West Texas Avenue
Suite 1200
Midland, TX 79701-4203**

**A. T. Carleton
13 Bristol Court
Midland, TX 79705**

**Marbob Energy Corporation
P. O. Box 227
Artesia, NM 88211-0227**

**Monaghan Living Trust
Virginia P. Monaghan - Trustee
500 West Texas Avenue, Suite 1200
Midland, TX 79701**

**W. A. Moncrief, Jr. & wife, Deborah Moncrief
Moncrief Building
950 Commerce Street
Fort Worth, TX 76102-5418**

**Oil & Gas Acctg. Commission
State of New Mexico
P. O. Box 2308
Santa Fe, NM 87504-2308**

**Pogo Producing Company
P. O. Box 847769
Dallas, TX 75284-7769**

**Dewey E. Thornton
2311 Stutz Place
Midland, TX 79705-4930**

District I
PO Box 1980, Hobbs, NM 88241-1980
District II
811 South First, Artesia, NM 88210
District III
1000 Rio Brazos Rd., Aztec, NM 87410
District IV
2040 South Pacheco, Santa Fe, NM 87505

State of New Mexico
Energy, Minerals & Natural Resources Department

OIL CONSERVATION DIVISION
2040 South Pacheco
Santa Fe, NM 87505

Form C-101
Revised October 18, 1994
Instructions on back
Submit to Appropriate District Office
State Lease - 6 Copies
Fee Lease - 5 Copies

☐ AMENDED REPORT

APPLICATION FOR PERMIT TO DRILL, RE-ENTER, DEEPEN, PLUGBACK, OR ADD A ZONE

Operator Name and Address. Mewbourne Oil Company P.O. Box 5270 Hobbs, NM 88241		OGRID Number 14744
Property Code 21635	Property Name Baldridge Canyon "1" State	API Number 30-015-29861
		Well No. 1

7 Surface Location									
UL or lot no.	Section	Township	Range	Lot Idn	Feet from the	North/South line	Feet from the	East/West line	County
E	1	24S	24E		1650	North	990	West	Eddy

Proposed Bottom Hole Location If Different From Surface									
UL or lot no.	Section	Township	Range	Lot Idn	Feet from the	North/South line	Feet from the	East/West line	County
Proposed Pool 1 Baldridge Canyon Morrow					Proposed Pool 2				

Work Type Code N	Well Type Code G	Cable/Rotary C	Lease Type Code S	Ground Level Elevation 3970'
Multiple No	Proposed Depth 10,700'	Formation Morrow	Contractor Patterson	Spud Date 12/97

Proposed Casing and Cement Program					
Hole Size	Casing Size	Casing weight/foot	Setting Depth	Sacks of Cement	Estimated TOC
17 1/2"	13 3/8"	48#	± 400'	400	Circ.
12 1/4"	8 5/8"	24# & 32#	± 2700'	1000	Circ. or Tie Back
7 7/8"	5 1/2"	17#	± 10,700'	1200	Tie Back

Describe the proposed program. If this application is to DEEPEN or PLUG BACK give the data on the present productive zone and proposed new productive zone. Describe the blowout prevention program, if any. Use additional sheets if necessary.

BOP Program: Schaffer LWS or equivalent (Double-Ran Hydraulic) 900 series w/Hydrill 900 series from intermediate casing to total depth. Rotating head, PVT system, flow monitors, and mud-gas separator from top of Wolfcamp to T.D.

Mud Program: 0'-400' Fresh water w/spud mud, paper for LCM as needed.
400'-2700' Fresh water w/paper for LCM as needed, lime for pH.
2700'-10000' Cut brine w/paper for LCM as needed, lime for pH.
10000'-10700' Cut brine w/driscap, salt gel, starch, soda ash and caustic sod. Wt. 9.2#-9.8#/gal, WL 10 cc's or less. Vis. 32-34 centipoise.

I hereby certify that the information given above is true and complete to the best of my knowledge and belief. Signature: Erik L. Hoover		OIL CONSERVATION DIVISION Approved by: ORIGINAL SIGNED BY TIM W. GUM Title: DISTRICT II SUPERVISOR	
Printed name: Erik L. Hoover		Approval Date: SEP 30 1997	
Title: District Manager 322-5905		Expiration Date: 9-30-98	

Noted in sufficient time to witness
2 S/A, C SB

NOTE C HANGES

DISTRICT I
1625 N. French Dr., Hobbs, NM 88240

DISTRICT II
811 South First, Artesia, NM 88210

DISTRICT III
1000 Rio Brazos Rd., Aztec, NM 87410

DISTRICT IV
2040 South Pacheco, Santa Fe, NM 87505

Energy, Minerals and Natural Resources Department

Revised March 17, 1999
Instruction on back
Submit to Appropriate District Office
State Lease - 4 Copies
Fee Lease - 3 Copies

OIL CONSERVATION DIVISION

P.O. Box 2088
Santa Fe, New Mexico 87504-2088

☐ AMENDED REPORT

WELL LOCATION AND ACREAGE DEDICATION PLAT

API Number		Pool Code	Pool Name
Property Code	Property Name OUTLAW FLATS "2" STATE COM.		Well Number 1
OGRID No. 14744	Operator Name MEWBOURNE OIL COMPANY		Elevation 3972

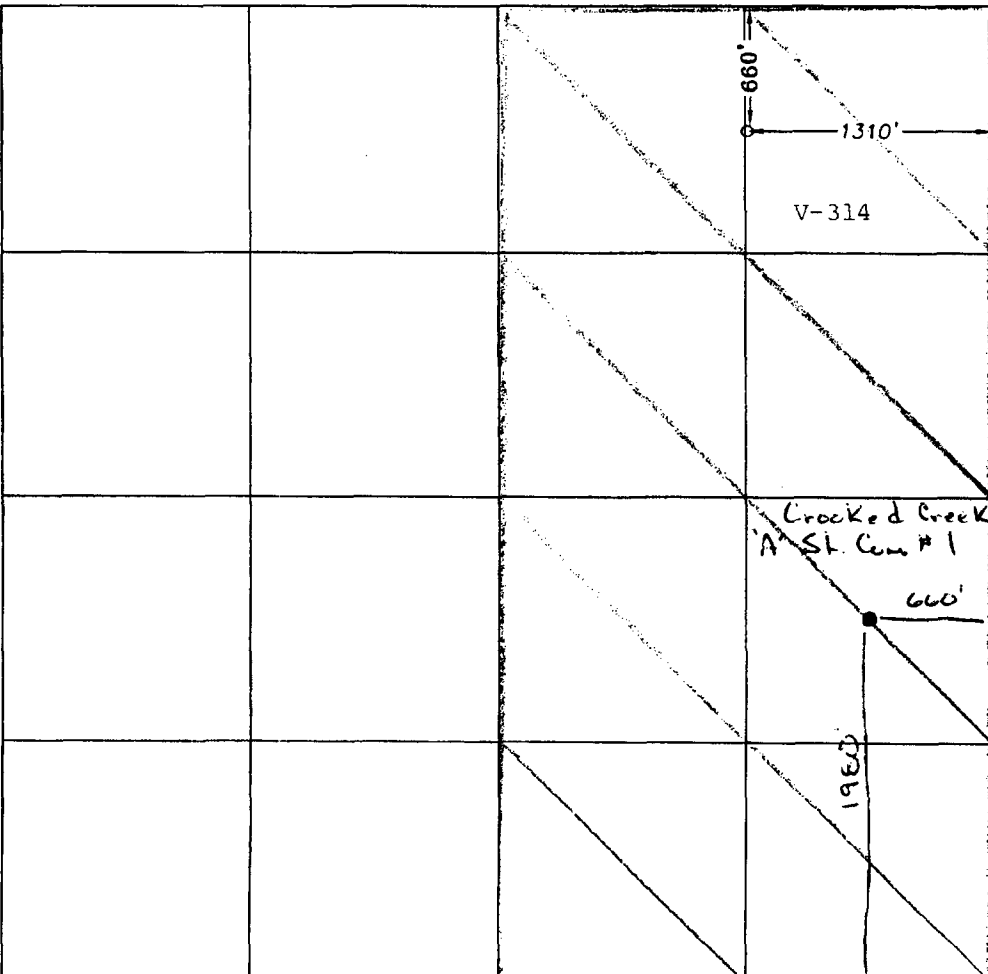

Surface Location

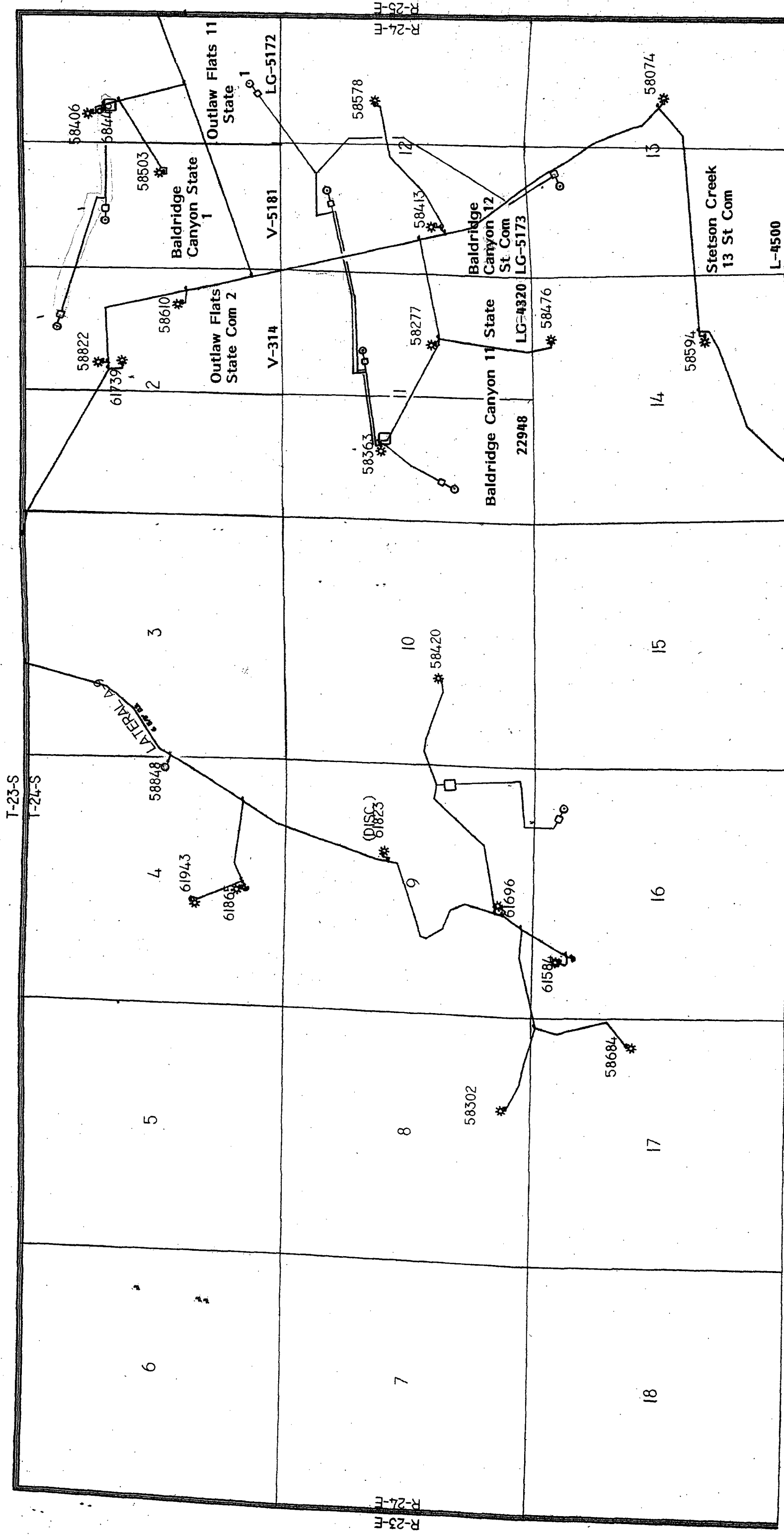
UL or lot No.	Section	Township	Range	Lot Idn	Feet from the	North/South line	Feet from the	East/West line	County
A	2	24S	24E		660	NORTH	1310	EAST	EDDY

Bottom Hole Location If Different From Surface

UL or lot No.	Section	Township	Range	Lot Idn	Feet from the	North/South line	Feet from the	East/West line	County
Dedicated Acres 320	Joint or Infill	Consolidation Code	Order No.						

NO ALLOWABLE WILL BE ASSIGNED TO THIS COMPLETION UNTIL ALL INTERESTS HAVE BEEN CONSOLIDATED
OR A NON-STANDARD UNIT HAS BEEN APPROVED BY THE DIVISION

	OPERATOR CERTIFICATION I hereby certify the the information contained herein is true and complete to the best of my knowledge and belief. Signature <u>N.M. Young</u> Printed Name <u>District Manager</u> Title <u>12/11/01</u> Date
	SURVEYOR CERTIFICATION I hereby certify that the well location shown on this plat was plotted from field notes of actual surveys made by me or under my supervision, and that the same is true and correct to the best of my belief. <u>11/30/2001</u> Date Surveyed Signature & Seal of Professional Surveyor  Certificate No. <u>Herschell L. Jones RLS 3640</u> OUTLAW 2 - SURVEY GENERAL SURVEYING COMPANY



MEWBOURNE OIL COMPANY

Baldrige Canyon Area

T24S - R24E

Eddy Co., NM

4/19/08