

DATE IN 5/8/06	SUSPENSE 5/29/06	DAVID CATHACH ENGINEER	LOGGED IN 5/8/06	TYPE PLC	APP NO. p7050612849253
----------------	------------------	---------------------------	------------------	----------	------------------------

ABOVE THIS LINE FOR DIVISION USE ONLY

NEW MEXICO OIL CONSERVATION DIVISION
- Engineering Bureau -
 1220 South St. Francis Drive, Santa Fe, NM 87505



279

ADMINISTRATIVE APPLICATION CHECKLIST

THIS CHECKLIST IS MANDATORY FOR ALL ADMINISTRATIVE APPLICATIONS FOR EXCEPTIONS TO DIVISION RULES AND REGULATIONS WHICH REQUIRE PROCESSING AT THE DIVISION LEVEL IN SANTA FE

Application Acronyms:

[NSL-Non-Standard Location] [NSP-Non-Standard Proration Unit] [SD-Simultaneous Dedication]
[DHC-Downhole Commingling] [CTB-Lease Commingling] [PLC-Pool/Lease Commingling]
[PC-Pool Commingling] [OLS - Off-Lease Storage] [OLM-Off-Lease Measurement]
[WFX-Waterflood Expansion] [PMX-Pressure Maintenance Expansion]
[SWD-Salt Water Disposal] [IPI-Injection Pressure Increase]
[EOR-Qualified Enhanced Oil Recovery Certification] [PPR-Positive Production Response]

- [1] **TYPE OF APPLICATION - Check Those Which Apply for [A]**
- [A] Location - Spacing Unit - Simultaneous Dedication
☐ NSL ☐ NSP ☐ SD
- Check One Only for [B] or [C]
- [B] Commingling - Storage - Measurement
☐ DHC ☐ CTB ☒ PLC ☐ PC ☐ OLS ☐ OLM
- [C] Injection - Disposal - Pressure Increase - Enhanced Oil Recovery
☐ WFX ☐ PMX ☐ SWD ☐ IPI ☐ EOR ☐ PPR
- [D] Other: Specify _____
- [2] **NOTIFICATION REQUIRED TO: - Check Those Which Apply, or Does Not Apply**
- [A] ☐ Working, Royalty or Overriding Royalty Interest Owners
- [B] ☐ Offset Operators, Leaseholders or Surface Owner
- [C] ☐ Application is One Which Requires Published Legal Notice
- [D] ☐ Notification and/or Concurrent Approval by BLM or SLO
U.S. Bureau of Land Management - Commissioner of Public Lands, State Land Office
- [E] ☐ For all of the above, Proof of Notification or Publication is Attached, and/or,
- [F] ☐ Waivers are Attached

- [3] **SUBMIT ACCURATE AND COMPLETE INFORMATION REQUIRED TO PROCESS THE TYPE OF APPLICATION INDICATED ABOVE.**

[4] **CERTIFICATION:** I hereby certify that the information submitted with this application for administrative approval is **accurate** and **complete** to the best of my knowledge. I also understand that **no action** will be taken on this application until the required information and notifications are submitted to the Division.

Note: Statement must be completed by an individual with managerial and/or supervisory capacity.

Print or Type Name _____	Signature _____	Title _____	Date _____
e-mail Address _____			

District I
1625 N. French Drive, Hobbs, NM 88240
District II
1301 W. Grand Ave, Artesia, NM 88210
District III
1000 Rio Brazos Road, Aztec, NM 87404
District IV
1220 S. St Francis Dr, Santa Fe, NM
87505

State of New Mexico
Energy, Minerals and Natural Resources Department

Form C-107-B
Revised June 10, 2003

OIL CONSERVATION DIVISION

1220 S. St Francis Drive
Santa Fe, New Mexico 87505

Submit the original
application to the Santa Fe
office with one copy to the
appropriate District Office.

APPLICATION FOR SURFACE COMMINGLING (DIVERSE OWNERSHIP)

OPERATOR NAME: Mewbourne Oil Company
OPERATOR ADDRESS: P. O. Box 7698 - Tyler, TX 75711-7698
APPLICATION TYPE: Gas only
☐ Pool Commingling ☐ Lease Commingling ☒ Pool and Lease Commingling ☐ Off-Lease Storage and Measurement (Only if not Surface Commingled)
LEASE TYPE: ☐ Fee ☐ State ☐ Federal

Is this an Amendment to existing Order? ☐ Yes ☒ No If "Yes", please include the appropriate Order No. _____
Have the Bureau of Land Management (BLM) and State Land office (SLO) been notified in writing of the proposed commingling
☒ Yes ☐ No

(A) POOL COMMINGLING

Please attach sheets with the following information

(1) Pool Names and Codes	Gravities / BTU of Non-Commingled Production	Calculated Gravities / BTU of Commingled Production		Calculated Value of Commingled Production	Volumes
Mosley Canyon (Atoka)	1050				
Mosley Canyon (Strawn)	1187				
Bald. Canyon (Morrow)	1003				

- (2) Are any wells producing at top allowables? ☐ Yes ☒ No
(3) Has all interest owners been notified by certified mail of the proposed commingling? ☒ Yes ☐ No.
(4) Measurement type: ☒ Metering ☐ Other (Specify)
(5) Will commingling decrease the value of production? ☐ Yes ☒ No If "yes", describe why commingling should be approved

(B) LEASE COMMINGLING

Please attach sheets with the following information

- (1) Pool Name and Code.
(2) Is all production from same source of supply? ☐ Yes ☒ No
(3) Has all interest owners been notified by certified mail of the proposed commingling? ☒ Yes ☐ No
(4) Measurement type: ☒ Metering ☐ Other (Specify)

(C) POOL and LEASE COMMINGLING

Please attach sheets with the following information

- (1) Complete Sections A and E.

(D) OFF-LEASE STORAGE and MEASUREMENT

Please attached sheets with the following information

- (1) Is all production from same source of supply? ☐ Yes ☒ No
(2) Include proof of notice to all interest owners.

(E) ADDITIONAL INFORMATION (for all application types)

Please attach sheets with the following information

- (1) A schematic diagram of facility, including legal location.
(2) A plat with lease boundaries showing all well and facility locations. Include lease numbers if Federal or State lands are involved.
(3) Lease Names, Lease and Well Numbers, and API Numbers.

I hereby certify that the information above is true and complete to the best of my knowledge and belief.

SIGNATURE: K. M. Calvert TITLE: Engineer DATE: 5/2/06
TYPE OR PRINT NAME K. M. Calvert TELEPHONE NO.: (903) 561-2900
E-MAIL ADDRESS: kcalvert@mewbourne.com

B

(1) Pool Name and Code

Baldrige Canyon (Morrow)	71420
Mosley Canyon (Atoka)	97493
Mosley Canyon (Strawn)	81470

E-3

		<u>API No.</u>	
Baldrige Canyon 6 St Com #1	Stran/Morrow E12	30-015-31524	P-6
Baldrige Canyon 7 St Com #1	Stran W12	30-015-31339	A-7
Mosley Canyon 4 St Com #1	Atoka W12	30-015-34160	Lt 4 4

Owner Mailing List

ABO Petroleum Corporation
P. O. Box 900
Artesia, NM 88211-0900

Joann W. Benedict
P. O. Box 6117
Sisterdale, TX 78006

Jenean Vardeman Bragg
P. O. Box 27
Goldsmith, TX 79741-0027

Chesapeake Expl. Ltd. Partnership
P. O. Box 960161
Oklahoma City, OK 73196-0161

COG Oil & Gas LP
P. O. Box 49929
Dallas, TX 75284-9929

Continental Land & Fur Co., Inc.
P. O. Box 2923
Houston, TX 77210-2923

Ridley Gardner & Sidnia Gardner
Joint Tenants
905 Dark Canyon Road
Carlsbad, NM 88210

Michael D. Hayes & wife, Kathryn A. Hayes
3608 Meadowland
Midland, TX 79707

Evans Jackson III
2601 West Richardson Avenue
Artesia, NM 88210

Lottie B. Kite
948 Dark Canyon Road
Carlsbad, NM 88220

Nancy Milliron
Route 1, Box 129
Fort Sumner, NM 88119-9613

Bank of America NA - 30022000151977
Successor Trustee
P. O. Box 840738
Dallas, TX 75284-0738

Richard Barton Moncrief 1988 tr. for Mindyanne E. Moncrief
Att: Jerry D. Goodwin
777 Taylor Street - Suite 1030
Fort Worth, TX 76102

W.A. Moncrief, Jr. & wife, Deborah Moncrief
Moncrief Building
950 Commerce Street
Fort Worth, TX 76102-5418

MYCO Industries, Inc.
P. O. Box 840
Artesia, NM 88211-0840

Nadel & Gussman Permian LLC
P. O. Box 973542
Dallas, TX 75397-3542

Quientesa Royalty LP
508 West Wall Avenue
Suite 500
Midland, TX 79701

RKC, Inc.
7500 East Arapahoe Road
Suite 380
Centennial, CO 80012-6116

Saltmine Investment Partnership Ltd
712 Main
Suite 3310
Houston, TX 77002

George Randolph Scott Trust
Agreement dated 8/10/73 - Bank of America-Tr.
P. O. Box 840738
Dallas, TX 75284-0738

Dewey E. Thornton
2311 Stutz Place
Midland, TX 79705-4930

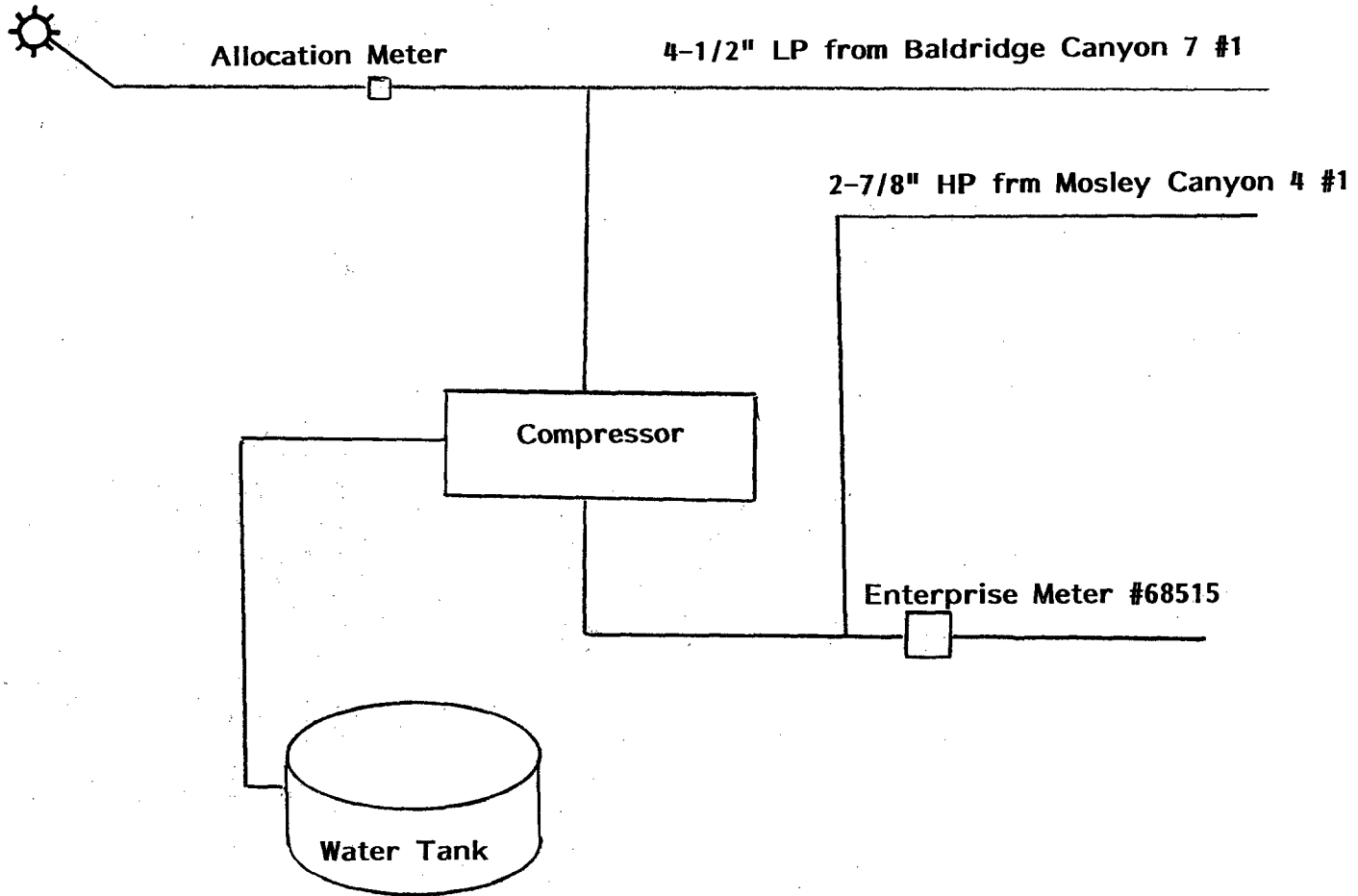
Charles W. Wendt & Barbara W. Wendt
2003 Revocable Family Trust
P. O. Box 75
Midpines, CA 95345-0075

Yates Drilling Company
105 South Fourth Street
Artesia, NM 88210-2177

Yates Petroleum Corporation
P. O. Box 1395
Artesia, NM 88211-1395

E-1

Baldrige Canyon 6 State #1

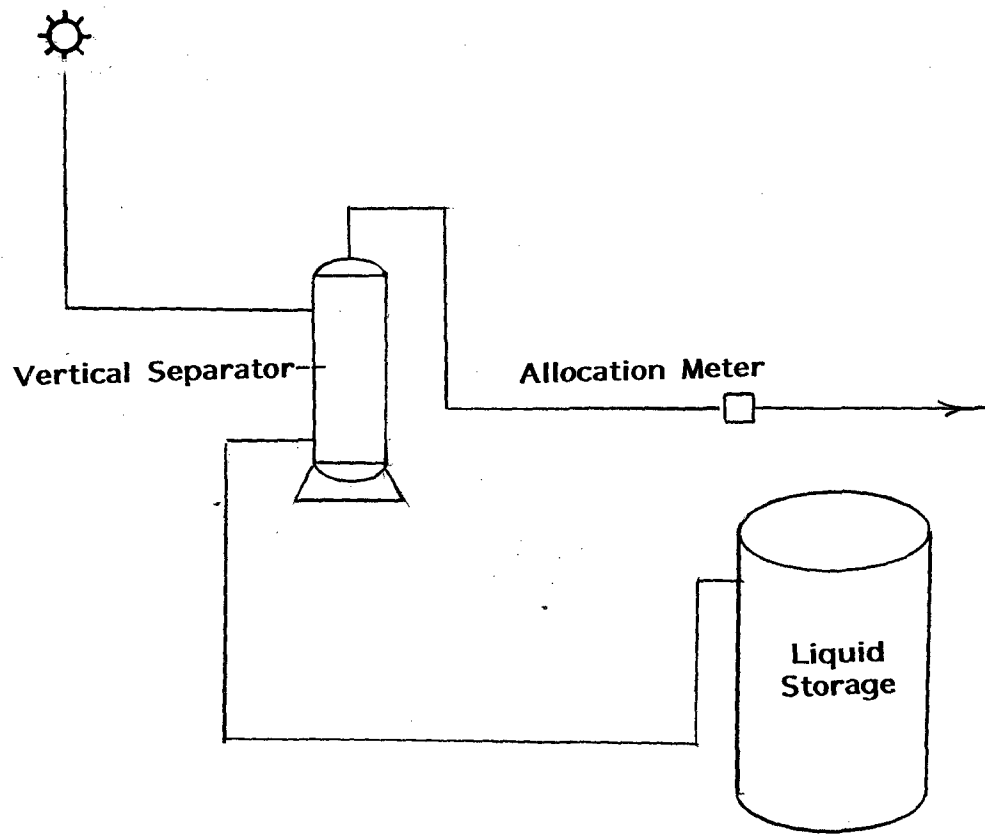


Baldrige Canyon 6 St Com #1, Compressor and Enterprise Baldrige Canyon 6 CDP

Location: P-Section 6-T24S-R25E

E-1

Mosley Canyon 7 St. Com #1

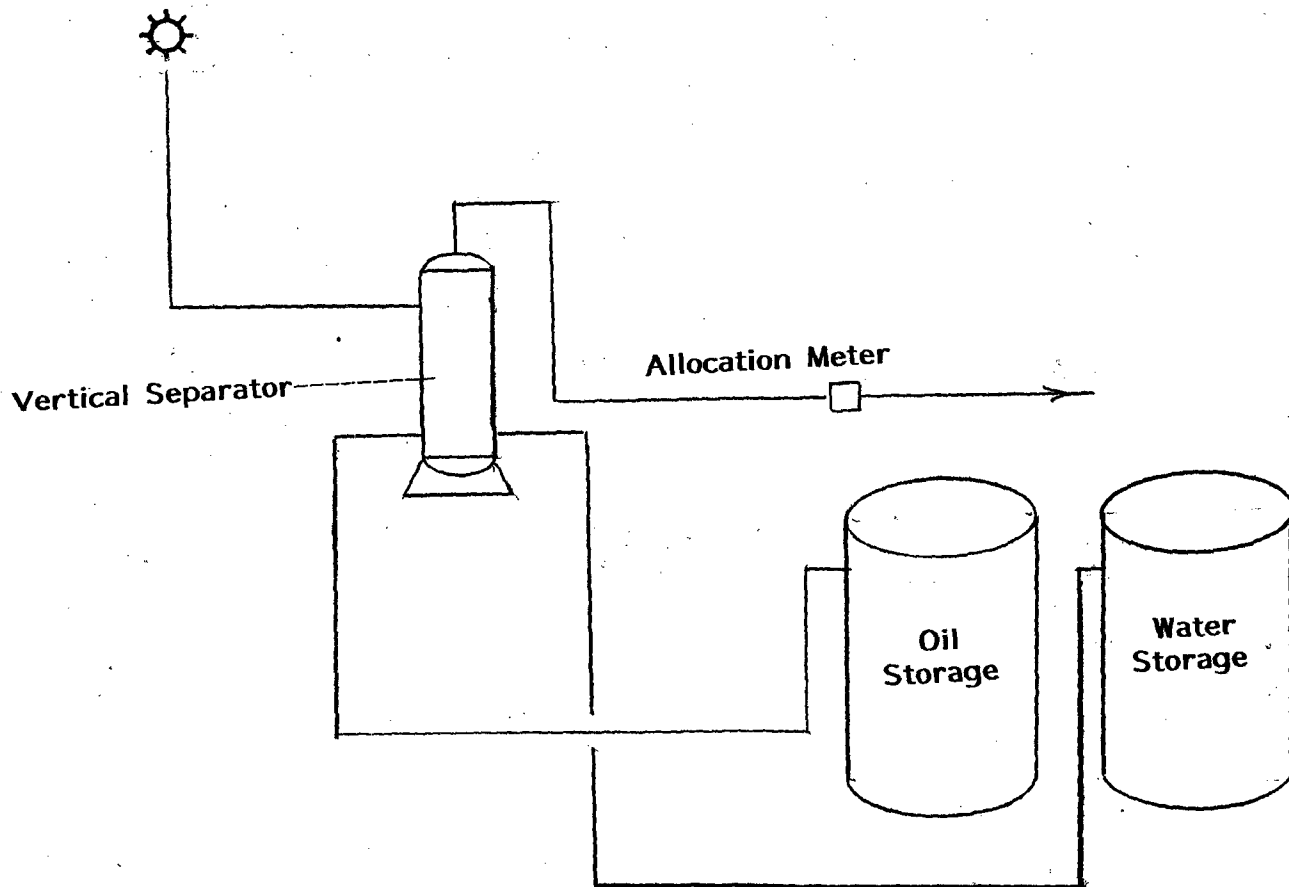


Baldrige Canyon 7 St. Com #1 Tank Battery

Location: A-Section 7-T24S-R25E

E-1

Mosley Canyon 4 St Com #1



Mosley Canyon 4 St Com #1 Tank Battery

Location: D-Section 4 - T24S - R25E

