

STATE OF NEW MEXICO
ENERGY, MINERALS AND NATURAL RESOURCES DEPARTMENT
OIL CONSERVATION DIVISION

BRUCE KING
GOVERNOR

POST OFFICE BOX 2088
STATE LAND OFFICE BUILDING
SANTA FE, NEW MEXICO 87504
(505) 827-5800

January 11, 1991

Doyle Hartman
c/o Daniel S. Nutter
105 E. Alicante
Santa Fe, NM 87501

Administrative Order NSP-1292-A


Dear Mr. Nutter:

Reference is made to your application dated January 9, 1991 to reactivate a 160-acre non-standard Jalmat Gas spacing and proration unit comprising the N/2 S/2 of Section 10, Township 26 North, Range 37 East, NMPM, Lea County, New Mexico, which was approved by Division Administrative Order NSP-1292, as amended. The original well dedicated to said acreage, the El Paso Bates Well No. 1 located at a standard gas well location 1980 feet from the South line and 660 feet from the West line (Unit L) of said Section 10, was plugged and abandoned thereby terminating said unit at that time.

It is our understanding at this time said unit is to be dedicated to Doyle Hartman's proposed Bates Well No. 2 to be drilled at a standard gas well location 1980 feet from the South line and 760 feet from the West line (Unit L) of said Section 10.

The above-described non-standard unit approved by said Order NSP-1292, as amended, is hereby reinstated. Said unit to be dedicated to the Bates Well No. 2 as described above.

Sincerely,



William J. LeMay
Director

WJL/MES/ag

cc: Oil Conservation Division - Hobbs
Doyle Hartman - Midland

El Paso NATURAL GAS
COMPANY

P. O. BOX 1492
EL PASO, TEXAS 79978
PHONE: 915-543-2600

January 29, 1982

New Mexico Oil Conservation Division
P. O. Box 2088
Santa Fe, New Mexico 87501

Attention: Mr. Dan Nutter

Re: Dedication Plats for El Paso Natural Gas Company
Rhodes Gas Pool Wells
Lea County, New Mexico

Dear Mr. Nutter:

Attached is a township plat for T26S, R37E, Lea County, New Mexico. On this plat I have marked 25 dedications (lettered A through Y). Also attached, is a list indicating the acreage description of each dedication and the names of the wells in each unit. Some dedications are standard dedications (quarter sections) and others are nonstandard due to irregular shapes and acreages less than 160 acres.


Acreage dedication plats (Form C-102) will be filed by the Production Department for each of the wells that presently do not have plats on file.

If these dedications require any additional data or if you have any questions, please call me.

Very truly yours,

H. L. Kendrick
H. L. Kendrick

je
Attachments



Dedication Descriptions for
Rhodes Gas Pool Wells

All in Twp 26S-R37E

<u>Identifying Letter</u>	<u>Color Code</u>	<u>Description and Section</u>	<u>Well Name(s) and Number(s) in Unit</u>	<u>Section Unit Letter</u>	<u>Number of Acres in Unit</u>	<u>Standard or Non-Standard Unit</u>
A	Yellow	SW/4 Section 4	Farnsworth "C" No. 1	N	160	Standard
B	Pink	NE/4 Section 5	Shepherd "B" No. 3	A	160	Standard
C	Blue	SE/4 Section 5	Shepherd "B" No. 4	J	160	Standard
D	Red	NE/4 Section 8	Rhodes Stg. Unit No. 2	A	160	Standard
E	Yellow	E/2SE/4, SW/4SE/4 Section 8	Rhodes Stg. Unit No. 23	P	120	Non-Standard
F	Dark Grey	NE/4 Section 9	Rhodes Stg. Unit No. 14	G	160	Standard
G	Green	NW/4 Section 9	Cagle "A" No. 2 Rhodes Stg. Unit No. 13	C E	160	Standard
H	Blue	SW/4 Section 9	Cagle "A" No. 1 Rhodes Stg. Unit No. 17	K M	160	Standard
I	Yellow	SE/4 Section 9	Rhodes Stg. Unit No. 1	J	160	Standard
J	Pink	NW/4 Section 10	Rhodes Stg. Unit No. 16	E	160	Standard

X
(1)

<u>Identifying Letter</u>	<u>Color Code</u>	<u>Description and Section</u>	<u>Well Name(s) and Number(s) in Unit</u>	<u>Section Unit Letter</u>	<u>Number of Acres in Unit</u>	<u>Standard or Non-Standard Unit</u>	
K	Light Blue	N/2 S/2 Section 10	Bates No. 1	L	160	Non-Standard	X 2
L	Red	SW/4 SW/4 Section 10	Rhodes Stg. Unit No. 9	M	40	Non-Standard	X 3
M	Blue	W/2NW/4 ⁰⁰ SE/4NW/4 Section 15	Gregory "B" No. 1 Rhodes Stg. Unit No. 6 Rhodes Stg. Unit No. 7	E D F	120	Non-Standard	X 4
N	Pink	SW/4 Section 15	Cagle "B" No. 1 Cagle "B" No. 2 Rhodes Stg. Unit No. 24	L M N	160	Standard	
O	Yellow	SE/4 Section 15	Rhodes Stg. Unit No. 8 Rhodes Stg. Unit No. 25	J O	160	Standard	
P	Green	NE/4 Section 16	Rhodes Stg. Unit No. 3 State "Y" No. 1	A H	160	Standard	
Q	Red	NW/4 Section 16	Rhodes Stg. Unit No. 18 Rhodes Stg. Unit No. 19	D F	160	Standard	
R	Yellow	SW/4 Section 16	Rhodes Stg. Unit No. 20 Rhodes Stg. Unit No. 21	K M	160	Standard	
S	Dark Grey	SE/4 Section 16	Rhodes Stg. Unit No. 4 State "A" No. 1	J P	160	Standard	
T	Light Blue	S/2NE/4, E/2SE/4 Section 17	Elliott Fed. No. 3	H	160	Non-Standard	X

* already approved by R-474

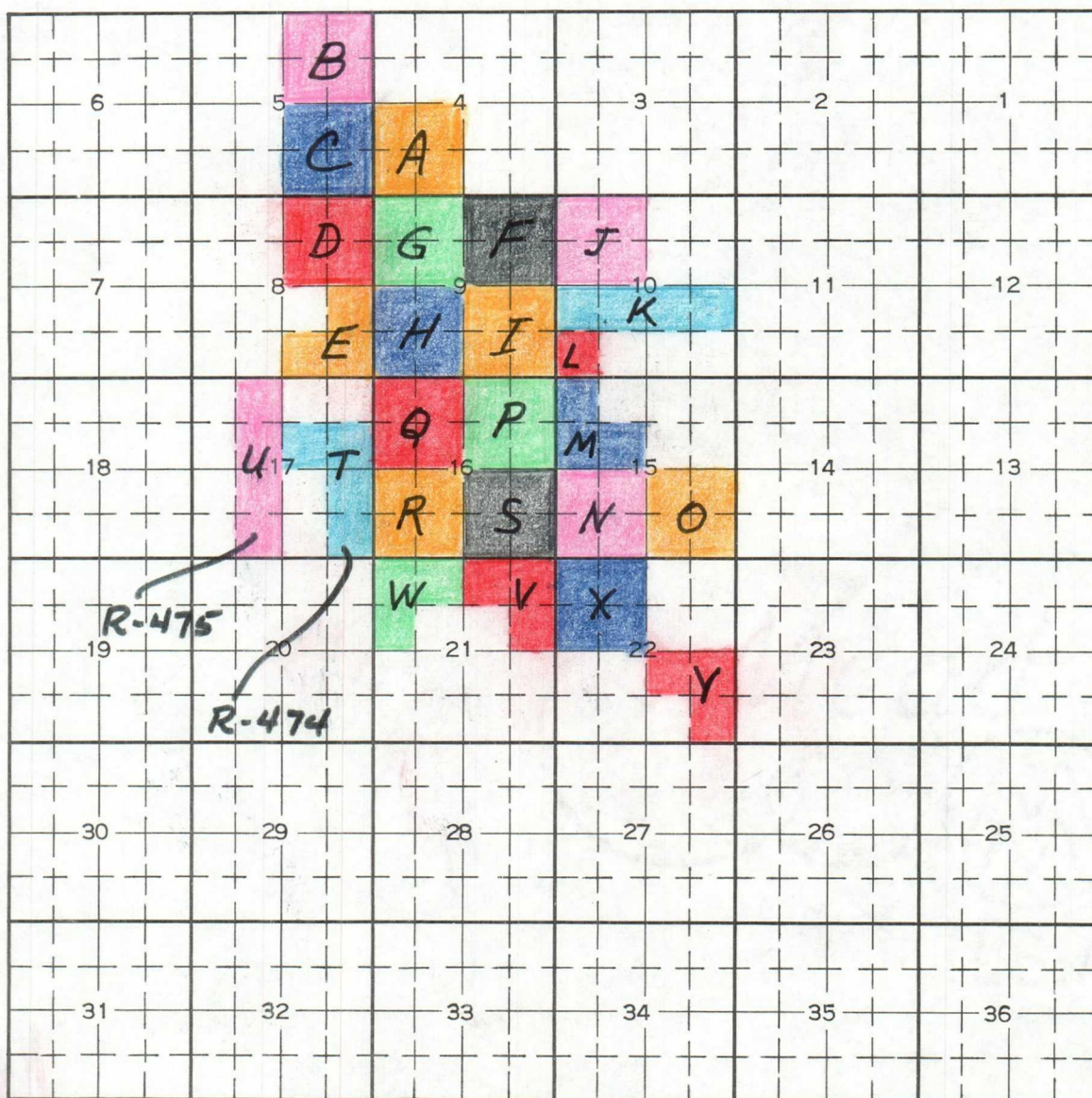
<u>Identifying Letter</u>	<u>Color Code</u>	<u>Description and Section</u>	<u>Well Name(s) and Number(s) in Unit</u>	<u>Section Unit Letter</u>	<u>Number of Acres in Unit</u>	<u>Standard or Non-Standard Unit</u>	
U	Pink	E/2 W/2 Section 17	Elliott Fed. No. 1	F	160	Non-Standard	<div>X</div> <div>*</div>
V	Red	E/2NE/4 ^b NW/4NE/4 Section 21	Moberly "B" No. 1 Moberly "B" No. 2	A B	120	Non-Standard	<div>X</div> <div>5</div>
W	Green	W/2NW/4 ^b NE/4NW/4 Section 21	Elliott Fed. No. 2 Moberly "C" No. 3	D E	120	Non-Standard	<div>X</div> <div>6</div>
X	Blue	NW/4 Section 22	Rhodes "A" No. 1	C	160	Standard	
Y	Red	E/2SE/4 ^b NW/4SE/4 Section 22	Rhodes "A" No. 2	J	120	Non-Standard	<div>X</div> <div>7</div>

* already approved
by R-475

TOWNSHIP PLAT

(Scale: 1 in. = 1 mi.)

TOWNSHIP 26 S RANGE 37 E COUNTY LEA STATE N.M.



RECEIVED
FEB 09 1982
OIL CONSERVATION DIVISION
SANTA FE



STATE OF NEW MEXICO
ENERGY, MINERALS AND NATURAL RESOURCES DEPARTMENT
OIL CONSERVATION DIVISION

BRUCE KING
GOVERNOR

POST OFFICE BOX 2088
STATE LAND OFFICE BUILDING
SANTA FE, NEW MEXICO 87504
(505) 827-5800

February 1, 1991

Doyle Hartman
c/o Daniel S. Nutter
105 E. Alicante
Santa Fe, NM 87501

Corrected Administrative Order NSP-1292-A

Dear Mr. Nutter:

It appears that Administrative Order No. NSP-1292-A does not correctly state the intended order of the Division. Therefore, the pool name should be changed to read "Rhodes Yates-Seven Rivers Gas Pool".

All other provisions of said Order No. NSP-1292-A shall remain in full force and effect until further notice.

Sincerely,

Michael E. Stogner
Chief Hearing Officer/Engineer

MES/ag

cc: Oil Conservation Division - Hobbs
Doyle Hartman - Midland

Meridian

Meridian Oil, Inc.
P.O. Box 51810
Midland, Texas 79710-1810

Attn: Leslyn M. Swierc, CPL

Administrative Order NSP-

Dear Ms. Swierc:

Reference is made to Meridian's application dated December 3, 1992 and supplement correspondence dated January 18, 1993, requesting a **120-acre** non-standard gas spacing and proration unit in the Rhodes-Yates-Seven Rivers Gas Pool to comprise the NE/4 NE/4 and S/2 NE/4 of Section 15, Township 26 South, Range 37 East, NMPM, Lea County, New Mexico.

It is our understanding that this unit is to be dedicated to your proposed Gregory "B" Well No. 2 to be drilled at a standard gas well location [pursuant to Division General Rule 104.C.(2)(a)] 990 feet from the South line and 660 feet from the East line (Unit A) of said Section 15.

By Division Order No. R-6891, issued in Case No. 7416 and dated February 1, 1982, the Yates and Seven Rivers formations underlying all of said Section 15 were placed in the Rhodes-Yates-Seven Rivers Gas Pool, which is governed by the Division's General Rules and Regulations.

After review of the aforementioned application and all subsequent correspondence received in this matter, it appears that Meridian has meet all obligations required of them by said Rule 104.D.(2); therefore, by the authority granted me under the provisions of General Rule 104.D.(2)(a), the above-described non-standard gas spacing and proration unit is hereby approved.

Sincerely,

William J. LeMay
Director

cc: Oil Conservation Division - Hobbs
Larry Aimes - Meridian, Houston, Texas

Larry —

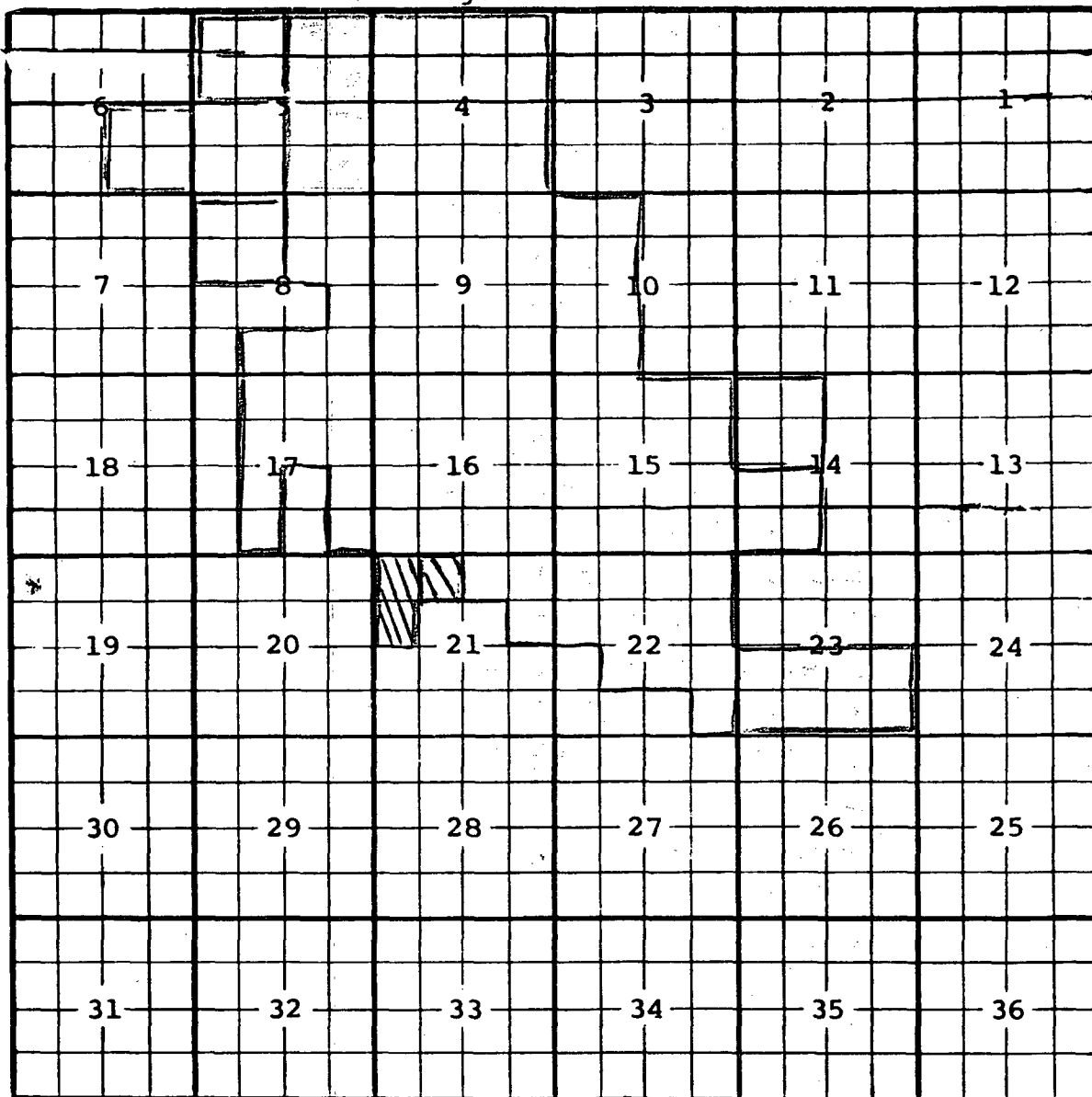
Bob —

Leslyn M. Swierc

*Considering the nature
of this filing, ~~it~~
~~it~~ would greatly
appreciate it if you two
would review their application*

County Lea Pool Rhodes-Yates-Seven Rivers Gas

TOWNSHIP 26 South Range 37 East NMPM



Desc: All sec 4, E/2 sec 5, NE/4, E/2 SE/4, SW/4 SE/4, & SE/4 SW/4 sec 8,
All sec 9, W/2 sec 10, SW/4 sec 14, All sec 15, 16, NE/4, E/2 W/2, &
E/2 SE/4 sec 17, N/2 N/2, SE/4 NE/4, & SW/4 NW/4 sec 21, N/2,
N/2 SE/4, SE/4 SE/4, & NE/4 SW/4 sec 22, 3/2 sec 23, (R-6891,
2-1-82)

Contract vertical limits from top of Yates formation to a point
in Seven Rivers formation which is 100 feet above the top of the
Queen formation in E/2 sec. 5 (R-7322, 10-20-83)

Delete NE/4 NW/4 Sec. 21 (R-7554, 6-14-84) Delete W/2 NW/4 Sec. 21 (R-7858, 3-28-85)

Ext: NW/4 Sec. 14 (R-9585, 9-30-91) Ext: NW/4 Sec. 5 (R-9615, 12-3-91)

Ext: NW/4 Sec. 8 (R-9646, 3-11-92) Ext: SW/4 Sec. 5, SE/4 Sec. 6 (R-9223, 9-25-92)

STATE OF NEW MEXICO
ENERGY AND MINERALS DEPARTMENT
OIL CONSERVATION DIVISION

IN THE MATTER OF THE HEARING
CALLED BY THE OIL CONSERVATION
DIVISION FOR THE PURPOSE OF
CONSIDERING:

CASE NO. 7416
Order No. R-6891

APPLICATION OF EL PASO NATURAL GAS
COMPANY FOR POOL CREATION AND REDELINEATION,
LEA COUNTY, NEW MEXICO.

ORDER OF THE DIVISION

BY THE DIVISION:

This cause came on for hearing at 9 a.m. on November 19, 1981, at Santa Fe, New Mexico, before Examiner Richard L. Stamets.

NOW, on this 1st day of February, 1982, the Division Director, having considered the testimony, the record, and the recommendations of the Examiner, and being fully advised in the premises,

FINDS:

- (1) That due public notice having been given as required by law, the Division has jurisdiction of this cause and the subject matter thereof.
- (2) That the applicant, El Paso Natural Gas Company, seeks to contract the horizontal limits of the Jalmat Gas Pool by deleting therefrom most of the lands in Township 26 South, Range 37 East, NMPM, Lea County, New Mexico.
- (3) That the applicant additionally seeks to redefine the Rhodes Yates-Seven Rivers Oil Pool as two separate pools, an oil pool and a gas pool, and to extend the horizontal limits of the Scarborough-Yates Seven Rivers Pool to take in two certain wells.
- (4) Applicant further seeks to contract the horizontal boundaries of the Rhodes Gas Storage Unit to delete certain lands and wells not participating in the Rhodes Gas Storage Project and to withdraw without restriction all gas remaining in the newly redefined Rhodes Yates-Seven Rivers Gas Pool.

(5) That the aforesaid Jalmat Gas Pool and Rhodes Yates-Seven Rivers Oil Pool have substantially the same vertical limits and overlap, horizontally, to a great degree in Township 26 South, Range 37 East, Lea County, New Mexico.

(6) That to clarify the Division's pool nomenclature and eliminate said overlap, and to permit gas wells and oil wells within the overlap area to receive their proper allowable or authority to produce, the following action should be taken:

- (a) the horizontal limits of the Jalmat Tansill-Yates-Seven Rivers Gas Pool should be contracted by deletion therefrom of the acreage shown in paragraph (a) of Exhibit "A" attached to this order;
- (b) the horizontal limits of the Rhodes Yates-Seven Rivers Oil Pool should be contracted by deletion therefrom of the acreage shown in paragraph (b) of said Exhibit "A";
- (c) the horizontal limits of the Scarborough Yates-Seven Rivers Pool should be extended to include therein the acreage shown in paragraph (c) of said Exhibit "A";
- (d) That a new gas pool for Yates-Seven Rivers production should be created and designated the Rhodes Yates-Seven Rivers Gas Pool consisting of the acreage shown in paragraph (d) of said Exhibit "A".

(7) That no testimony was received relative to contraction of the Rhodes Gas Storage Unit and that portion of this application should be dismissed.

(8) That the newly created Rhodes Yates-Seven Rivers Gas Pool will be a non-prorated Gas Pool.

(9) That the effective date of this order should be January 1, 1982.

(10) That approval of the subject application and all the pool contractions, extensions, and creation included therein will not result in waste and will not violate correlative rights.

IT IS THEREFORE ORDERED:

(1) That the Jalmat Tansill Yates-Seven Rivers Gas Pool as previously defined and described in Lea County, New Mexico, is hereby contracted as shown in paragraph (a) of Exhibit "A" attached to this order.

(2) That the Rhodes Yates-Seven Rivers Oil Pool as previously defined and described in Lea County, New Mexico, is hereby contracted as shown in paragraph (b) of Exhibit "A" attached to this order.

(3) That the Scarborough Yates-Seven Rivers Pool as previously defined and described in Lea County, New Mexico, is hereby extended as shown in paragraph (c) of Exhibit "A" attached to this order.

(4) That a new pool for Yates-Seven Rivers gas production is hereby created and designated the Rhodes Yates-Seven Rivers Gas Pool with vertical limits consisting of the Yates and Seven Rivers formations and horizontal limits as shown in paragraph (d) of Exhibit "A" attached to this order, provided however, that the vertical limits of said pool in Section 4, Township 26 South, Range 37 East, NMPM, shall be the Yates formation and all of the Seven Rivers formation except the lowermost 100 feet thereof.

(5) That the portion of this case seeking deletion of certain lands from the Rhodes Gas Storage Unit is hereby dismissed.

(6) That the effective date of this order and of the pool contractions, extensions and creation and the dismissal contained herein shall be January 1, 1982.

(7) That jurisdiction of this cause is retained for the entry of such further orders as the Division may deem necessary.

DONE at Santa Fe, New Mexico, on the day and year hereinabove designated.

STATE OF NEW MEXICO
OIL CONSERVATION DIVISION


JOE D. RAMEY,
Director

S E A L

- (a) Contraction of the Jalmat Tansill Yates-Seven Rivers Gas Pool, Lea County, New Mexico:

TOWNSHIP 26 SOUTH, RANGE 37 EAST, NMPM

Sections 4, 5, and 6: All
Section 7: E/2 E/2
Sections 8 and 9: All
Section 10: W/2
Section 14: SW/4
Section 15, 16, and 17: All
Section 18: E/2 E/2
Section 19: E/2 NE/4
Sections 20, 21, and 22: All
Sections 27 and 28: All
Section 29: NE/4
Section 33: E/2 E/2
Section 34: All

- (b) Contraction of the Rhodes Yates-Seven Rivers Oil Pool, Lea County, New Mexico:

TOWNSHIP 26 SOUTH, RANGE 37 EAST, NMPM

Sections 4, 5, and 6: All
Section 7: E/2
Section 8: N/2, E/2 SE/4, SW/4 SE/4, and SE/4 SW/4
Section 9: All
Section 10: S/2
Sections 15 and 16: All
Section 17: NE/4, E/2 SE/4, and E/2 W/2
Section 21: N/2 N/2, SW/4 NW/4, and SE/4 NE/4
Section 22: N/2, N/2 SE/4, SE/4 SE/4, and NE/4 SW/4
Section 23: S/2

- (c) Extension of the Scarborough-Yates-Seven Rivers Pool, Lea County, New Mexico:

TOWNSHIP 26 SOUTH, RANGE 37 EAST, NMPM

Section 6: SW/4 SW/4
Section 29: NE/4

- (d) Creation of the Rhodes-Yates-Seven Rivers Gas Pool, Lea County, New Mexico:

TOWNSHIP 26 SOUTH, RANGE 37 EAST, NMPM

Section 4: All
Section 5: E/2
Section 8: NE/4, E/2 SE/4, SW/4 SE/4, and
SE/4 SW/4
Section 9: All
Section 10: W/2
Section 14: SW/4
Section 15 and 16: All
Section 17: NE/4, E/2 W/2, and E/2 SE/4
Section 21: N/2 N/2, SE/4 NE/4, and SW/4 NW/4
Section 22: N/2, N/2 SE/4, SE/4 SE/4, and NE/4 SW/4
Section 23: S/2



STATE OF NEW MEXICO
ENERGY, MINERALS AND NATURAL RESOURCES DEPARTMENT

OIL CONSERVATION DIVISION



BRUCE KING
GOVERNOR

ANITA LOCKWOOD
CABINET SECRETARY

December 10, 1992

POST OFFICE BOX 2088
STATE LAND OFFICE BUILDING
SANTA FE, NEW MEXICO 87504
(505) 827-5800

Meridian Oil, Inc.
P.O. Box 51810
Midland, TX 79710-1810

Attention: Maria L. Perez

RE: *Administrative application for a 120-acre non-standard gas spacing and proration unit in the NE/4 of Section 15, Township 26 South, Range 37 East, NMPM, Rhodes Yates-Seven Rivers Gas Pool, Lea County, New Mexico.*

Dear Ms. Perez:

The subject application did not adequately indicate that all the proper parties of interest in the NE/4 of Section 5 were properly notified of the formation of this non-standard unit pursuant to General Rule 104.D(2)(a)(iii) and (iv). Also, please provide a listing and percentage of ownership of these interests in the NE/4 of Section 5.

Further, please explain the necessity of the formation of this unit rather than pooling all parties to form a standard 160-acre unit covering all of the NE/4 of Section 5.

Should you have any questions concerning this matter, please contact me.

Sincerely,

A handwritten signature in black ink, appearing to read "Michael E. Stogner".

Michael E. Stogner
Chief Hearing Officer/Engineer

MES/amg

cc: Oil Conservation Division - Hobbs
W. Thomas Kellahin - Santa Fe

INT

	WELL
C W S	7
STATE	8
STATE	9
COMP A	13
RICH A	14
UNIT E	15
GLENNA	16
11 F	17
17 L	18
COMP A	19
POL	20
RICH A	21
=====	22
MATE	23
FEDER	24
FEDER	25
FEDER	26
FEDER	27
FEDER	28
FEDER	29
FEDER	30
FEDER	31
STAT	32

[illegible]

Year	1950	1951	1952	1953	1954	1955	1956	1957	1958	1959	1960	1961	1962	1963	1964	1965	1966	1967	1968	1969	1970	1971	1972	1973	1974	1975	1976	1977	1978	1979	1980	1981	1982	1983	1984	1985	1986	1987	1988	1989	1990	1991	1992	1993	1994	1995	1996	1997	1998	1999	2000	2001	2002	2003	2004	2005	2006	2007	2008	2009	2010	2011	2012	2013	2014	2015	2016	2017	2018	2019	2020	2021	2022	2023	2024	2025	2026	2027	2028	2029	2030	2031	2032	2033	2034	2035	2036	2037	2038	2039	2040	2041	2042	2043	2044	2045	2046	2047	2048	2049	2050	2051	2052	2053	2054	2055	2056	2057	2058	2059	2060	2061	2062	2063	2064	2065	2066	2067	2068	2069	2070	2071	2072	2073	2074	2075	2076	2077	2078	2079	2080	2081	2082	2083	2084	2085	2086	2087	2088	2089	2090	2091	2092	2093	2094	2095	2096	2097	2098	2099	2100
1950	1951	1952	1953	1954	1955	1956	1957	1958	1959	1960	1961	1962	1963	1964	1965	1966	1967	1968	1969	1970	1971	1972	1973	1974	1975	1976	1977	1978	1979	1980	1981	1982	1983	1984	1985	1986	1987	1988	1989	1990	1991	1992	1993	1994	1995	1996	1997	1998	1999	2000	2001	2002	2003	2004	2005	2006	2007	2008	2009	2010	2011	2012	2013	2014	2015	2016	2017	2018	2019	2020	2021	2022	2023	2024	2025	2026	2027	2028	2029	2030	2031	2032	2033	2034	2035	2036	2037	2038	2039	2040	2041	2042	2043	2044	2045	2046	2047	2048	2049	2050	2051	2052	2053	2054	2055	2056	2057	2058	2059	2060	2061	2062	2063	2064	2065	2066	2067	2068	2069	2070	2071	2072	2073	2074	2075	2076	2077	2078	2079	2080	2081	2082	2083	2084	2085	2086	2087	2088	2089	2090	2091	2092	2093	2094	2095	2096	2097	2098	2099	2100	

11
 12
 13
 14
 15
 16
 17
 18
 19
 20
 21
 22
 23
 24
 25
 26
 27
 28
 29
 30
 31
 32
 33
 34
 35
 36
 37
 38
 39
 40
 41
 42
 43
 44
 45
 46
 47
 48
 49
 50
 51
 52
 53
 54
 55
 56
 57
 58
 59
 60
 61
 62
 63
 64
 65
 66
 67
 68
 69
 70
 71
 72
 73
 74
 75
 76
 77
 78
 79
 80
 81
 82
 83
 84
 85
 86
 87
 88
 89
 90
 91
 92
 93
 94
 95
 96
 97
 98
 99
 100
 101
 102
 103
 104
 105
 106
 107
 108
 109
 110
 111
 112
 113
 114
 115
 116
 117
 118
 119
 120
 121
 122
 123
 124
 125
 126
 127
 128
 129
 130
 131
 132
 133
 134
 135
 136
 137
 138
 139
 140
 141
 142
 143
 144
 145
 146
 147
 148
 149
 150
 151
 152
 153
 154
 155
 156
 157
 158
 159
 160
 161
 162
 163
 164
 165
 166
 167
 168
 169
 170
 171
 172
 173
 174
 175
 176
 177
 178
 179
 180
 181
 182
 183
 184
 185
 186
 187
 188
 189
 190
 191
 192
 193
 194
 195
 196
 197
 198
 199
 200
 201
 202
 203
 204
 205
 206
 207
 208
 209
 210
 211
 212
 213
 214
 215
 216
 217
 218
 219
 220
 221
 222
 223
 224
 225
 226
 227
 228
 229
 230
 231
 232
 233
 234
 235
 236
 237
 238
 239
 240
 241
 242
 243
 244
 245
 246
 247
 248
 249
 250
 251
 252
 253
 254
 255
 256
 257
 258
 259
 260
 261
 262
 263
 264
 265
 266
 267
 268
 269
 270
 271
 272
 273
 274
 275
 276
 277
 278
 279
 280
 281
 282
 283
 284
 285
 286
 287
 288
 289
 290
 291
 292
 293
 294
 295
 296
 297
 298
 299
 300
 301
 302
 303
 304
 305
 306
 307
 308
 309
 310
 311
 312
 313
 314
 315
 316
 317
 318
 319
 320
 321
 322
 323
 324
 325
 326
 327
 328
 329
 330
 331
 332
 333
 334
 335
 336
 337
 338
 339
 340
 341
 342
 343
 344
 345
 346
 347
 348
 349
 350
 351
 352
 353
 354
 355
 356
 357
 358
 359
 360
 361
 362
 363
 364
 365
 366
 367
 368
 369
 370
 371
 372
 373
 374
 375
 376
 377
 378
 379
 380
 381
 382
 383
 384
 385
 386
 387
 388
 389
 390
 391
 392
 393
 394
 395
 396
 397
 398
 399
 400
 401
 402
 403
 404
 405
 406
 407
 408
 409
 410
 411
 412
 413
 414
 415
 416
 417
 418
 419
 420
 421
 422
 423
 424
 425
 426
 427
 428
 429
 430
 431
 432
 433
 434
 435
 436
 437
 438
 439
 440
 441
 442
 443
 444
 445
 446
 447
 448
 449
 450
 451
 452
 453
 454
 455
 456
 457
 458
 459
 460
 461
 462
 463
 464
 465
 466
 467
 468
 469
 470
 471
 472
 473
 474
 475
 476
 477
 478
 479
 480
 481
 482
 483
 484
 485
 486
 487
 488
 489
 490
 491
 492
 493
 494
 495
 496
 497
 498
 499
 500
 501
 502
 503
 504
 505
 506
 507
 508
 509
 510
 511
 512
 513
 514
 515
 516
 517
 518
 519
 520
 521
 522
 523
 524
 525
 526
 527
 528
 529
 530
 531
 532
 533

Year	1990	1991	1992	1993	1994	1995	1996	1997	1998	1999	2000	2001	2002	2003	2004	2005	2006	2007	2008	2009	2010	2011	2012	2013	2014	2015	2016	2017	2018	2019	2020	2021	2022	2023	2024	2025	2026	2027	2028	2029	2030	2031	2032	2033	2034	2035	2036	2037	2038	2039	2040	2041	2042	2043	2044	2045	2046	2047	2048	2049	2050	2051	2052	2053	2054	2055	2056	2057	2058	2059	2060	2061	2062	2063	2064	2065	2066	2067	2068	2069	2070	2071	2072	2073	2074	2075	2076	2077	2078	2079	2080	2081	2082	2083	2084	2085	2086	2087	2088	2089	2090	2091	2092	2093	2094	2095	2096	2097	2098	2099
1990	1990	1991	1992	1993	1994	1995	1996	1997	1998	1999	2000	2001	2002	2003	2004	2005	2006	2007	2008	2009	2010	2011	2012	2013	2014	2015	2016	2017	2018	2019	2020	2021	2022	2023	2024	2025	2026	2027	2028	2029	2030	2031	2032	2033	2034	2035	2036	2037	2038	2039	2040	2041	2042	2043	2044	2045	2046	2047	2048	2049	2050	2051	2052	2053	2054	2055	2056	2057	2058	2059	2060	2061	2062	2063	2064	2065	2066	2067	2068	2069	2070	2071	2072	2073	2074	2075	2076	2077	2078	2079	2080	2081	2082	2083	2084	2085	2086	2087	2088	2089	2090	2091	2092	2093	2094	2095	2096	2097	2098	2099

NAME	AGE	SEX	REL	DATE	TIME	PLACE	REMARKS
JOHN	25	M	SON	1966	10:30	ST. LOUIS	ARRIVED
MARY	22	F	DAUGHTER	1966	11:00	ST. LOUIS	ARRIVED
JOHN	25	M	SON	1966	11:30	ST. LOUIS	ARRIVED
MARY	22	F	DAUGHTER	1966	12:00	ST. LOUIS	ARRIVED
JOHN	25	M	SON	1966	12:30	ST. LOUIS	ARRIVED
MARY	22	F	DAUGHTER	1966	13:00	ST. LOUIS	ARRIVED
JOHN	25	M	SON	1966	13:30	ST. LOUIS	ARRIVED
MARY	22	F	DAUGHTER	1966	14:00	ST. LOUIS	ARRIVED
JOHN	25	M	SON	1966	14:30	ST. LOUIS	ARRIVED
MARY	22	F	DAUGHTER	1966	15:00	ST. LOUIS	ARRIVED
JOHN	25	M	SON	1966	15:30	ST. LOUIS	ARRIVED
MARY	22	F	DAUGHTER	1966	16:00	ST. LOUIS	ARRIVED
JOHN	25	M	SON	1966	16:30	ST. LOUIS	ARRIVED
MARY	22	F	DAUGHTER	1966	17:00	ST. LOUIS	ARRIVED
JOHN	25	M	SON	1966	17:30	ST. LOUIS	ARRIVED
MARY	22	F	DAUGHTER	1966	18:00	ST. LOUIS	ARRIVED
JOHN	25	M	SON	1966	18:30	ST. LOUIS	ARRIVED
MARY	22	F	DAUGHTER	1966	19:00	ST. LOUIS	ARRIVED
JOHN	25	M	SON	1966	19:30	ST. LOUIS	ARRIVED
MARY	22	F	DAUGHTER	1966	20:00	ST. LOUIS	ARRIVED
JOHN	25	M	SON	1966	20:30	ST. LOUIS	ARRIVED
MARY	22	F	DAUGHTER	1966	21:00	ST. LOUIS	ARRIVED
JOHN	25	M	SON	1966	21:30	ST. LOUIS	ARRIVED
MARY	22	F	DAUGHTER	1966	22:00	ST. LOUIS	ARRIVED
JOHN	25	M	SON	1966	22:30	ST. LOUIS	ARRIVED
MARY	22	F	DAUGHTER	1966	23:00	ST. LOUIS	ARRIVED
JOHN	25	M	SON	1966	23:30	ST. LOUIS	ARRIVED
MARY	22	F	DAUGHTER	1966	24:00	ST. LOUIS	ARRIVED

1	2	3	4	5	6	7	8	9	10	11	12	13	14	15	16	17	18	19	20	21	22	23	24	25	26	27	28	29	30	31	32	33	34	35	36	37	38	39	40	41	42	43	44	45	46	47	48	49	50	51	52	53	54	55	56	57	58	59	60	61	62	63	64	65	66	67	68	69	70	71	72	73	74	75	76	77	78	79	80	81	82	83	84	85	86	87	88	89	90	91	92	93	94	95	96	97	98	99	100
---	---	---	---	---	---	---	---	---	----	----	----	----	----	----	----	----	----	----	----	----	----	----	----	----	----	----	----	----	----	----	----	----	----	----	----	----	----	----	----	----	----	----	----	----	----	----	----	----	----	----	----	----	----	----	----	----	----	----	----	----	----	----	----	----	----	----	----	----	----	----	----	----	----	----	----	----	----	----	----	----	----	----	----	----	----	----	----	----	----	----	----	----	----	----	----	----	----	----	-----

[illegible]

37E	37E	37E
26S	26S	26S
16	16	16
LT	LT	LT
CMO	CMO	CMO
ENV	ENV	ENV
TDA	TDA	TDA
12A	12A	12A
240EPG	240EPG	240EPG
2924	2924	2924
177	177	177
207	207	207
S	S	S
43	43	43

SCIENCE	*****
D KRYAN	*****
11 26	*****
37E	*****
LAST PRD.	*****
- DATE	09/91

[illegible][illegible][illegible]

FOR RUNS AND STORAGE SEE COMMINGLED SECTION (NRC)

4	10	246	2021
3	10	246	2021
2	10	246	2021
1	10	246	2021
0	10	246	2021

[illegible]

FOR RUNS AND STORAGE SEE COMINGLED SECTION (NCO)	2798
--	------

100

1. The first part of the document is a title page. It contains the title of the report, the author's name, and the date of the report. The title is "The Impact of Climate Change on the Environment". The author is "John Doe". The date is "10/10/2023".

3

US 2-C
"C.C. Eagle" 703500

Graham Roy
NBP
1951
Amoco

Graham
Roy
NBP
Amoco
1951

Graham Roy.
1951

(3M) 3
(W) 2
Shana.
103517

U S
"Leonard-Fed"

Graham
Roy. 24

DUBI

22 21

Leonard B

14

Graham

12 7951

Midwest
Fed

Union
Leon
Tolo
DAI

203877

8 "Leonard Fed"

Bettis;etal U.S.

Graham Roy.
"Leonard Bros." 7952 A
Sun, 1 18
etal HBP
0325108 U.S. Porke
Texaco 23-
12-1-82 Sun,
032604 etal HBP
0325108 Le
Wood, Mc Fr
Phane, et al. TD
U.S.
Tom & Evelyn Linch