

DATE IN 8/10/06	SUSPENSE	ENGINEER WILL JONES	LOGGED IN 8/10/06	TYPE DHC	APP NO. PTDS0622251312
-----------------	----------	---------------------	-------------------	----------	------------------------

ABOVE THIS LINE FOR DIVISION USE ONLY

NEW MEXICO OIL CONSERVATION DIVISION

- Engineering Bureau -

1220 South St. Francis Drive, Santa Fe, NM 87505



ADMINISTRATIVE APPLICATION CHECKLIST

THIS CHECKLIST IS MANDATORY FOR ALL ADMINISTRATIVE APPLICATIONS FOR EXCEPTIONS TO DIVISION RULES AND REGULATIONS WHICH REQUIRE PROCESSING AT THE DIVISION LEVEL IN SANTA FE

Application Acronyms:

[NSL-Non-Standard Location] [NSP-Non-Standard Proration Unit] [SD-Simultaneous Dedication]
 [DHC-Downhole Commingling] [CTB-Lease Commingling] [PLC-Pool/Lease Commingling]
 [PC-Pool Commingling] [OLS - Off-Lease Storage] [OLM-Off-Lease Measurement]
 [WFX-Waterflood Expansion] [PMX-Pressure Maintenance Expansion]
 [SWD-Salt Water Disposal] [IPI-Injection Pressure Increase]
 [EOR-Qualified Enhanced Oil Recovery Certification] [PPR-Positive Production Response]

[1] TYPE OF APPLICATION - Check Those Which Apply for [A]

- [A] Location - Spacing Unit - Simultaneous Dedication
☐ NSL ☐ NSP ☐ SD

Check One Only for [B] or [C]

- [B] Commingling - Storage - Measurement
☒ DHC ☐ CTB ☐ PLC ☐ PC ☐ OLS ☐ OLM

- [C] Injection - Disposal - Pressure Increase - Enhanced Oil Recovery
☐ WFX ☐ PMX ☐ SWD ☐ IPI ☐ EOR ☐ PPR

- [D] Other: Specify _____

[2] NOTIFICATION REQUIRED TO: - Check Those Which Apply, or Does Not Apply

- [A] ☐ Working, Royalty or Overriding Royalty Interest Owners
 [B] ☐ Offset Operators, Leaseholders or Surface Owner
 [C] ☐ Application is One Which Requires Published Legal Notice
 [D] ☐ Notification and/or Concurrent Approval by BLM or SLO
U.S. Bureau of Land Management - Commissioner of Public Lands, State Land Office
 [E] ☐ For all of the above, Proof of Notification or Publication is Attached, and/or,
 [F] ☐ Waivers are Attached

[3] SUBMIT ACCURATE AND COMPLETE INFORMATION REQUIRED TO PROCESS THE TYPE OF APPLICATION INDICATED ABOVE.

[4] **CERTIFICATION:** I hereby certify that the information submitted with this application for administrative approval is **accurate** and **complete** to the best of my knowledge. I also understand that **no action** will be taken on this application until the required information and notifications are submitted to the Division.

Note: Statement must be completed by an individual with managerial and/or supervisory capacity.

_____ Print or Type Name	_____ Signature	_____ Title	_____ Date
_____ e-mail Address			

District I

1625 N. French Dr., Hobbs, NM 88240
Phone:(505) 393-6161 Fax:(505) 393-0720

District II

1301 W. Grand Ave., Artesia, NM 88210
Phone:(505) 748-1283 Fax:(505) 748-9720

District III

1000 Rio Brazos Rd., Aztec, NM 87410
Phone:(505) 334-6178 Fax:(505) 334-6170

District IV

1220 S. St Francis Dr., Santa Fe, NM 87505
Phone:(505) 476-3470 Fax:(505) 476-3462

State of New Mexico
Energy, Minerals and Natural Resources

Oil Conservation Division

1220 S. St Francis Dr.
Santa Fe, NM 87505

Form C-102
Permit 35815

WELL LOCATION AND ACREAGE DEDICATION PLAT

1. API Number	2. Pool Code	3. Pool Name WC 32N12W31O: Fruitland Sands
4. Property Code 6935	5. Property Name CULPEPPER MARTIN	6. Well No. 007S
7. OGRID No. 14538	8. Operator Name BURLINGTON RESOURCES OIL & GAS COMPANY LP	9. Elevation 5846


10. Surface Location

UL - Lot O	Section 31	Township 32N	Range 12W	Lot Idn	Feet From 850	N/S Line S	Feet From 1785	E/W Line E	County SAN JUAN
---------------	---------------	-----------------	--------------	---------	------------------	---------------	-------------------	---------------	--------------------

11. Bottom Hole Location If Different From Surface

UL - Lot	Section	Township	Range	Lot Idn	Feet From	N/S Line	Feet From	E/W Line	County
12. Dedicated Acres 160.00	13. Joint or Infill		14. Consolidation Code		15. Order No.				

NO ALLOWABLE WILL BE ASSIGNED TO THIS COMPLETION UNTIL ALL INTERESTS HAVE BEEN CONSOLIDATED OR A NON-STANDARD UNIT HAS BEEN APPROVED BY THE DIVISION



OPERATOR CERTIFICATION

I hereby certify that the information contained herein is true and complete to the best of my knowledge and belief, and that this organization either owns a working interest or unleased mineral interest in the land including the proposed bottom hole location(s) or has a right to drill this well at this location pursuant to a contract with an owner of such a mineral or working interest, or to a voluntary pooling agreement or a compulsory pooling order heretofore entered by the division.

E-Signed By:

Title:

Date:

Patsy Chugst
Sr. Regulatory Specialist
8/9/06

SURVEYOR CERTIFICATION

I hereby certify that the well location shown on this plat was plotted from field notes of actual surveys made by me or under my supervision, and that the same is true and correct to the best of my belief.

Surveyed By: Glen W. Russell

Date of Survey: 5/30/2006

Certificate Number: 15703

District I

1625 N. French Dr., Hobbs, NM 88240
Phone:(505) 393-6161 Fax:(505) 393-0720

District II

1301 W. Grand Ave., Arteria, NM 88210
Phone:(505) 748-1283 Fax:(505) 748-9720

District III

1000 Rio Brazos Rd., Aztec, NM 87410
Phone:(505) 334-6178 Fax:(505) 334-6170

District IV

1220 S. St Francis Dr., Santa Fe, NM 87505
Phone:(505) 476-3470 Fax:(505) 476-3462

State of New Mexico
Energy, Minerals and Natural Resources

Oil Conservation Division
1220 S. St Francis Dr.
Santa Fe, NM 87505

Form C-102
Permit 32818

WELL LOCATION AND ACREAGE DEDICATION PLAT

1. API Number 30-045-33810	2. Pool Code 71629	3. Pool Name BASIN FRUITLAND COAL (GAS)
4. Property Code 6935	5. Property Name CULPEPPER MARTIN	6. Well No. 0075
7. GRID No. 14538	8. Operator Name BURLINGTON RESOURCES OIL & GAS COMPANY LP	9. Elevation 5846


10. Surface Location

UL - Lot O	Section 31	Township 32N	Range 12W	Lot Idn	Feet From 850	N/S Line S	Feet From 1785	E/W Line E	County SAN JUAN
---------------	---------------	-----------------	--------------	---------	------------------	---------------	-------------------	---------------	--------------------

11. Bottom Hole Location If Different From Surface

UL - Lot	Section	Township	Range	Lot Idn	Feet From	N/S Line	Feet From	E/W Line	County
12. Dedicated Acres 315.15	13. Joint or Infill	14. Consolidation Code	15. Order No.						

NO ALLOWABLE WILL BE ASSIGNED TO THIS COMPLETION UNTIL ALL INTERESTS HAVE BEEN CONSOLIDATED OR A NON-STANDARD UNIT HAS BEEN APPROVED BY THE DIVISION

**OPERATOR CERTIFICATION**

I hereby certify that the information contained herein is true and complete to the best of my knowledge and belief, and that this organization either owns a working interest or unleased mineral interest in the land including the proposed bottom hole location(s) or has a right to drill this well at this location pursuant to a contract with an owner of such a mineral or working interest, or to a voluntary pooling agreement or a compulsory pooling order heretofore entered by the division.

E-Signed By: Joni Clark

Title: Specialist

Date: 6/22/2006

SURVEYOR CERTIFICATION

I hereby certify that the well location shown on this plat was plotted from field notes of actual surveys made by me or under my supervision, and that the same is true and correct to the best of my belief.

Surveyed By: GLEN RUSSELL

Date of Survey: 5/30/2006

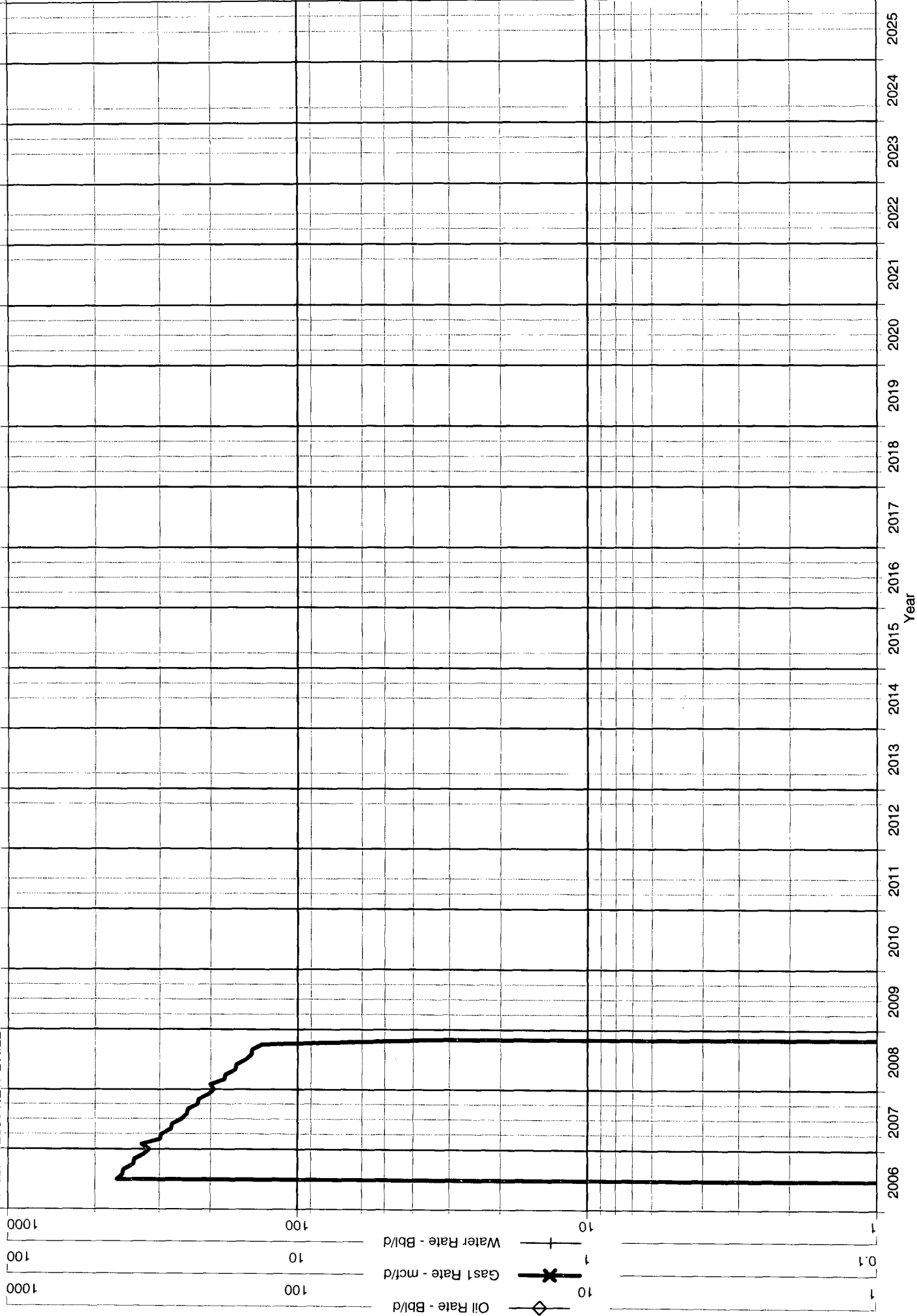
Certificate Number: 15703

CULPEPPER MARTIN 7S (FTS) Data: Aug.2006-Aug.2006

Operator:
Field:
Zone:
Type:
Group:

No
Active
Forecast

Other
2006 NEW DRILL

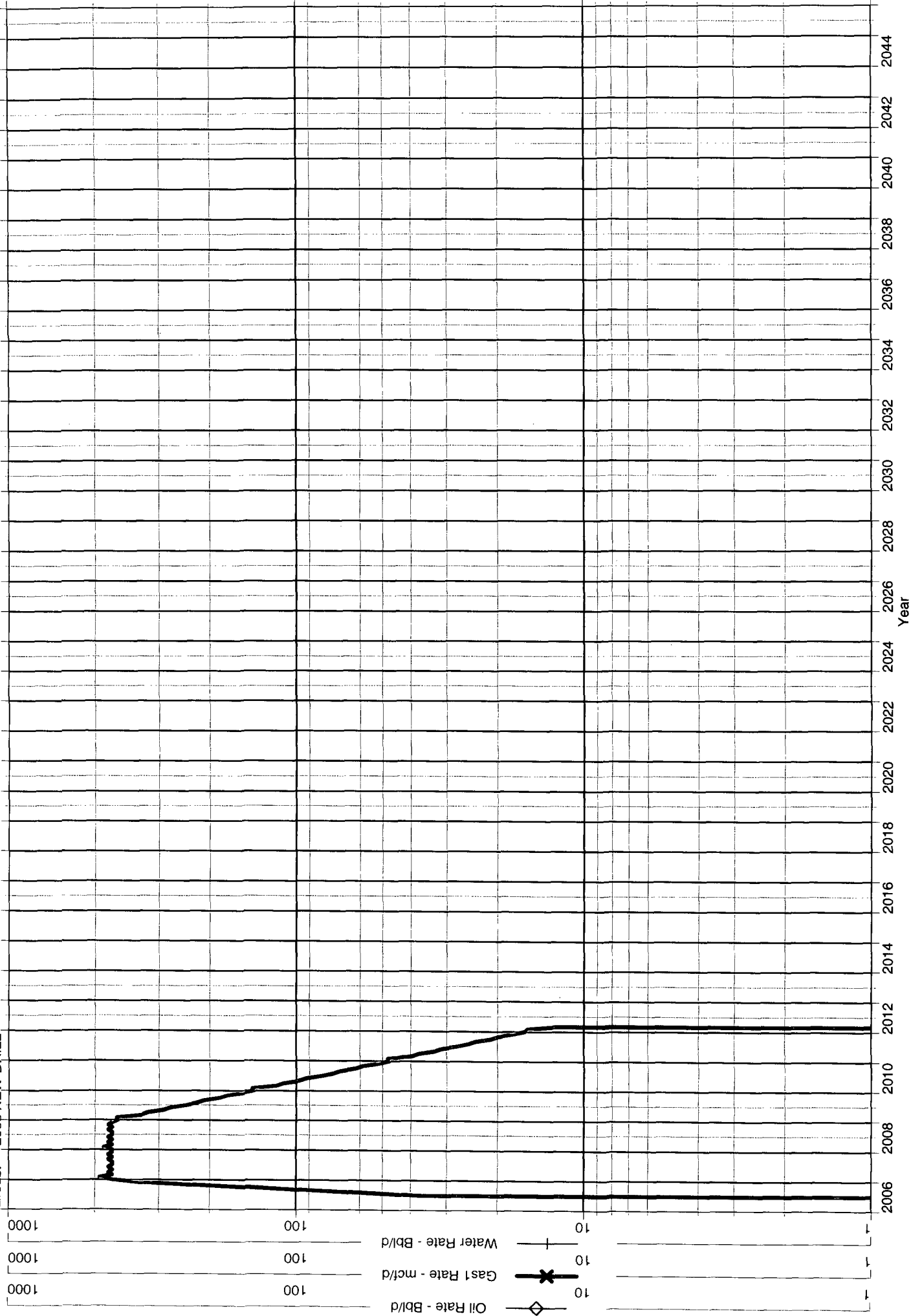


CULPEPPER MARTIN 7S (FTC) Data: Aug.2006-Aug.2006

Production Cums
Oil: 0 MSTB
Gas: 0 MMSCF
Water: 0 MSTB
Cond: 0 MSTB

No
Active
Forecast

Operator:
Field:
Zone:
Type:
Group: Other
2006 NEW DRILL



Culpepper Martin 7S

Unit O – Sec 31 – T32N – R12W

The Culpepper Martin 7S is a new drill Fruitland Coal well which is proposed to be commingled with the Fruitland Sand. A cased hole gamma ray log will be run prior to the completion to identify the Fruitland Sand, and Fruitland Coal zones.

Fruitland Sand and Fruitland Coal Allocation

If the Fruitland Sand and Fruitland Coal intervals can be isolated, a separator test will be performed and the allocation for each zone will be assigned with the rates determined during the separator test using the subtraction method. In the event the Fruitland Sand and Fruitland Coal can not be isolated and tested separately, a volumetric calculation will be performed to determine the allocation percentages between the Fruitland Sand and the Fruitland Coal.

All documentation will be submitted to the Aztec NMOCD office.

Submit 3 Copies To Appropriate District
Office
District I
1625 N. French Dr., Hobbs, NM 88240
District II
1301 W. Grand Ave., Artesia, NM 88210
District III
1000 Rio Brazos Rd., Aztec, NM 87410
District IV
1220 S. St. Francis Dr., Santa Fe, NM
87505

State of New Mexico
Energy, Minerals and Natural Resources
OIL CONSERVATION DIVISION
1220 South St. Francis Dr.
Santa Fe, NM 87505

Form C-103
March 4, 2004

SUNDRY NOTICES AND REPORTS ON WELLS (DO NOT USE THIS FORM FOR PROPOSALS TO DRILL OR TO DEEPEN OR PLUG BACK TO A DIFFERENT RESERVOIR. USE "APPLICATION FOR PERMIT" (FORM C-101) FOR SUCH PROPOSALS.)		WELL API NO. 30-045-33810
1. Type of Well: Oil Well <input type="checkbox"/> Gas Well <input checked="" type="checkbox"/> Other		5. Indicate Type of Lease STATE <input type="checkbox"/> FEE <input checked="" type="checkbox"/>
2. Name of Operator Burlington Resources Oil & Gas Company LP		6. State Oil & Gas Lease No.
3. Address of Operator P.O. Box 4289, Farmington, NM 87499-4289		7. Lease Name or Unit Agreement Name Culpepper Martin
4. Well Location Unit Letter <u>O</u> : <u>850</u> feet from the <u>South</u> line and <u>1785</u> feet from the <u>East</u> line Section <u>31</u> Township <u>32N</u> Range <u>12W</u> NMPM <u>San Juan</u> County		8. Well Number #7S
11. Elevation (Show whether DR, RKB, RT, GR, etc.) 5846' GL		9. OGRID Number 14538
		10. Pool name or Wildcat Basin FC / WC 32N12W31O: FS

12. Check Appropriate Box to Indicate Nature of Notice, Report or Other Data

NOTICE OF INTENTION TO:

PERFORM REMEDIAL WORK ☐ PLUG AND ABANDON ☐
TEMPORARILY ABANDON ☐ CHANGE PLANS ☒
PULL OR ALTER CASING ☐ MULTIPLE COMPLETION ☐

OTHER: ☒

SUBSEQUENT REPORT OF:

REMEDIAL WORK ☐ ALTERING CASING ☐
COMMENCE DRILLING OPNS. ☐ PLUG AND ABANDONMENT ☐
CASING TEST AND CEMENT JOB ☐

OTHER: ☐

13. Describe proposed or completed operations. (Clearly state all pertinent details, and give pertinent dates, including estimated date of starting any proposed work). SEE RULE 1103. For Multiple Completions: Attach wellbore diagram of proposed completion or recompletion.

Burlington wishes to now add the Fruitland Sands interval on the subject well (Fruitland Sands plat is attached). The original APD was submitted as a Fruitland Coal only well. The well will be DHC'd after the C107A has been submitted and approved.

Presilla
I need a C107A as soon as possible for this well. I don't know about WIO info.

Hereby certify that the information above is true and complete to the best of my knowledge and belief. I further certify that any pit or below-grade tank has been/will be constructed or closed according to NMOCD guidelines ☐, a general permit ☐ or an (attached) alternative OCD-approved plan ☐.

SIGNATURE Patsy Clugston TITLE Sr. Regulatory Specialist DATE 8/9/06

Type or print name Patsy Clugston E-mail address: pclugston@br-inc.com Telephone No. 505-326-9518

(This space for State use)

APPROVED BY _____ TITLE _____ DATE _____
Conditions of approval, if any: _____

District I

1625 N. French Dr., Hobbs, NM 88240
Phone:(505) 393-6161 Fax:(505) 393-0720

District II

1301 W. Grand Ave., Artesia, NM 88210
Phone:(505) 748-1283 Fax:(505) 748-9720

District III

1000 Rio Brazos Rd., Aztec, NM 87410
Phone:(505) 334-6178 Fax:(505) 334-6170

District IV

1220 S. St Francis Dr., Santa Fe, NM 87505
Phone:(505) 476-3470 Fax:(505) 476-3462

State of New Mexico
Energy, Minerals and Natural Resources

Oil Conservation Division

1220 S. St Francis Dr.

Santa Fe, NM 87505

Form C-102
Permit 35815

WELL LOCATION AND ACREAGE DEDICATION PLAT

1. API Number	2. Pool Code	3. Pool Name WC 32N12W31O: Fruitland Sands
4. Property Code 6935	5. Property Name CULPEPPER MARTIN	6. Well No. 007S
7. OGRID No. 14538	8. Operator Name BURLINGTON RESOURCES OIL & GAS COMPANY LP	9. Elevation 5846


10. Surface Location

UL - Lot O	Section 31	Township 32N	Range 12W	Lot Idn	Feet From 850	N/S Line S	Feet From 1785	E/W Line E	County SAN JUAN
---------------	---------------	-----------------	--------------	---------	------------------	---------------	-------------------	---------------	--------------------

11. Bottom Hole Location If Different From Surface

UL - Lot	Section	Township	Range	Lot Idn	Feet From	N/S Line	Feet From	E/W Line	County
12. Dedicated Acres 160.00	13. Joint or Infill	14. Consolidation Code	15. Order No.						

NO ALLOWABLE WILL BE ASSIGNED TO THIS COMPLETION UNTIL ALL INTERESTS HAVE BEEN CONSOLIDATED OR A NON-STANDARD UNIT HAS BEEN APPROVED BY THE DIVISION



OPERATOR CERTIFICATION

I hereby certify that the information contained herein is true and complete to the best of my knowledge and belief, and that this organization either owns a working interest or unleased mineral interest in the land including the proposed bottom hole location(s) or has a right to drill this well at this location pursuant to a contract with an owner of such a mineral or working interest, or to a voluntary pooling agreement or a compulsory pooling order heretofore entered by the division.

E-Signed By:

Title:

Date:

Patsy Chugh
Sr. Regulatory Specialist
8/9/06

SURVEYOR CERTIFICATION

I hereby certify that the well location shown on this plat was plotted from field notes of actual surveys made by me or under my supervision, and that the same is true and correct to the best of my belief.

Surveyed By: Glen W. Russell

Date of Survey: 5/30/2006

Certificate Number: 15703