

10/12/06 DATE IN	SUSPENSE	JONES ENGINEER	10/16/06 LOGGED IN	DHC TYPE	PDR0628951714 APP NO.
---------------------	----------	-------------------	-----------------------	-------------	--------------------------

ABOVE THIS LINE FOR DIVISION USE ONLY

**NEW MEXICO OIL CONSERVATION DIVISION**  
 - Engineering Bureau -  
 1220 South St. Francis Drive, Santa Fe, NM 87505



**ADMINISTRATIVE APPLICATION CHECKLIST**

THIS CHECKLIST IS MANDATORY FOR ALL ADMINISTRATIVE APPLICATIONS FOR EXCEPTIONS TO DIVISION RULES AND REGULATIONS WHICH REQUIRE PROCESSING AT THE DIVISION LEVEL IN SANTA FE

**Application Acronyms:**

**[NSL-Non-Standard Location] [NSP-Non-Standard Proration Unit] [SD-Simultaneous Dedication]**  
**[DHC-Downhole Commingling] [CTB-Lease Commingling] [PLC-Pool/Lease Commingling]**  
**[PC-Pool Commingling] [OLS - Off-Lease Storage] [OLM-Off-Lease Measurement]**  
**[WFX-Waterflood Expansion] [PMX-Pressure Maintenance Expansion]**  
**[SWD-Salt Water Disposal] [IPI-Injection Pressure Increase]**  
**[EOR-Qualified Enhanced Oil Recovery Certification] [PPR-Positive Production Response]**

[1] **TYPE OF APPLICATION** - Check Those Which Apply for [A]

[A] Location - Spacing Unit - Simultaneous Dedication  
☐ NSL ☐ NSP ☐ SD

Check One Only for [B] or [C]

[B] Commingling - Storage - Measurement  
☐ DHC ☐ CTB ☐ PLC ☐ PC ☐ OLS ☐ OLM

[C] Injection - Disposal - Pressure Increase - Enhanced Oil Recovery  
☐ WFX ☐ PMX ☐ SWD ☐ IPI ☐ EOR ☐ PPR

[D] Other: Specify \_\_\_\_\_

[2] **NOTIFICATION REQUIRED TO:** - Check Those Which Apply, or Does Not Apply

- [A] ☐ Working, Royalty or Overriding Royalty Interest Owners
- [B] ☐ Offset Operators, Leaseholders or Surface Owner
- [C] ☐ Application is One Which Requires Published Legal Notice
- [D] ☐ Notification and/or Concurrent Approval by BLM or SLO  
U.S. Bureau of Land Management - Commissioner of Public Lands, State Land Office
- [E] ☐ For all of the above, Proof of Notification or Publication is Attached, and/or,
- [F] ☐ Waivers are Attached

[3] **SUBMIT ACCURATE AND COMPLETE INFORMATION REQUIRED TO PROCESS THE TYPE OF APPLICATION INDICATED ABOVE.**

[4] **CERTIFICATION:** I hereby certify that the information submitted with this application for administrative approval is **accurate** and **complete** to the best of my knowledge. I also understand that **no action** will be taken on this application until the required information and notifications are submitted to the Division.

**Note: Statement must be completed by an individual with managerial and/or supervisory capacity.**

Print or Type Name

Signature

Title

Date

e-mail Address

Yates Petroleum Corporation

105 South Forth Street, Artesia, NM 88210

Operator

Address

Gardner Draw Unit #5

Unit H - Section 32 - 19S-21E

Eddy

Lease

Well No.

Unit Letter-Section-Township-Range

County

OGRID No.025575

Property Code 035680

API No. 30-015-23433

Lease Type:

Federal

☒ State

Fee

DATA ELEMENT	UPPER ZONE	INTERMEDIATE ZONE	LOWER ZONE
	✓	UNDES	Canyon - Atoka Morrow
Pool Name	Wildcat Strawn	Wildcat Atoka	Wildcat; Morrow (Gas)
Pool Code	96081	96049	96070
Top and Bottom of Pay Section (Perforated or Open-Hole Interval)	6,902-6,908'	7,126-7,166'	7,326-7,371'
Method of Production (Flowing or Artificial Lift)	Flowing	Flowing	Flowing
Bottomhole Pressure (Note: Pressure data will not be required if the bottom perforation in the lower zone is within 150% of the depth of the top perforation in the upper zone)			2008 OCT 12 PM 1 37
Oil Gravity or Gas BTU (Degree API or Gas BTU)			
Producing, Shut-In or New Zone	New Zone	New Zone	
Date and Oil/Gas/Water Rates of Last Production. (Note: For new zones with no production history, applicant shall be required to attach production estimates and supporting data.)	Date: New Zone Rates:	Date: New Zone Rates:	Date: Rates:
Fixed Allocation Percentage (Note: If allocation is based upon something other than current or past production, supporting data or explanation will be required.)	Oil Gas Allocation % will be submitted when completed	Oil Gas Allocation % will be submitted when completed	Oil Gas Allocation % will be submitted when completed

ADDITIONAL DATA

Are all working, royalty and overriding royalty interests identical in all commingled zones?  
If not, have all working, royalty and overriding royalty interest owners been notified by certified mail?

Yes ☒ No ☐  
Yes ☐ No ☐

Are all produced fluids from all commingled zones compatible with each other?

Yes ☒ No ☐

Will commingling decrease the value of production?

Yes ☐ No ☒

If this well is on, or communitized with, state or federal lands, has either the Commissioner of Public Lands or the United States Bureau of Land Management been notified in writing of this application?

Yes ☒ No ☐

NMOCD Reference Case No. applicable to this well: \_\_\_\_\_

- Attachments:
- C-102 for each zone to be commingled showing its spacing unit and acreage dedication.
  - Production curve for each zone for at least one year. (If not available, attach explanation.)
  - For zones with no production history, estimated production rates and supporting data.
  - Data to support allocation method or formula.
  - Notification list of working, royalty and overriding royalty interests for uncommon interest cases.
  - Any additional statements, data or documents required to support commingling.

PRE-APPROVED POOLS

If application is to establish Pre-Approved Pools, the following additional information will be required:

- List of other orders approving downhole commingling within the proposed Pre-Approved Pools
- List of all operators within the proposed Pre-Approved Pools
- Proof that all operators within the proposed Pre-Approved Pools were provided notice of this application.
- Bottomhole pressure data.

I hereby certify that the information above is true and complete to the best of my knowledge and belief.

SIGNATURE

Shannon Moss

TITLE Operations Engineer

DATE 10/10/06

TYPE OR PRINT NAME Shannon Moss

TELEPHONE NO. (505) 748-4209

E-MAIL ADDRESS

shannonm@ypcnm.com

There are no working, royalty and overriding royalty interests in this well other than Yates Petroleum Corporation

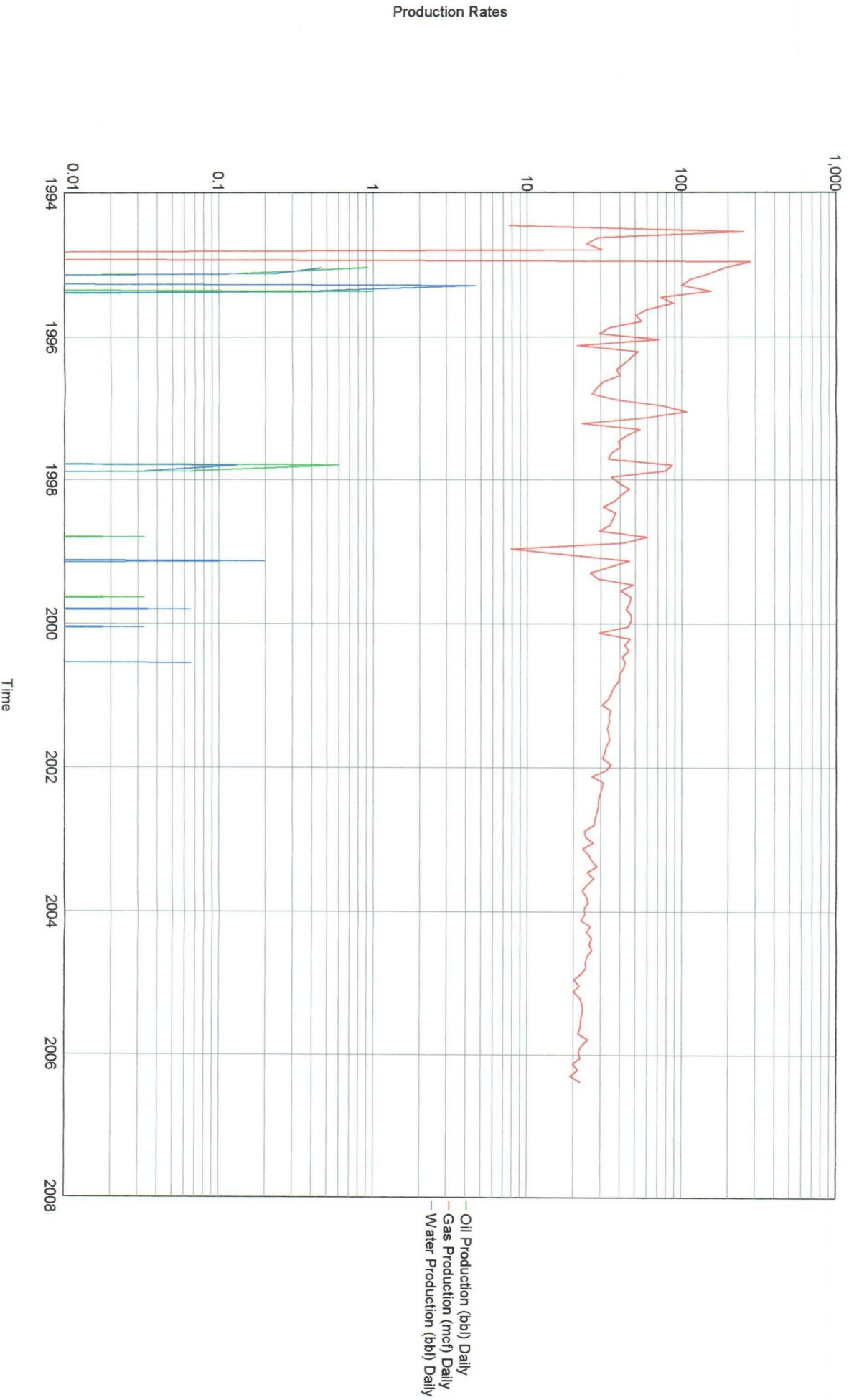
The Strawn is a new zone and production curves are not available.

The Atoka is a new zone and production curves are not available.

Additional Morrow interval to be included but is not reflected in attached curve.

Lease Name: GARDNER DRAW UNIT  
County, State: EDDY, NM  
Operator: YATES PETROLEUM CORPORATION  
Field: WILDCAT  
Reservoir: MORROW  
Location: 32 19S 21E

85 bbl 181,330 mcf 187 bbl



MARTIN YATES, III  
1912 - 1985  
FRANK W. YATES  
1936 - 1986



105 SOUTH FOURTH STREET  
ARTESIA, NEW MEXICO 88210-2118  
TELEPHONE (505) 748-1471

S. P. YATES  
CHAIRMAN OF THE BOARD  
JOHN A. YATES  
PRESIDENT  
PEYTON YATES  
EXECUTIVE VICE PRESIDENT  
RANDY G. PATTERSON  
SECRETARY  
DENNIS G. KINSEY  
TREASURER

October 11, 2006

Will Jones  
State of New Mexico  
OIL CONSERVATION DIVISION  
1220 South Saint Francis Drive  
Santa Fe, NM 87505

Re: Gardner Draw Unit #5

Dear Mr. Jones

Enclosed please find copies of form C-102 on the Gardner Draw Unit #5 of 32-19S-21E, Eddy County, New Mexico. Please include this with the C-102 form that was sent October 10, 2006. These were inadvertently left out of the envelope. Thank you.

If you have any questions or need additional information, please call me at (505) 748-4361.

Sincerely,

Debbie Chavez  
Engineering Technician

Enclosures

2006 OCT 13 PM 2:23



District I  
1625 N. French Dr., Hobbs, NM 88240  
District II  
1301 W. Grand Avenue, Artesia, NM 88210  
District III  
1000 Rio Brazos Rd., Aztec, NM 87410  
District IV  
1220 S. St. Francis Dr., Santa Fe, NM 87505

State of New Mexico  
Energy, Minerals & Natural Resources Department  
**OIL CONSERVATION DIVISION**  
1220 South St. Francis Dr.  
Santa Fe, NM 87505

Form C-102  
Revised June 10, 2003  
Submit to Appropriate District Office  
State Lease - 4 Copies  
Fee Lease - 3 Copies

☐ AMENDED REPORT

**WELL LOCATION AND ACREAGE DEDICATION PLAT**

<sup>1</sup> API Number <b>30-015-23433</b>	<sup>2</sup> Pool Code <b>96081</b>	<sup>3</sup> Pool Name <b>Wildcat Strawn</b>
<sup>4</sup> Property Code <b>035680</b>	<sup>5</sup> Property Name <b>Gardner Draw Unit</b>	
<sup>7</sup> OGRID No. <b>025575</b>	<sup>8</sup> Operator Name <b>Yates Petroleum Corporation</b>	
		<sup>6</sup> Well Number <b>#5</b>
		<sup>9</sup> Elevation <b>4,541'</b>

<sup>10</sup> Surface Location


UL or lot no. <b>E</b>	Section <b>32</b>	Township <b>19S</b>	Range <b>21E</b>	Lot Idn	Feet from the <b>2015'</b>	North/South line <b>North</b>	Feet from the <b>660'</b>	East/West line <b>West</b>	County <b>Eddy</b>
---------------------------	----------------------	------------------------	---------------------	---------	-------------------------------	----------------------------------	------------------------------	-------------------------------	-----------------------

<sup>11</sup> Bottom Hole Location If Different From Surface

UL or lot no.	Section	Township	Range	Lot Idn	Feet from the	North/South line	Feet from the	East/West line	County
---------------	---------	----------	-------	---------	---------------	------------------	---------------	----------------	--------

<sup>12</sup> Dedicated Acres <b>320</b>	<sup>13</sup> Joint or Infill	<sup>14</sup> Consolidation Code	<sup>15</sup> Order No.
---------------------------------------------	-------------------------------	----------------------------------	-------------------------

NO ALLOWABLE WILL BE ASSIGNED TO THIS COMPLETION UNTIL ALL INTERESTS HAVE BEEN CONSOLIDATED OR A NON-STANDARD UNIT HAS BEEN APPROVED BY THE DIVISION

<div style="writing-mode: vertical-rl; transform: rotate(180deg);">2015' N</div> <div style="writing-mode: vertical-rl; transform: rotate(180deg);">660' W</div>					<sup>17</sup> <b>OPERATOR CERTIFICATION</b> <i>I hereby certify that the information contained herein is true and complete to the best of my knowledge and belief.</i>  Signature Debbie Chavez Printed Name Engineering Technician Title and E-mail Address October 10, 2006 Date
					<sup>18</sup> <b>SURVEYOR CERTIFICATION</b> <i>I hereby certify that the well location shown on this plat was plotted from field notes of actual surveys made by me or under my supervision, and that the same is true and correct to the best of my belief.</i> Refer to Original Plat Date of Survey Signature and Seal of Professional Surveyor:
					Certificate Number

District I  
1625 N. French Dr., Hobbs, NM 88240

District II  
1301 W. Grand Avenue, Artesia, NM 88210

District III  
1000 Rio Brazos Rd., Aztec, NM 87410

District IV  
1220 S. St. Francis Dr., Santa Fe, NM 87505

State of New Mexico  
Energy, Minerals & Natural Resources Department  
**OIL CONSERVATION DIVISION**  
1220 South St. Francis Dr.  
Santa Fe, NM 87505

Form C-102  
Revised June 10, 2003  
Submit to Appropriate District Office  
State Lease - 4 Copies  
Fee Lease - 3 Copies

☐ AMENDED REPORT

**WELL LOCATION AND ACREAGE DEDICATION PLAT**

<sup>1</sup> API Number <b>30-015-23433</b>	<sup>2</sup> Pool Code <b>96070</b>	<sup>3</sup> Pool Name <b>Wildcat Morrow (Gas)</b>
<sup>4</sup> Property Code <b>035680</b>	<sup>5</sup> Property Name <b>Gardner Draw Unit</b>	
<sup>7</sup> OGRID No. <b>025575</b>	<sup>8</sup> Operator Name <b>Yates Petroleum Corporation</b>	
		<sup>6</sup> Well Number <b>#5</b>
		<sup>9</sup> Elevation <b>4,541'</b>

<sup>10</sup> Surface Location


UL or lot no. <b>E</b>	Section <b>32</b>	Township <b>19S</b>	Range <b>21E</b>	Lot Idn	Feet from the <b>2015'</b>	North/South line <b>North</b>	Feet from the <b>660'</b>	East/West line <b>West</b>	County <b>Eddy</b>
---------------------------	----------------------	------------------------	---------------------	---------	-------------------------------	----------------------------------	------------------------------	-------------------------------	-----------------------

<sup>11</sup> Bottom Hole Location If Different From Surface

UL or lot no.	Section	Township	Range	Lot Idn	Feet from the	North/South line	Feet from the	East/West line	County

<sup>12</sup> Dedicated Acres <b>320</b>	<sup>13</sup> Joint or Infill	<sup>14</sup> Consolidation Code	<sup>15</sup> Order No.
---------------------------------------------	-------------------------------	----------------------------------	-------------------------

NO ALLOWABLE WILL BE ASSIGNED TO THIS COMPLETION UNTIL ALL INTERESTS HAVE BEEN CONSOLIDATED OR A NON-STANDARD UNIT HAS BEEN APPROVED BY THE DIVISION

<div style="writing-mode: vertical-rl; transform: rotate(180deg);">2015' N</div> <div style="writing-mode: vertical-rl; transform: rotate(180deg);">660' W</div>					<sup>17</sup> OPERATOR CERTIFICATION <i>I hereby certify that the information contained herein is true and complete to the best of my knowledge and belief.</i>  Signature Debbie Chavez Printed Name Engineering Technician Title and E-mail Address October 10, 2006 Date
					<sup>18</sup> SURVEYOR CERTIFICATION <i>I hereby certify that the well location shown on this plat was plotted from field notes of actual surveys made by me or under my supervision, and that the same is true and correct to the best of my belief.</i> Refer to Original Plat Date of Survey Signature and Seal of Professional Surveyor:
					Certificate Number

District I  
1625 N. French Dr., Hobbs, NM 88240  
District II  
1301 W. Grand Avenue, Artesia, NM 88210  
District III  
1000 Rio Brazos Rd., Aztec, NM 87410  
District IV  
1220 S. St. Francis Dr., Santa Fe, NM 87505

State of New Mexico  
Energy, Minerals & Natural Resources Department  
**OIL CONSERVATION DIVISION**  
1220 South St. Francis Dr.  
Santa Fe, NM 87505

Form C-102  
Revised June 10, 2003  
Submit to Appropriate District Office  
State Lease - 4 Copies  
Fee Lease - 3 Copies

☐ AMENDED REPORT

**WELL LOCATION AND ACREAGE DEDICATION PLAT**


<sup>1</sup> API Number <b>30-015-23433</b>	<sup>2</sup> Pool Code <b>06049</b>	<sup>3</sup> Pool Name <b>Wildcat Atoka</b>
<sup>4</sup> Property Code <b>035680</b>	<sup>5</sup> Property Name <b>Gardner Draw Unit</b>	
<sup>7</sup> OGRID No. <b>025575</b>	<sup>8</sup> Operator Name <b>Yates Petroleum Corporation</b>	
		<sup>6</sup> Well Number <b>#5</b>
		<sup>9</sup> Elevation <b>4,541'</b>

<sup>10</sup> Surface Location									
UL or lot no.	Section	Township	Range	Lot Idn	Feet from the	North/South line	Feet from the	East/West line	County
<b>E</b>	<b>32</b>	<b>19S</b>	<b>21E</b>		<b>2015'</b>	<b>North</b>	<b>660'</b>	<b>West</b>	<b>Eddy</b>

<sup>11</sup> Bottom Hole Location If Different From Surface									
UL or lot no.	Section	Township	Range	Lot Idn	Feet from the	North/South line	Feet from the	East/West line	County

<sup>12</sup> Dedicated Acres <b>320</b>	<sup>13</sup> Joint or Infill	<sup>14</sup> Consolidation Code	<sup>15</sup> Order No.
---------------------------------------------	-------------------------------	----------------------------------	-------------------------

NO ALLOWABLE WILL BE ASSIGNED TO THIS COMPLETION UNTIL ALL INTERESTS HAVE BEEN CONSOLIDATED OR A NON-STANDARD UNIT HAS BEEN APPROVED BY THE DIVISION

<div style="writing-mode: vertical-rl; transform: rotate(180deg);">2015' N</div> <div style="writing-mode: vertical-rl; transform: rotate(180deg);">660' W</div>					<sup>17</sup> <b>OPERATOR CERTIFICATION</b> <i>I hereby certify that the information contained herein is true and complete to the best of my knowledge and belief.</i>  Signature
					Debbie Chavez Printed Name Engineering Technician
					Title and E-mail Address October 10, 2006 Date
					<sup>18</sup> <b>SURVEYOR CERTIFICATION</b> <i>I hereby certify that the well location shown on this plat was plotted from field notes of actual surveys made by me or under my supervision, and that the same is true and correct to the best of my belief.</i> Refer to Original Plat
					Date of Survey Signature and Seal of Professional Surveyor:  Certificate Number