

District I
1625 N. French Dr., Hobbs, NM 88240
District II
1301 W. Grand Avenue, Artesia, NM 88210
District III
1000 Rio Brazos Road, Aztec, NM 87410
District IV
1220 S. St. Francis Dr., Santa Fe, NM 87505

State of New Mexico
Energy Minerals and Natural Resources

Oil Conservation Division
1220 South St. Francis Dr.
Santa Fe, NM 87505

Form C-141
Revised October 10, 2003

Submit 2 Copies to appropriate
District Office in accordance
with Rule 116 on back
side of form

Release Notification and Corrective Action

OPERATOR

☐ Initial Report ☒ Final Report

Name of Company Yates Petroleum Corporation	OGRID Number 25575	Contact Robert Asher
Address 104 S. 4 TH Street	Telephone No. 505-748-1471	
Facility Name April APZ, State #1	API Number 30-025-33354	Facility Type Flow Line
Surface Owner State	Mineral Owner State	Lease No. V-3652

LOCATION OF RELEASE

Unit Letter A	Section 12	Township 23S	Range 32E	Feet from the 330	North/South Line North	Feet from the 330	East/West Line East	County Lea
------------------	---------------	-----------------	--------------	----------------------	---------------------------	----------------------	------------------------	---------------



Latitude 32.32549 Longitude 103.62033

NATURE OF RELEASE



IRP-1011

Type of Release Crude Oil & Produced Water	Volume of Release 3 B/O & 160 B/PW	Volume Recovered 0 B/O & 120 B/F W
Source of Release Transfer Pump	Date and Hour of Occurrence 8/4/2006 - AM	Date and Hour of Discovery 8/4/2006 - AM
Was Immediate Notice Given? <input checked="" type="checkbox"/> Yes <input type="checkbox"/> No <input type="checkbox"/> Not Required	If YES, To Whom? Pat Caperton, OCD District I	
By Whom? Mike Stubblefield, Yates Petroleum Corporation	Date and Hour 8/4/2006, 3:20 PM by e-mail	
Was a Watercourse Reached? <input type="checkbox"/> Yes <input checked="" type="checkbox"/> No	If YES, Volume Impacting the Watercourse. N/A	
If a Watercourse was Impacted, Describe Fully.* N/A		
Describe Cause of Problem and Remedial Action Taken.* Nipple on discharge side of pump rusted, causing a hole. Shut in valve on flow line and made repairs.		
Describe Area Affected and Cleanup Action Taken.* An approximate area of 15' X 250'. Soils to be excavated. Area to be evaluated. Depth to Ground Water: >100'; Wellhead Protection Area: No; Distance to Surface Water Body: >1000'; SITE RANKING IS 0.		
I hereby certify that the information given above is true and complete to the best of my knowledge and understand that pursuant to NMOCD rules and regulations all operators are required to report and/or file certain release notifications and perform corrective actions for releases which may endanger public health or the environment. The acceptance of a C-141 report by the NMOCD marked as "Final Report" does not relieve the operator of liability should their operations have failed to adequately investigate and remediate contamination that pose a threat to ground water, surface water, human health or the environment. In addition, NMOCD acceptance of a C-141 report does not relieve the operator of responsibility for compliance with any other federal, state, or local laws and/or regulations.		

OIL CONSERVATION DIVISION

Signature: 	Approved by District Supervisor: 	
Printed Name: Robert Asher	Approval Date: 10-18-06	Expiration Date: —
Title: Environmental Regulatory Agent	Conditions of Approval: —	Attached: <input type="checkbox"/>
E-mail Address: boba@ypcnm.com		
Date: Tuesday, October 17, 2006	Phone: 505-748-1471	

* Attach Additional Sheets If Necessary



Analytical Report

Prepared for:

Robert Asher

Yates Petroleum Corp.

105 S. Fourth St.

Artesia, NM 88210

Project: April APZ State #1

Project Number: 30-025-33354

Location: Lea County, NM

Lab Order Number: 6J05017

Report Date: 10/14/06

Yates Petroleum Corp.
105 S. Fourth St.
Artesia NM, 88210

Project: April APZ State #1
Project Number: 30-025-33354
Project Manager: Robert Asher

Fax: (505) 748-4662

ANALYTICAL REPORT FOR SAMPLES

Sample ID	Laboratory ID	Matrix	Date Sampled	Date Received
GS/ 1.0-001	6J05017-01	Soil	10/04/06 11:00	11-15-2006 17:10

Yates Petroleum Corp.
105 S. Fourth St.
Artavia NM, 88210

Project: April APZ State #1
Project Number: 30-025-33354
Project Manager: Robert Asher

Fax: (505) 748-4662

Organics by GC
Environmental Lab of Texas


Analyte	Result	Reporting Limit	Units	Dilution	Batch	Prepared	Analyzed	Method	Notes
GS/ 1.0-001 (6105017-01) Soil									
Benzene	ND	0.0250	mg/kg dry	25	EJ61207	10/12/06	10/12/06	EPA 1021B	
Toluene	ND	0.0250	"	"	"	"	"	"	
Ethylbenzene	ND	0.0250	"	"	"	"	"	"	
Xylene (p/m)	ND	0.0250	"	"	"	"	"	"	
Xylene (o)	ND	0.0250	"	"	"	"	"	"	
Surrogate: a,a,a-Trifluorotoluene		86.2 %	80-120	"	"	"	"	"	
Surrogate: 4-Bromofluorobenzene		96.8 %	80-120	"	"	"	"	"	
Carbon Range C6-C10	ND	10.0	mg/kg dry	1	EJ60613	10/06/06	10/07/06	EPA 8015B	
Carbon Range >C10-C28	ND	10.0	"	"	"	"	"	"	
Total Carbon Range C6-C28	ND	10.0	"	"	"	"	"	"	
Surrogate: 1-Chlorooctane		103 %	70-130	"	"	"	"	"	
Surrogate: 1-Chloroundecane		98.0 %	70-130	"	"	"	"	"	

OCT 17 2006
Received
HOLDS
OCD
123456789

Environmental Lab of Texas

The results in this report apply to the samples analyzed in accordance with the samples received in the laboratory. This analytical report must be reproduced in its entirety, with written approval of Environmental Lab of Texas.

Page 2 of 8



Analytical Report


Prepared for:

Robert Asher

Yates Petroleum Corp.

105 S. Fourth St.

Artesia, NM 88210



Project: April APZ State #1

Project Number: 30-025-33354

Location: Lea County, NM

Lab Order Number: 6J05017

Report Date: 10/14/06

Yates Petroleum Corp.
105 S. Fourth St.
Artesia NM, 88210

Project: April APZ State #1
Project Number: 30-025-33354
Project Manager: Robert Asher

Fax: (505) 748-4662

ANALYTICAL REPORT FOR SAMPLES

Sample ID	Laboratory ID	Matrix	Date Sampled	Date Received
GS/ 1.0-001	6J05017-01	Soil	10/04/06 11:00	10-05-2006 17:10

Yates Petroleum Corp.
105 S. Fourth St.
Artesia NM, 88210

Project: April APZ State #1
Project Number: 30-025-33354
Project Manager: Robert Asher

Fax: (505) 748-4662

General Chemistry Parameters by EPA / Standard Methods
Environmental Lab of Texas

Analyte	Result	Reporting Limit	Units	Dilution	Batch	Prepared	Analyzed	Method	Notes
GS/ 1.0-001 (6J05017-01) Soil									
Chloride	J [1.96]	5.00	mg/kg	10	EJ60604	10/06/06	10/06/06	EPA 800.0	J



12600
received
10/17/06
(00)



Environmental Lab of Texas

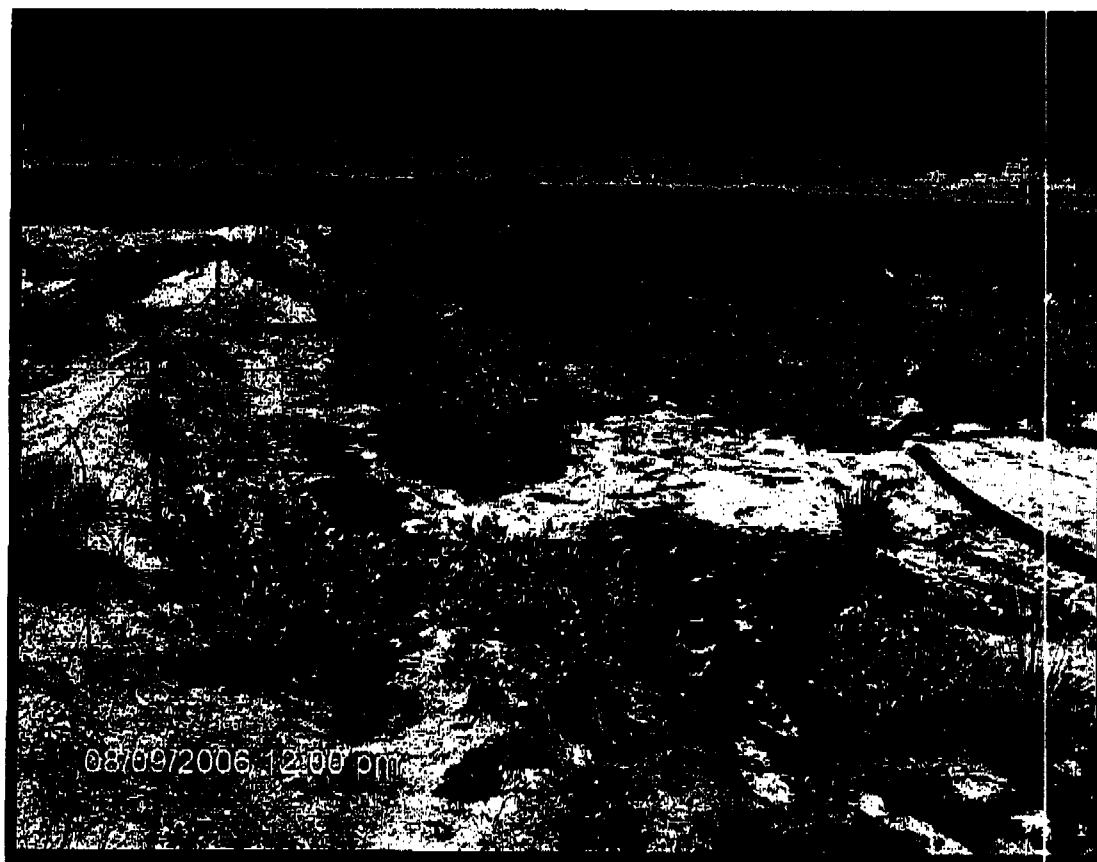

The results in this report apply to the samples analyzed in accordance with the samples received in the laboratory. This analytical report must be reproduced in its entirety, with written approval of Environmental Lab of Texas.

Page 2 of 4

12600 West I-20 East - Odessa, Texas 79705 - (432) 563-1800 - Fax (432) 563-1713











- - Sample GS/1.0-001
October 4, 2006
(N 32.32546, W 103.62096)



April APZ State #1

Section 12, T23S-R32E

Lea County, NM

October 4, 2006

EXHIBIT 1
Sample Diagram
(Not to Scale)Prepared by Robert Asher
Environmental Regulatory Agent
October 17, 2006

MARTIN YATES, III
1917-1985

FRANK W. YATES
1936-1986



105 SOUTH FOURTH STREET
ARTESIA, NEW MEXICO 88210-2118
TELEPHONE (505) 748-1471

B.F. YATES
CHAIRMAN EMERITUS

JOHN A. YATES
CHAIRMAN OF THE BOARD

PEYTON YATES
PRESIDENT

FRANK YATES, JR.
EXECUTIVE VICE PRESIDENT

JOHN A. YATES, JR.
SENIOR VICE PRESIDENT

October 17, 2006

Ms. Patricia Caperton
NMOCD District I
1625 French Drive
Hobbs, NM 88240

RE: April APZ State #1
30-025-33354
Section 12, T23S-R32E
Lea County, New Mexico

Dear Ms. Caperton,

Enclosed please find a Form C-141, Final Report for the above captioned site regarding the release on August 4, 2006. Contaminated soils were excavated and taken to an OCD approved facility. A sampling event was requested and samples were taken on August 4, 2006. Samples were sent to an OCD approved laboratory for analysis. Based on the analytical reports (chlorides for reference only), no further remediation will be conducted at this site and Yates Petroleum Corporation requests closure.


If you have any questions, please call me at 505-748-4217.

Thank you,

YATES PETROLEUM CORPORATION

Robert Asher
Environmental Regulatory Agent

/rca
Enclosure(s)



RANDY G. PATTERSON
VICE PRESIDENT

DAVID L. LANNING
ASSISTANT VICE PRESIDENT

DENNIS G. KINSEY
TREASURER

RP#1011