

XTO ENERGY
SDE 31 FEDERAL # 4
FLOW LINE LEAK
Unit F, Section 31, T. 23 S., R. 32 E.
GPS: 32° 15' 46" N & 103° 43' 00" W

WORK PLAN



Prepared By
Eddie Seay Consulting
November 2006

RP#1120

Incident - n PACOW 31833142
Application - p PACOW 31833255

November 10, 2006

NMOCD
ATTN: Larry Johnson
1625 N French Dr
Hobbs, NM 88240


RE: XTO Energy
SDE 31 Federal # 4
Section 31, Twn. 23 S., Rng. 32 E., Unit F

Mr. Johnson:

XTO just recently had a line leak at the above listed well. We would like approval to begin cleanup as soon as possible. Attached is a copy of the work plan and C-141.

Looking forward to hearing from you.

Sincerely,

A handwritten signature in black ink, appearing to read "Eddie W. Seay". The signature is fluid and cursive, with a long horizontal stroke extending to the right.

Eddie W. Seay, Agent
601 W. Illinois
Hobbs, NM 88242
(505) 392-2236
Seay04@leaco.net

cc: XTO Energy
Gene Hudson

WORK PLAN

General:

Leak occurred 10/30/2006, losing salt water & oil. The fluid was picked up and work began to stabilize area. Approximately 1400 sq. ft. of ground was affected.

The OCD and BLM were notified.

Groundwater:

According to State Engineer and Groundwater information, the depth of water occurs at approximately 325 feet below the surface.

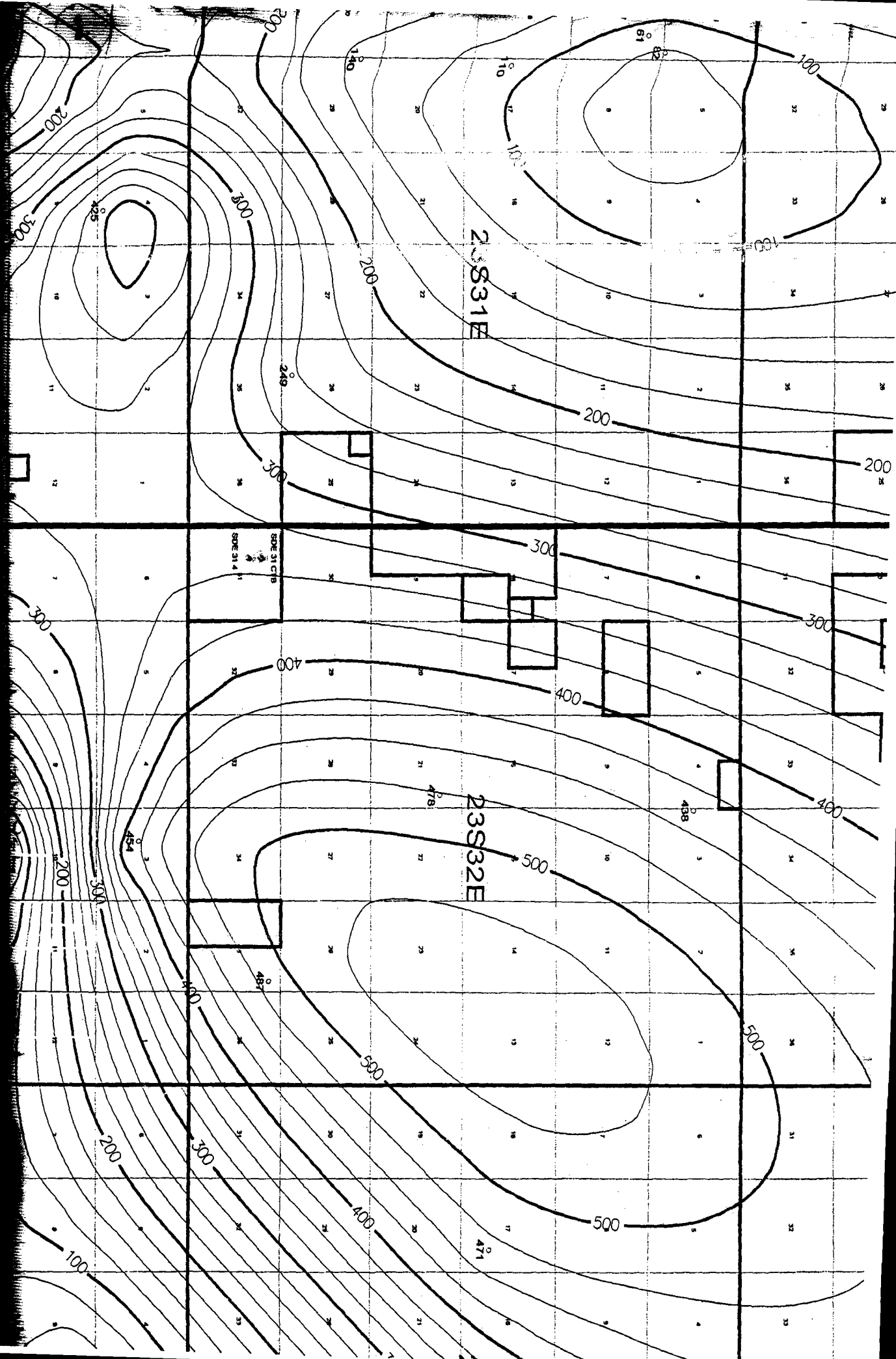
Remediation Proposal:

Area was stabilized by mixing soil with fluids. Our cleanup will be to excavate contaminated soil, haul to an OCD approved facility and replace with clean soil and seed. Before backfilling, the area will be tested for TPH and chloride to assure we meet OCD guidelines, and only after OCD approves, we will backfill and level.

The OCD will be notified of all activities and a report will be filed upon completion.

Ranking Criteria Score – 0

This site has a 5000 ppm TPH cleanup and will cleanup BTEX and Chloride per OCD.

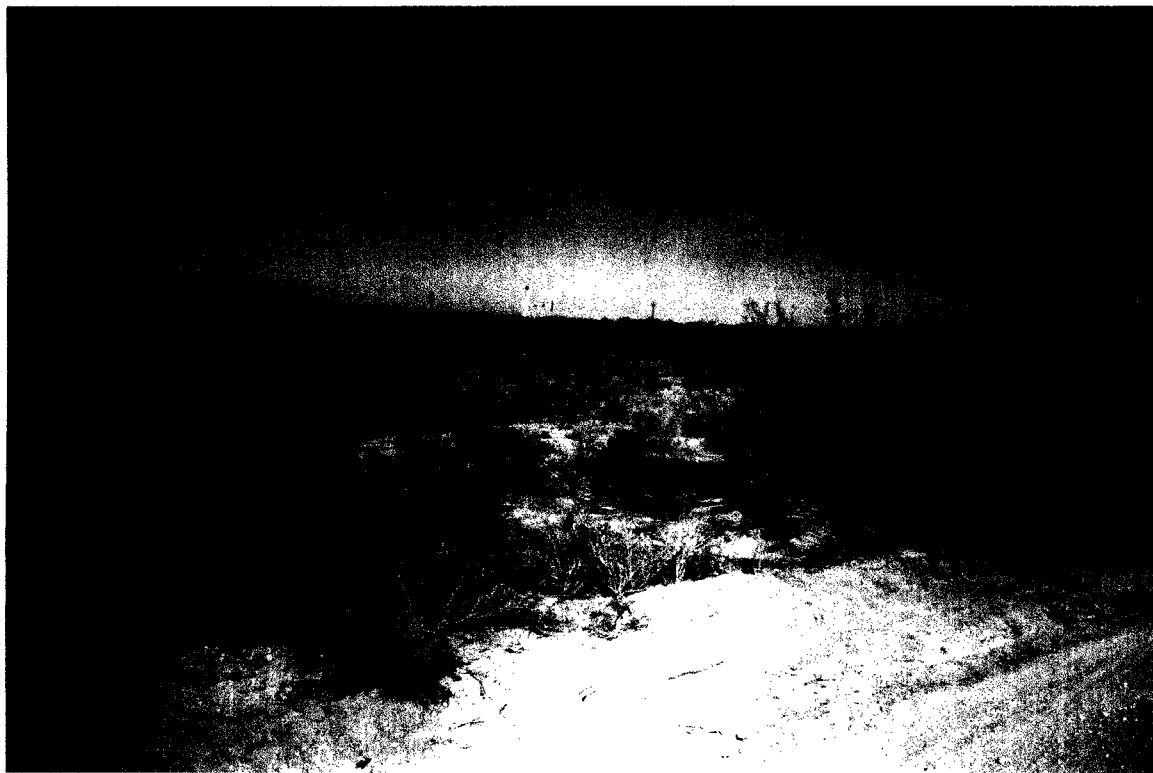



23S31E

23S32E

SPR 31 C7B
SPR 31 A

Groundwater











District I
1625 N. French Dr., Hobbs, NM 88240
District II
1301 W. Grand Avenue, Artesia, NM 88210
District III
1000 Rio Brazos Road, Aztec, NM 87410
District IV
1220 S. St. Francis Dr., Santa Fe, NM 87505

State of New Mexico
Energy Minerals and Natural Resources
Oil Conservation Division
1220 South St. Francis Dr.
Santa Fe, NM 87505

Form C-141
Revised October 10, 2003

Submit 2 Copies to appropriate
District Office in accordance
with Rule 116 on back
side of form

Release Notification and Corrective Action

OPERATOR

☒ Initial Report ☐ Final Report

Name of Company	XTO Energy	Contact	Gene Hudson
Address	Box 700 E Union NM 88231	Telephone No.	441. 1634
Facility Name	SDE 31 Federal #4	Facility Type	Flow line
Surface Owner	FED	Mineral Owner	BLM
		Lease No.	NM 18248

LOCATION OF RELEASE

API# 3002532716 0000

Unit Letter	Section	Township	Range	Feet from the	North/South Line	Feet from the	East/West Line	County
F	31	23	32					Lea

Latitude _____ Longitude _____

1RP# 1120

NATURE OF RELEASE

Type of Release	Production Fluid oil + water	Volume of Release	35 bbl	Volume Recovered	0
Source of Release	Flow line / Truck Run over	Date and Hour of Occurrence	10/30	Date and Hour of Discovery	10/30
Was Immediate Notice Given?	<input checked="" type="checkbox"/> Yes <input type="checkbox"/> No <input type="checkbox"/> Not Required	If YES, To Whom?	Pat Caperton		
By Whom?	Jerry Ponker	Date and Hour			
Was a Watercourse Reached?	<input type="checkbox"/> Yes <input checked="" type="checkbox"/> No	If YES, Volume Impacting the Watercourse.			

If a Watercourse was Impacted, Describe Fully.*

Describe Cause of Problem and Remedial Action Taken.*

Truck ran over fl. and line parted.

Describe Area Affected and Cleanup Action Taken.*

Line was repaired, and area contained
will file Work Plan for final cleanup.

I hereby certify that the information given above is true and complete to the best of my knowledge and understand that pursuant to NMOCD rules and regulations all operators are required to report and/or file certain release notifications and perform corrective actions for releases which may endanger public health or the environment. The acceptance of a C-141 report by the NMOCD marked as "Final Report" does not relieve the operator of liability should their operations have failed to adequately investigate and remediate contamination that pose a threat to ground water, surface water, human health or the environment. In addition, NMOCD acceptance of a C-141 report does not relieve the operator of responsibility for compliance with any other federal, state, or local laws and/or regulations.

Signature: <u>Eddie W Seay</u>		OIL CONSERVATION DIVISION	
Printed Name: <u>Eddie W Seay</u>		Approved by District Supervisor: <u>[Signature]</u>	
Title: <u>Agent</u>		Approval Date: <u>11.14.06</u>	Expiration Date: <u>3.14.07</u>
E-mail Address: <u>seay_04@leaco.net</u>		Conditions of Approval:	Attached <input type="checkbox"/>
Date: <u>11/1/06</u> Phone: <u>505.390.2454</u>			

* Attach Additional Sheets If Necessary