

in 8/5/03
Suspense 8/25/03
WVS LR DHC PLR0321250567
WVS

MERRION

OIL & GAS

RECEIVED

AUG 05 2003

OIL CONSERVATION
DIVISION

July 31, 2003

Mr. William Jones
New Mexico Oil Conservation Division
1220 South St. Francis Drive
Santa Fe, New Mexico 87505

**Re: Application for Administrative Approval
Downhole Commingling
Basin Fruitland Coal, West Kutz Pictured Cliffs, and Basin Dakota
Farmington C Com No. 1
Section 15, Township 29N, Range 13W**

Dear Mr. Jones:

Merrion Oil & Gas (Merrion) requests administrative approval for downhole commingling of the Basin Fruitland, West Kutz Pictured Cliffs, and Basin Dakota pools in the subject wellbore. The following information is provided in support of this application.

I. History and Justification

The Farmington C Com No. 1 was drilled and completed in 1962 as a Dakota gas well. The Dakota portion was temporarily abandoned in October of 1998 because it was making a marginal 50 MCFD. The well was re-completed in 1998 and is currently producing in the West Kutz Pictured Cliffs pool. It is producing approximately 350 MCFD, which is well below the average production for wells in the same area. In order to uplift the well's production to an average rate and to extend the well's economic life, Merrion Oil & Gas proposes to complete the Basin Fruitland Coal portion of the wellbore and to return to production the Basin Dakota pool.

II. Proposed Spacing Units

Exhibit 1 is the ownership plat showing the offset operators. Exhibit 2 shows the C-102 plat for the Basin Dakota Pool with a 320 acre spacing unit on the west half of Section 15. Exhibit 3 is the land plat for the West Kutz Pictured Cliffs pool in the southwest quarter of Section 15. The land plat for the Basin Fruitland formation is Exhibit 4, and it has acreage dedication that is identical to that of the Basin Dakota.

III. Allocation Methodology

610 Reilly Avenue • Farmington, New Mexico 87401 • 505-327-9801 / 505-326-5900 (Fax)

Any additional statements, data or documents required to support commingling.

PRE-APPROVED POOLS

If application is to establish Pre-Approved Pools, the following additional information will be required:

List of other orders approving downhole commingling within the proposed Pre-Approved Pools
List of all operators within the proposed Pre-Approved Pools
Proof that all operators within the proposed Pre-Approved Pools were provided notice of this application.
Bottomhole pressure data.

I hereby certify that the information above is true and complete to the best of my knowledge and belief.

SIGNATURE George Sharpe TITLE PETROLEUM ENGINEER DATE JULY 31, 2003

TYPE OR PRINT NAME GEORGE F. SHARPE TELEPHONE NO. (505) 327-9801 EXT. 114

Exhibit 5 shows the Dakota production from Farmington C Com No. 1, while Exhibit 6 shows Pictured Cliffs production, and Exhibit 7 is a production chart for the ROPCO 15-1, a Basin Fruitland Coal well in the same section as the Farmington C Com No. 1. Merrion proposes to obtain stabilized production tests on each zone separately and use a fixed percentage to allocate future production between the three zones. If subsequent data indicates the need, additional testing may be done to adjust the allocation percentages.

IV. Reservoir Fluid Compatibility

Water Analyses are not available for wells in the immediate area. However, the waters of the Pictured Cliffs, Fruitland Coal, and Dakota have been generally determined to be compatible across the basin based on other similar applications to the Oil Conservation Division.

V. Cross Flow Between Zones

The current reservoir pressure of the Dakota is about 600 psi while the Pictured Cliffs and Basin Fruitland are each 300 psi. With a flowing line pressure at approximately 50 psi, cross flow is not anticipated to be a problem.

VI. Well Ownership Notification

The spacing unit and ownership of the three zones is not the same. Exhibit 8 is a list of all working interest, override, and royalty interest owners in the well who received certified copies of this application.

VII. Offset Operator Notification

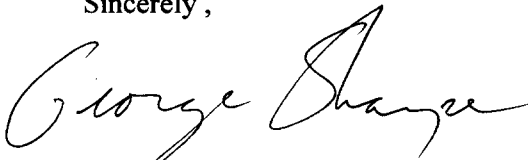
Exhibit 1 is a plat showing all offset operators. Exhibit 9 is a list of all the offset operators who received a certified copy of this application.

VIII. Summary

Commingling the zones will maximize reserves and protect correlative rights. Therefore, we request your approval of this application.

If you have questions or need additional information, please contact me at (505) 327-9801, extension 114.

Sincerely ,



George F. Sharpe
Manager – Oil & Gas Investments
xc: Offset Operators
Aztec Oil Conservation Division
Bureau of Land Management - Farmington

District I
1625 N. French Drive, Hobbs, NM 88240
District II
811 South First Street, Artesia, NM 88210
District III
1000 Rio Brazos Road, Aztec, NM 87410
District IV
2040 South Pacheco, Santa Fe, NM 87505

State of New Mexico
Energy, Minerals and Natural Resources Department

Form C-107A
Revised May 15, 2000

OIL CONSERVATION DIVISION

2040 South Pacheco
Santa Fe, New Mexico 87505

APPLICATION TYPE

☒ Single Well
☐ Establish Pre-Approved Pools
EXISTING WELLBORE
☒ Yes ☐ No

APPLICATION FOR DOWNHOLE COMMINGLING

MERRION OIL & GAS 610 REILLY AVENUE, FARMINGTON, NEW MEXICO, 87401-2634

Operator FARMINGTON C COM 1 Address L—SEC 15—T 29N—R 13W SAN JUAN

Lease Well No. Unit Letter-Section-Township-Range County

OGRID No 014634 Property Code 20185 API No. 30-045-12174 Lease Type: ☐ Federal ☐ State ☒ Fee

DATA ELEMENT	UPPER ZONE	INTERMEDIATE ZONE	LOWER ZONE
Pool Name	BASIN FRUITLAND COAL	WEST KUTZ PICTURED CLIFFS	BASIN DAKOTA
Pool Code	71629	79680	71599
Top and Bottom of Pay Section (Perforated or Open-Hole Interval)	1082-1108	1122-1134	5686-5854
Method of Production (Flowing or Artificial Lift)	TO BE PUMPED	PUMPING	TEMPORARILY ABANDONED
Bottomhole Pressure (Note: Pressure data will not be required if the bottom perforation in the lower zone is within 150% of the depth of the top perforation in the upper zone)	300 PSI	300 PSI	600 PSI
Oil Gravity or Gas BTU (Degree API or Gas BTU)	1000 BTU	1100 BTU	1180 BTU
Producing, Shut-In or New Zone	NEW ZONE	PRODUCING ZONE	SHUT-IN
Date and Oil/Gas/Water Rates of Last Production. (Note: For new zones with no production history, applicant shall be required to attach production estimates and supporting data.)	Date: Rates: NOT AVAILABLE	Date: JULY, 2003 Rates: 350 MCFD; 1 BWPD	Date: OCTOBER, 1998 Rates: 50 MCFD; 1 BWPD; 1 BCPD
Fixed Allocation Percentage (Note: If allocation is based upon something other than current or past production, supporting data or explanation will be required.)	Oil Gas % % TO BE SUPPLIED	Oil Gas % % AFTER FRUITLAND	Oil Gas % % COAL COMPLETION

ADDITIONAL DATA

Are all working, royalty and overriding royalty interests identical in all commingled zones? Yes ☐ No ☒
If not, have all working, royalty and overriding royalty interest owners been notified by certified mail? Yes ☒ No ☐

Are all produced fluids from all commingled zones compatible with each other? Yes ☒ No ☐

Will commingling decrease the value of production? Yes ☐ No ☒

If this well is on, or communitized with, state or federal lands, has either the Commissioner of Public Lands or the United States Bureau of Land Management been notified in writing of this application? Yes ☒ No ☐

NMOCD Reference Case No. applicable to this well: _____


Attachments:
C-102 for each zone to be commingled showing its spacing unit and acreage dedication.
Production curve for each zone for at least one year. (If not available, attach explanation.)
For zones with no production history, estimated production rates and supporting data.
Data to support allocation method or formula.
Notification list of working, royalty and overriding royalty interests for uncommon interest cases.
Any additional statements, data or documents required to support commingling.

PRE-APPROVED POOLS

If application is to establish Pre-Approved Pools, the following additional information will be required:

List of other orders approving downhole commingling within the proposed Pre-Approved Pools
List of all operators within the proposed Pre-Approved Pools
Proof that all operators within the proposed Pre-Approved Pools were provided notice of this application.
Bottomhole pressure data.

I hereby certify that the information above is true and complete to the best of my knowledge and belief.


SIGNATURE  TITLE PETROLEUM ENGINEER DATE JULY 31, 2003

TYPE OR PRINT NAME GEORGE F. SHARPE TELEPHONE NO. (505) 327-9801 EXT. 114



EXHIBIT 1

Farmington C Com No. 1

Downhole Commingling Application



LEGEND

- | | |
|---|-------------------------------|
|  | Dakota/Fruitland Spacing Unit |
|  | Pictured Cliffs Spacing Unit |

10-30-64

Section A.

Date

Farmington "C" Unit

Operator PIONEER PRODUCTION CORPORATION Lease 1
 Well No. 1 Unit Letter L Section 15 Township 29 NORTH Range 13 WEST NMPM
 Located San Juan Feet From the SOUTH Line, 1250 Feet From the WEST Line
 County San Juan G. I. Dakota Dedication 5286.0 Dedicated Acreage 5286.0 Acres
 Name of Producing Formation San Juan Pool San Juan

1. Is the Operator the only owner in the dedicated acreage outlined on the plat below?
 Yes _____ No _____
2. If the answer to question one is "no", have the interests of all the owners been consolidated by communitization agreement or otherwise? Yes _____ No _____. If answer is "yes", Type of Consolidation _____.
3. If the answer to question two is "no", list all the owners and their respective interests below:

Owner

Land Description

Section B.

This is to certify that the information in Section A above is true and complete to the best of my knowledge and belief.

Pioneer Production Corp.


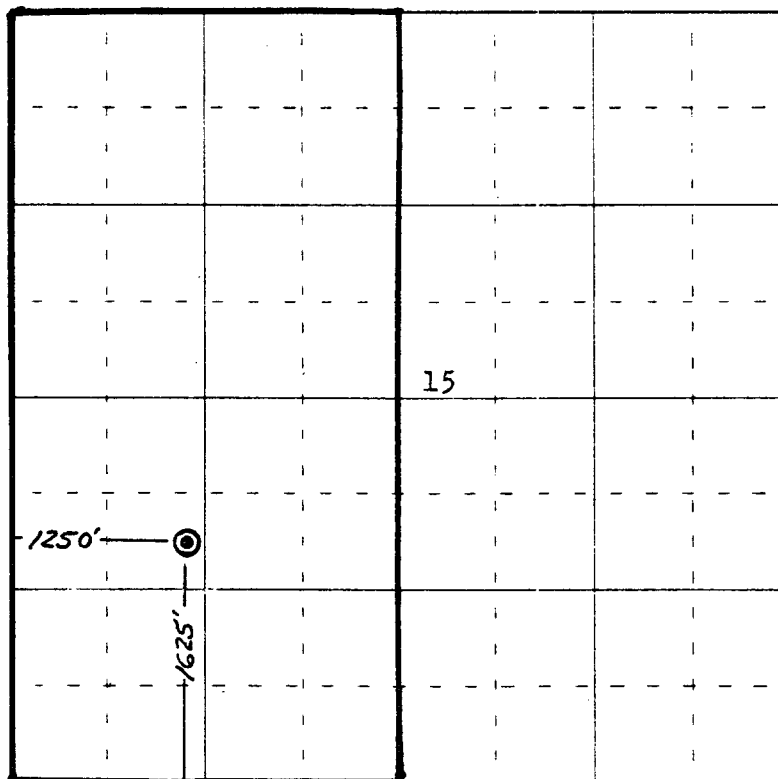
(Operator)

T. A. Dugan (Representative)

Box 234 (Address)

Farmington, New Mexico

Note: All distances must be from outer boundaries of section.



Scale 4 inches equal 1 mile

Exhibit 2



(Seal)

Farmington, New Mexico

This is to certify that the above plat was prepared from field notes of actual surveys made by me or under my supervision and that the same are true and correct to the best of my knowledge and belief.

Date Surveyed 8 January 1964

James P. Lease
 Registered Professional Engineer and/or Land Surveyor
 James P. Lease, N. Mex. Reg. No. 1463
 San Juan Engineering Company

District I
 PO Box 1986, Hobbs, NM 88241-1986
 District II
 811 South First, Artesia, NM 88210
 District III
 1000 Rio Brazos Rd., Aztec, NM 87410
 District IV
 2040 South Pacheco, Santa Fe, NM 87505

State of New Mexico
 Energy, Minerals & Natural Resources Department

OIL CONSERVATION DIVISION
 2040 South Pacheco
 Santa Fe, NM 87505

Form C-102
 Revised October 18, 1994
 Instructions on back
 Submit to Appropriate District Office
 State Lease - 4 Copies
 Fee Lease - 3 Copies

☐ AMENDED REPORT

WELL LOCATION AND ACREAGE DEDICATION PLAT

¹ API Number 30-045-12174		² Pool Code 79680	³ Pool Name WEST KUTZ PICTURED CLIFFS
⁴ Property Code 20185	⁵ Property Name Farmington C Com		⁶ Well Number 1
⁷ OGRID No. 014634	⁸ Operator Name MERRION OIL & GAS CORPORATION		⁹ Elevation 5286' GR

¹⁰ Surface Location

UL or lot no.	Section	Township	Range	Lot Idn	Feet from the	North/South line	Feet from the	East/West line	County
L	15	29N	13W	NWSW	1625	SOUTH	1250	WEST	SAN JUAN

¹¹ Bottom Hole Location If Different From Surface

UL or lot no.	Section	Township	Range	Lot Idn	Feet from the	North/South line	Feet from the	East/West line	County
¹² Dedicated Acres 160		¹³ Joint or Infill		¹⁴ Consolidation Code		¹⁵ Order No. Pending communitized agreement			

NO ALLOWABLE WILL BE ASSIGNED TO THIS COMPLETION UNTIL ALL INTERESTS HAVE BEEN CONSOLIDATED OR A NON-STANDARD UNIT HAS BEEN APPROVED BY THE DIVISION

16	Exhibit 3				¹⁷ OPERATOR CERTIFICATION	
					I hereby certify that the information contained herein is true and complete to the best of my knowledge and belief Signature <u>George Sharpe</u> Printed Name <u>George F. Sharpe</u> Title <u>Engineer</u> Date <u>10/22/98</u>	
1250' 1625'				¹⁸ SURVEYOR CERTIFICATION		
				I hereby certify that the well location shown on this plat was plotted from field notes of actual surveys made by me or under Date of Survey Signature and Seal of Professional Surveyer: Certificate Number		

1625 N. French Dr., Hobbs, NM 88240

District II

811 South First, Artesia, NM 88210

District III

1000 Rio Brazos Rd., Aztec, NM 87410

District IV

2040 South Pacheco, Santa Fe, NM 87505

State of New Mexico
Energy, Minerals & Natural Resources Department

OIL CONSERVATION DIVISION
2040 South Pacheco
Santa Fe. NM 87505

Form C-102
Revised August 15, 2000

Submit to Appropriate District Office
State Lease - 4 Copies
Fee Lease - 3 Copies

☐ AMENDED REPORT

WELL LOCATION AND ACREAGE DEDICATION PLAT

¹ API Number 30-045-12174	² Pool Code 71629	³ Pool Name Basin Fruitland Coal
⁴ Property Code 20185	⁵ Property Name Farmington C Com	
⁷ OGRID No. 014634	⁸ Operator Name Merrion Oil & Gas	⁶ Well Number 1
		⁹ Elevation 5286' GR

10 Surface Location


UL or lot no.	Section	Township	Range	Lot Idn	Feet from the	North/South line	Feet from the	East/West line	County
L	15	29N	13 W	NWSW	1625	South	1250	West	San Juan

¹¹ Bottom Hole Location If Different From Surface

UL or lot no.	Section	Township	Range	Lot Ida	Feet from the	North/South line	Feet from the	East/West line	County
---------------	---------	----------	-------	---------	---------------	------------------	---------------	----------------	--------

¹² Dedicated Acres 320	¹³ Joint or Infill	¹⁴ Consolidation Code	¹⁵ Order No.
--------------------------------------	-------------------------------	----------------------------------	-------------------------

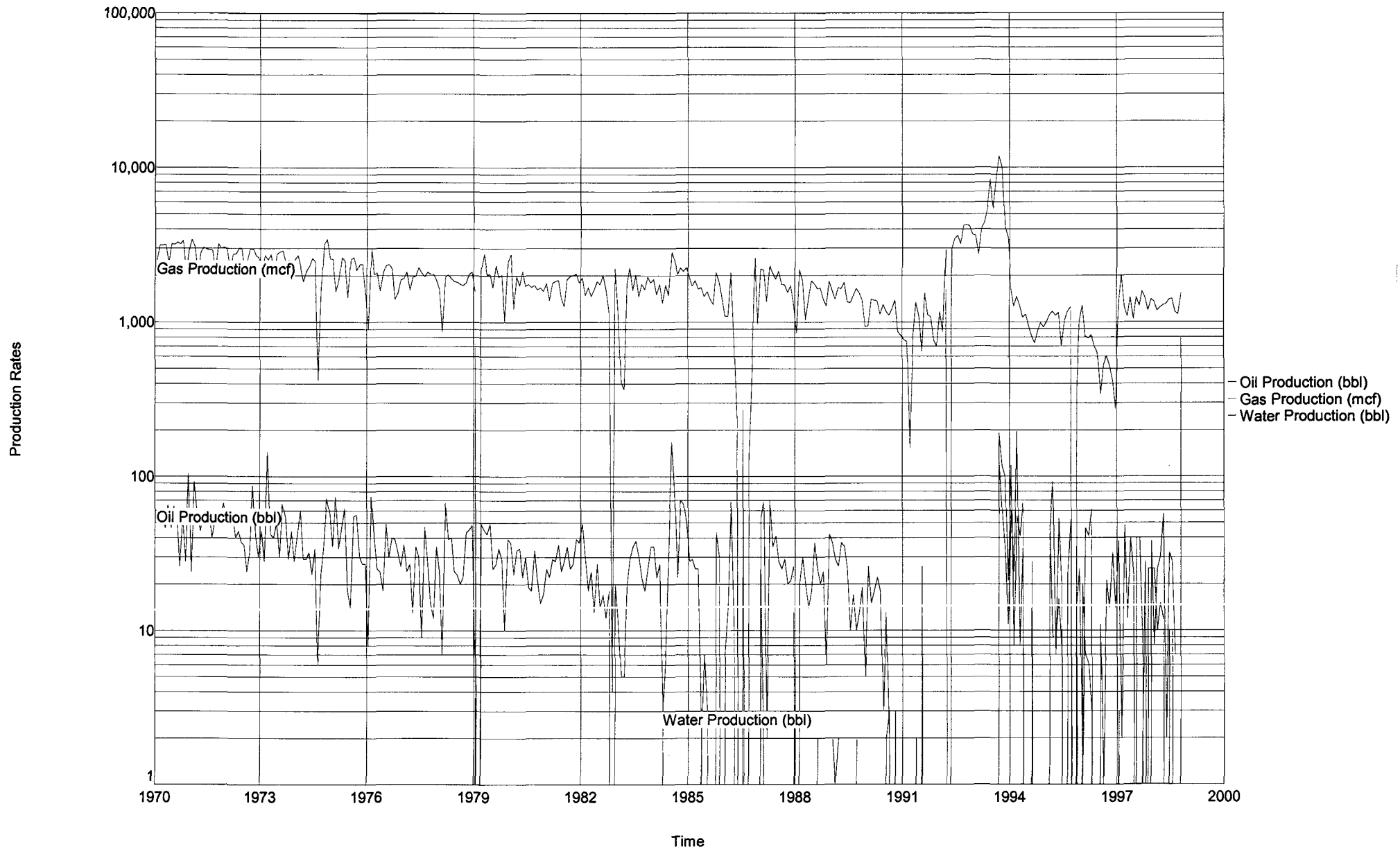
NO ALLOWABLE WILL BE ASSIGNED TO THIS COMPLETION UNTIL ALL INTERESTS HAVE BEEN CONSOLIDATED OR A NON-STANDARD UNIT HAS BEEN APPROVED BY THE DIVISION

16				<p>17 OPERATOR CERTIFICATION <i>I hereby certify that the information contained herein is true and complete to the best of my knowledge and belief.</i></p> <p> Signature</p>
		<p>Exhibit 4</p>		<p>Connie S. Dinning Printed Name</p> <p>Production Engineer Title</p> <p>July 28, 2003 Date</p>
<p>1250'</p> <p>1625'</p>				<p>18 SURVEYOR CERTIFICATION <i>I hereby certify that the well location shown on this plat was plotted from field notes of actual surveys made by me or under my supervision, and that the same is true and correct to the best of my belief.</i></p> <p>Date of Survey</p> <p>Signature and Seal of Professional Surveyor:</p> <p>Certificate Number</p>

Lease Name: FARMINGTON C COM
County, State: SAN JUAN, NM
Operator: MERRION OIL & GAS CORPORATION
Field: BASIN
Reservoir: DAKOTA
Location: 15 29N 13W NW SW

Exhibit 5

FARMINGTON C COM - BASIN

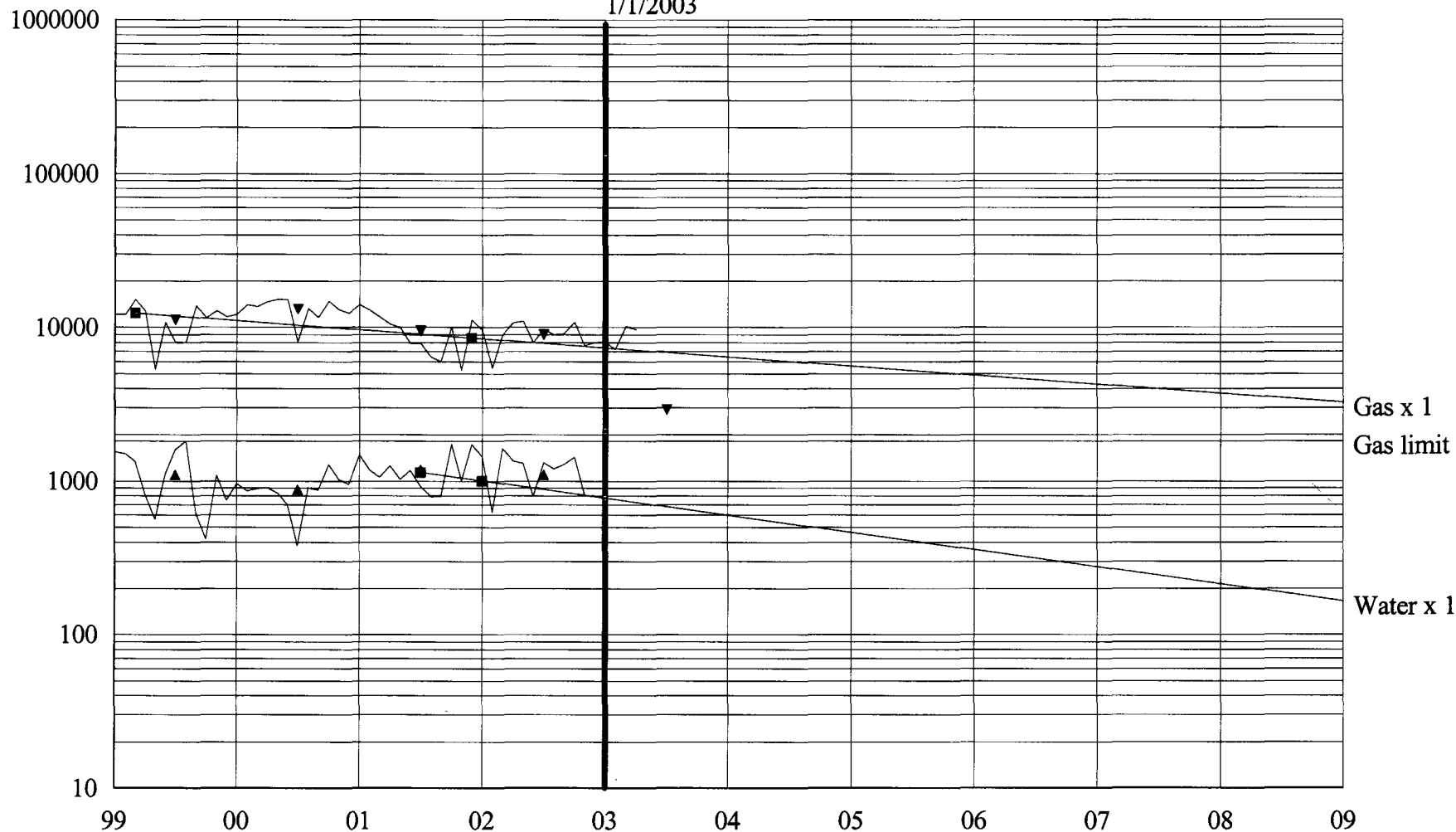


PRODUCTION GRAPH

Exhibit 6

Farmington C Com 1 PC (1 - 100%), Kutz West PC

Effective Date
1/1/2003



25104529N13W15L00DK
Farmington C Com 1 PC (1 - 100%)
JGM
Kutz West PC
OLD, NM

[0]
Kutz West PC
15 29N 13W

	Oil (bbl)	Gas (mcf)	Water (bbl)
Cumulative:	0	549,238	51,186
Remaining:	0	478,921	32,410
Ultimate:	0	1,028,159	83,596

Lease Name: ROPCO 15 GW A PC B FC
County, State: SAN JUAN, NM
Operator: RICHARDSON OPERATING COMPANY
Field: BASIN
Reservoir: FRUITLAND COAL
Location: 15 29N 13W SE NE

Exhibit 7

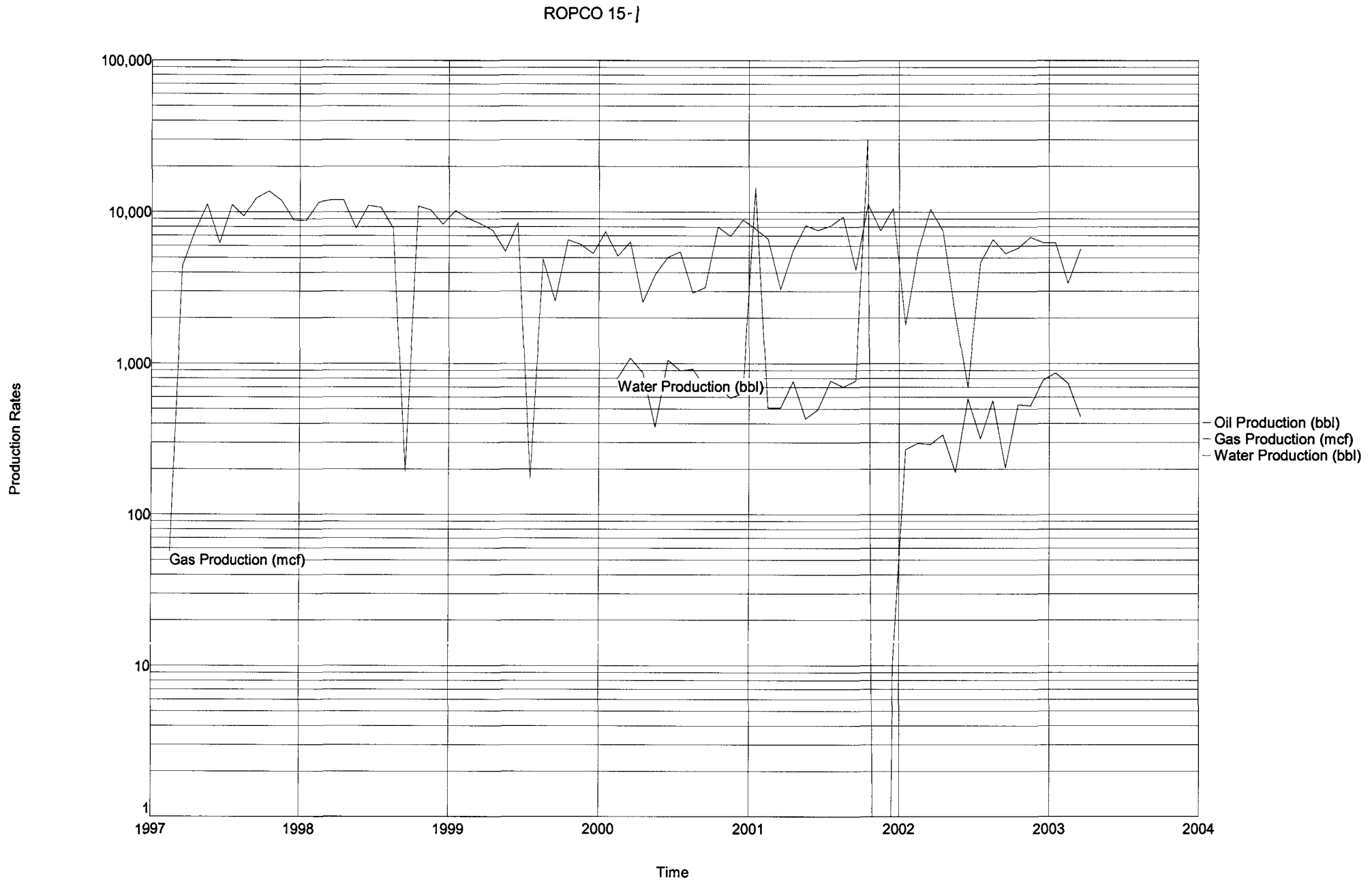


Exhibit 8

Farmington C Com 1 Working Interest Owners

MIKE BARNES
304 GLADEVIEW
FARMINGTON, NM 87401

CHRISTMANN MINERAL COMPANY
P.O. BOX 66
PINEDALE, WY 82941

DIAMOND HEAD PROPERTIES, LP
P.O. BOX 2127
MIDLAND, TX 79702

STEVEN S DUNN
P.O. BOX 298
LA PLATA, NM 87418-0298

FRANCES ROBERTS & PREDDY
KEMPER CO-TRUSTEE OF THE
ALVIN & PREDDY KEMPER REV TRUST
P O BOX 1274
FLORA VISTA, NM 87415

HERD PARTNERS LTD
A TEXAS LIMITED PARTNERSHIP
P O BOX 130
MIDLAND, TX 79702

RODERICK ALLEN MARKHAM
1500 BROADWAY SUITE 1212
LUBBOCK, TX 79401

MANON MARKHAM MCMULLEN
2200 BERKELEY
WICHITA FALLS, TX 76308

CRAIG C MERILATT
P.O. BOX 466
LA PLATA, NM 87418

PROVIDENCE MINERALS, LLC
14860 MONFORT DRIVE
SUITE 209
DALLAS, TX 75240

GEORGE SHARPE
2400 NORTH WAGNER
FARMINGTON, NM 87401

YELLOW QUEEN URANIUM CO.
1645 COURT PL.
SUITE 326
DENVER, CO 80202

MICHAEL K MERRION
3002 CRESCENT AVE.
FARMINGTON, NM 87401

T GREG MERRION
504 MCDONALD ROAD
FARMINGTON, NM 87401

MERRION OIL & GAS
610 REILLY AVE
FARMINGTON, NM 87401

Farmington C Com 1
Overriding Royalty Owners

MIKE BARNES
304 GLADEVIEW
FARMINGTON, NM 87401

CHRISTMANN MINERAL COMPANY
P.O.BOX 66
PINEDALE, WY 82941

STEVEN S DUNN
P.O.BOX 298
LA PLATA, NM 87418-0298

HERD PARTNERS LTD
A TEXAS LIMITED PARTNERSHIP
P O BOX 130
MIDLAND, TX 79702

RODERICK ALLEN MARKHAM
1500 BROADWAY SUITE 1212
LUBBOCK, TX 79401

MANON MARKHAM MCMULLEN
2200 BERKELEY
WICHITA FALLS, TX 76308

CRAIG C MERILATT
P.O. BOX 466
LA PLATA, NM 87418

GEORGE SHARPE
2400 NORTH WAGNER
FARMINGTON, NM 87401

WAIKIKI PARTNERS L P
P O BOX 2127
MIDLAND, TX 79702-2127

MICHAEL K MERRION
3002 CRESCENT AVE.
FARMINGTON, NM 87401

T GREG MERRION
504 MCDONALD ROAD
FARMINGTON, NM 87401

THOMAS GREGORY MERRION TRUSTEE
OF J GREGORY & RITA V MERRION
REV TRUST DATED 10/11/74
610 REILLY AVE
FARMINGTON, NM 87401

MERRION OIL & GAS
610 REILLY AVE
FARMINGTON, NM 87401

Farmington C Com 1
Royalty Owners

VICENTE ATENCIO
1404 GULLEDGE RD
FARMINGTON, NM 87401, NM 87401

SHAWNEE TEEPLES PLUNKETT
1810 15TH AVE
SANTA CRUZ CA 95062-1704

MIKE BARNES
304 GLADEVIEW
FARMINGTON, NM 87401

DONALD & GAYLE BECKER
2601 HARVARD
FARMINGTON, NM 87401

MABLE ELAINE HANSON
1499 WEST 800 NORTH
PLEASANT GROVE, UT 84602

JEAN TRIPLETT BIXLER, ETAL
P.O.BOX 406
FT SUMNER, NM 88119

BLUEJET INC
P.O. BOX 898
FARMINGTON, NM 87401

KAY LAUGHTER
PO BOX 521
FLORA VISTA, NM 87415-0521

JEFFREY LEE COFFEY
818 SLAGUNA AVE.
FARMINGTON, NM 87401

RAY CONDIT
NO 7 ROAD 5821
FARMINGTON, NM 87401

BO. B M BROWNING
& GWYNETH H BROWNING
333 BROWNING PARKWAY

JOE & AMANDA CARRASCO JT
1200 MOUNTVIEW
FARMINGTON, NM 87401

MARY JANE CASAUS
913 MOUNTAIN VIEW
FARMINGTON, NM 87401

ELEUTERIO CASAS
P.O. BOX 1273
FARMINGTON, NM 87401

BOBBY & ANGELA CATRON
PO BOX 3122
FARMINGTON, NM 87401

TOMMY & ILA CHACON
PO BOX 106
GALLINA, NM 87107

ODIE CHAMPMAN
HCR-17 BOX 1000
CUBA, NM 87013

DAVID R HINSON
814 CRESTVIEW DR
FARMINGTON, NM 87401

MARVIN F CHAPMAN
& YVONNE CHAPMAN
#3 ROAD 3008
AZTEC NM 87410-9518

HEIDI MARIE HOFFMAN
483 MAE #4
CLIFTON, CO 81520

DOUGLAS & MILDRED FOUTZ
1213 N MESA VERDE
FARMINGTON, NM 87401

FLORENCE ELLIOTT
BOX 336
AZTEC, NM 87410

Farmington C Com 1
Royalty Owners (Continued)

AMELIA M DAILEY
PO BOX 550
SILVERTON, CO 81433

CHANCIE LERUE TEEPLES JR
7787 160TH TRAIL
LIVE OAK, FL 32060

BARBARA E WALKER
1009 SOUTH BUTLER
FARMINGTON, NM 87401

WILLIAM S & AMY LOIS HART
LIVING TRUST
4816 CAMARON AVE
FARMINGTON, NM 87401

STEVEN S DUNN
P.O. BOX 298
LA PLATA, NM 87418-0298

MARGARET FLEWELLEN
804 S. LAGUNA
FARMINGTON, NM 87401

FOUR STATES GASKET
& RUBBER INC
475 E CEDAR

CRAIG FOUTZ
1213 MESAVERDE
FARMINGTON, NM 87401

UNION PACIFIC RAILROAD COMPANY
P O BOX 209711
HOUSTON
TX
77216-9711

JAMES LARRY TEEPLES
22320 SUNSHINE DR
WITTMANN, AZ 85361

IRENE UGARCIA
914 MOUNTVIEW
FARMINGTON, NM 87401

JUDY ELLISON
704 S BUTLER AVE.
FARMINGTON, NM 87401

RO. BERT & DOLORES ESPINOZA
702 SBUTLER
FARMINGTON, NM 87401

KELLY ESQUIEL TORRES
703 SLAGUNA
FARMINGTON, NM 87401

VERLIN LEO CLUFF
BOX 356
FLORANCE, AZ 8532-0356

ESTELLA SANCHEZ
1013 ALPINE
FARMINGTON, NM 87401

ARVILLE OGLENN
808 DEBORAH DRIVE
ROSWELL, NM 88201-7723

MARY ANN GONZALES
1021 ALPINE
FARMINGTON, NM 87401

ARNOLD & MARCIA GRAHAM
707 EPOPLAR
FARMINGTON, NM 87401

ALTON D HALL
2111 SHIPMAN FIRE TOWER
LUCEDALE
MS
39452

LAVERNE H JONES
501 CEDAR STREET
FARMINGTON, NM 87401

LAVERNA J NELSON
PO BOX 1408
FARMINGTON, NM 87401

Farmington C Com 1
Royalty Owners (Continued)

ELOY MEDINA
& GLORIA MEDINA
39 COUNTY RD 5510
BLOOMFIELD, NM 87413

JIMMIE GOBER, TRUSTEE
111 W TWILIGHT DRIVE
FARMINGTON, NM 87401

DANNY & EVA HOGUE
610 S MESAVERDE AVE.
FARMINGTON, NM 87401

CINDY TEEPLES HANCOCK
8002 W HOLT ST
BOISE, ID 83704

LUCINDA YAZZIE & LUCILLE BENALLY
912 S MESAVERDE
FARMINGTON, NM 87401

MARJORIE L JACOBSON
901 MOUNTVIEW AVE
FARMINGTON, NM 87401

DOYLE JONES
2301 HUNTZINGER
FARMINGTON, NM 87401

EVANS JULIANTO
1021 MOUNTVIEW
FARMINGTON, NM 87401

KOCO PARTNERSHIP
PO BOX 629
FARMINGTON, NM 87401

CITY OF FARMINGTON
800 MUNICIPAL DRIVE
FARMINGTON, NM 87401

RAYMOND MARTINEZ &
JOSEPHINE MARTINEZ, JT
713 S LAGUNA ST
FARMINGTON, NM 87401

MARY JOE MCILROY
25 HIGHLAND PARK VILLAGE
SUITE 100-341
DALLAS, TX 75205

ARTHUR DHENRY
1003 E 27TH
FARMINGTON, NM 87401

DANIEL & JEANNETTE LASSELL
813 S BUTLER
FARMINGTON, NM 87401

KOCO PARTNERSHIP
PO BOX 629
FARMINGTON, NM 87499

CITY OF FARMINGTON
ATTN: FINANCE DEPT
800 MUNICIPAL DRIVE
FARMINGTON, NM 87401

DANIEL & JEANNETTE LASSELL
813 S BUTLER
FARMINGTON, NM 87401

THOMAS & LINDA LINK
5950 KARTINA
FARMINGTON, NM 87401

LUIS F & ROSALITA A LUCERO
701 S MESA DR.
FARMINGTON, NM 87401

RUDY & LORRAINE LUCERO
P.O. BOX 601
FARMINGTON, NM 87401

H W MCCLELLAND
BOX 1372
FARMINGTON, NM 87401

CRAIG C MERILATT
P.O. BOX 466
LA PLATA, NM 87418

Farmington C Com 1
Royalty Owners (Continued)

FRED & ROSA MILAM
901 S MESAVERDE
FARMINGTON, NM 87401

ANNIE WIDDOWES
444 VERMONT NE #C
ALBUQUERQUE, NM 87108-2445

MARY A NEWLON
1300 BASIN RD
FARMINGTON, NM 87401

RAY & JUANITA NICHOLS
900 HYDRO PLANT RD
FARMINGTON, NM 87401

JUANITA NICHOLS
900 HYDRO PLANT RD
FARMINGTON, NM 87401

NM DISTRICT COUNCIL ASSM OF GOD
6640 CAMINITO COORS, NW
ALBUQUERQUE, NM 87120

PATRICK & TILLIE NUNEZ
27 ROAD 5509
BLOOMFIELD, NM 87413-9312

DARLENE OEN
C/O BERNICE GARTIN
104 W GLADDEN
FARMINGTON, NM 87401

GORDIE M PALMER TRUSTEE
912 MOUNTVIEW
FARMINGTON, NM 87401

BERNARDO POLANCO
PO BOX 2667
FARMINGTON, NM 87401

MARY C SANDOVAL
912 SOUTH BUTLER
FARMINGTON, NM 87401

GLADYS KENNEDY
1020 ACACIA STREET
FARMINGTON, NM 87401

CLARENCE & EMMA ROMERO
1021 ACACIA
FARMINGTON, NM 87401

RICHARD & TAWANNA ROYBAL
711 HYDRO PLANT RD
FARMINGTON, NM 87401

RUTH CLUFF HALE
41 CASTLE CREEK COURT
LAS VEGAS, NV 89148

JOSE E & MARY LINDA SALAZAR
537 HYDRO PLANT RD.
FARMINGTON, NM 87401

NESTOR & DORA SANCHEZ
412 W PINON ST.
FARMINGTON, NM 87401

EUGENIO & MONICA SANDOVAL
819 S LAGUNA
FARMINGTON, NM 87401

MANUEL & DANIEL SANCHEZ
602 S MESAVERDE
FARMINGTON, NM 87401

ORLANDO & YOLANDO SENA
602 S LAGUNA
FARMINGTON, NM 87401

GEORGE SHARPE
2400 NORTH WAGNER
FARMINGTON, NM 87401

D.J. SIMMONS, A LTD PARTNERSHIP
D.J. SIMMONS INC. GEN. PART.
A.B GEREN, JR., PRES
1009 RIDGEWAY PLACE, SUITE 200
FARMINGTON, NM 87401

Farmington C Com 1
Royalty Owners (Continued)

VENNA BERNICE LONG
78 NORTH, 100 WEST
SPANISH FORK, UT 84660-1707

MRS PETRA V WIGGINS
717 S BUTLER AVE
FARMINGTON, NM 87401

DORA R. SMITH
5401 1ST AVENUE
FARMINGTON, NM 87401

STEINER CORPORATION
PO BOX 2317
SALT LAKE CITY, UT 84110

JOHN & HANNAH STEVENS
PO BOX 1904
FARMINGTON, NM 87401

EDITH JEAN PENE
P.O. BOX 1134
LA VETA, CO 81055

HOWARD R STOVER
1436 YORK AVE.
FARMINGTON, NM 87401

PAUL HAMILTON
& LENA HAMILTON
713 HYDRO PLANT ROAD
FARMINGTON, NM 87401

MELVIN STERLING SCHAAF
2 DELWOOD CIR
DURANGO, CO 81301-4830

VIOLET THATCHER
PO BOX 1324
FLORA VISTA, NM 87415

ARVILLA AINSWORTH
2602 W NICKLAUS DR
PAYSON, AZ 85541-3437

JOE TRUJILLO
PO BOX 351
FARMINGTON, NM 87401

TOMMY & GLORIA TRUJILLO
603 S LAGUNA AVE.
FARMINGTON, NM 87401

BERNICE PULLIAM
2544 N TREAT AVE
TUCSON, AZ 85716-2401

BEN ESPINOSA
700 S LAGUNA
FARMINGTON, NM 87401

CECELIA L GONZALES
509 SOUTH IVIE
FARMINGTON, NM 87401

BOBBY WERITO
809 S MESAVERDE
FARMINGTON, NM 87401

WESTERN MANUF& SUPPLY
503 E CEDAR
FARMINGTON, NM 87401

JOE WIGGINS
3105 NORTHRIDGE DRIVE
FARMINGTON, NM 87401

THELMA R HARTLEY ESTATE
LARRY L BARNES
PERSONAL REPRESENTATIVE
3012 CR 234
DURANGO, CO 81301-7068

YELLOW QUEEN URANIUM CO.
1645 COURT PL.
SUITE 326
DENVER, CO 80202

MICHAEL K MERRION
3002 CRESCENT AVE.
FARMINGTON, NM 87401

***Farmington C Com 1
Royalty Owners (Continued)***

*JIMMY & DONNA TORRES
811 S BUTLER
FARMINGTON, NM 87401*

*KENNETH BOYD
PO BOX 103
BLACKFOOT, ID 83221*

*T GREG MERRION
504 MCDONALD ROAD
FARMINGTON, NM 87401*

*THOMAS GREGORY MERRION TRUSTEE
OF J GREGORY MERRION & RITA V MERRION
REV TRUST DATED 10/11/74
610 REILLY AVE
FARMINGTON, NM 87401*

*MERRION OIL & GAS
610 REILLY AVE
FARMINGTON, NM 87401*

Exhibit 9

**Farmington C Com No. 1
Notification of Offset Operators**

**Richardson Production Company
4601 DTC Blvd. #470
Denver, CO 80237-2558**

**BP America Production Company
380 Airport Road
Durango, CO 81303**