

CAPATAZ OPERATING, INC.

P.O. Drawer 10549

Midland, Texas 79702

(432)620-8820 / fax (432)620-8842/ capataz1@sbcglobal.net

11/20/06

RECEIVED

NOV 27 2006

Mr. Richard Ezeanyim
New Mexico Energy, Minerals & Natural Resources Department
Oil Conservation Division
1220 South St. Francis Drive
Santa Fe, New Mexico 87505

Oil Conservation Division
1220 S. St. Francis Drive
Santa Fe, NM 87505

Re: Capataz Operating, Inc.
Chesterfield #1 & Rotan #1
Section 14-T20S-R38E
Lea County, New Mexico


Dear Mr. Ezeanyim;

On August 4, 2006 this office forwarded to the NMOCD our request to classify the captioned wells as non-standard proration unit wells in the Blinebry Oil & Gas (gas) Field. In this application I erroneously asked for 80 acre spacing for each of these two wells. The spacing requested should have been for 40 acres for each well. Our experience in the Blinebry formation in this field has proven that the reservoir is too tight to effectively drain over 40 acres even after the wells have been fracture stimulated. Production rates and outset well data suggests that even after we acidize and then fracture treat each well there is no indication of offset drainage from the wells producing in the immediate 40 acre offset proration unit. This conclusion is based upon completing over 25 wells in the area and observing their production for extended periods of time.

Kindly, approve our request to designate the Chesterfield and Roitan wells a non-standard proration unit wells each with a forty acre producing proration unit. Your assistance in this matter is greatly appreciated.

Sincerely,

CAPATAZ OPERATING, INC.



H. Scott Davis
President

RE 8170 85 - D

(100552)

CAPATAZ OPERATING, INC.

P.O. Drawer 10549

Midland, Texas 79702

(432)620-8820 / fax (432)620-8842/ capataz1@sbcglobal.net

08/04/06

File
RECEIVED

NOV 27 2006

Mrs. Donna Mull
NMOCD
1625 N. French Drive
Hobbs, New Mexico 88240

Oil Conservation Division
1220 S. St. Francis Drive
Santa Fe, NM 87505

Re: Capataz Operating, Inc.
Chesterfield # 1 & Roitan #1
Sec. 14-T20S-R38E
Lea County, New Mexico

SHOULD BE
40 ACRES

Dear Mrs.Mull;

Enclosed please find C-102 forms for the captioned wells. By this correspondence Capataz seeks to establish 80 acre non-standard proration units for both the Chesterfield and Roitan wells as shown on the attached forms C-102. These two wells were both initially completed as Blinebry oil wells. Well work subsequent to the initial completions of these wells resulted in higher GORs and the need to re-classify them as gas wells in the Blinebry Oil & Gas (gas) Field.

Your assistance in re-classifying these two wells is appreciated. Should you require or desire additional information related to either of these wells please call and I will make every effort to provide whatever you need.

Sincerely,

CAPATAZ OPERATING, INC.


H. Scott Davis
President



TWO WARREN PLACE, SUITE 1500 / 8120 SOUTH YALE / TULSA, OK 74136-4224

(918) 491-4900
FAX: (918) 491-4853
FAX: (918) 491-4854

December 18, 2006

Chris Williams
(fax) 505/393-0720
Richard Ezeanyim
(fax) 505/476-3462

Re: NSP/NSL request from Capataz
Roitan #1 & Chesterfield #1 Wells
Section 14, T20S, R38E
Lea County, New Mexico

Gentlemen,

Effective August 1, 2006, Apache Corporation ("Apache") took over as operator of the Roitan #1 and the Chesterfield #1 wells located respectively in the SW/4NE/4 and SE/4NE/4 of Section 14, Township 20 South, Range 38 East, Lea County, New Mexico. Apache is also the operator of all the offset production and agrees that the offset production and correlative rights will not be affected by production from the two referenced wells. Apache also agrees to waive any objection to approving the requested NSP/NSL, sought by Capataz, for these two wells.

Should you have any questions, please contact Rick Crist, our Production Engineer, at (918) 491-4800 or you may contact Michelle Hanson, our Landman, at (918) 491-4838.

Yours truly,



Jon Hale
Production Engineering Manager, Central Region

DISTRICT I
P. O. Box 1980
Hobbs, NM 88241-1980

State of New Mexico
Energy, Minerals, and Natural Resources Department

Form C-102
Revised 02-10-94
Instructions on back

DISTRICT II
P. O. Drawer DD
Artesia, NM 88211-0719

DISTRICT III
1000 Rio Brazos Rd.
Aztec, NM 87410

OIL CONSERVATION DIVISION

P. O. Box 2088
Santa Fe, New Mexico 87504-2088

Submit to the Appropriate
District Office
State Lease - 4 copies
Fee Lease - 3 copies

DISTRICT IV
P. O. Box 2088
Santa Fe, NM 87507-2088

☐ AMENDED REPORT

WELL LOCATION AND ACREAGE DEDICATION PLAT

1 API Number 30-025-34735	2 Pool Code 06660	3 Pool Name Blinebry Oil & Gas
4 Property Code 24993	5 Property Name ROITAN	6 Well Number 1
7 OGRID No. 3659	8 Operator Name CAPATAZ OPERATING, INC.	9 Elevation 3560'

" SURFACE LOCATION

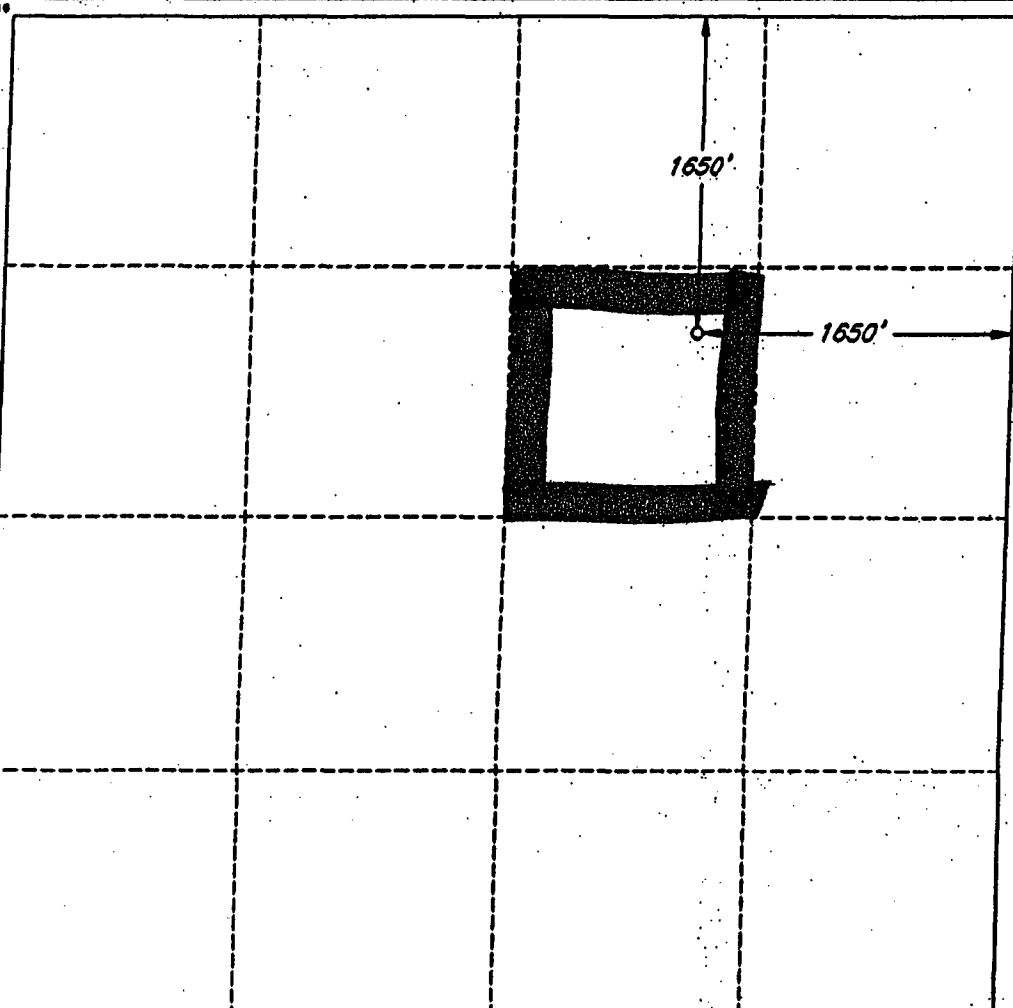
UL or lot no. G	Section 14	Township 20 SOUTH	Range 38 EAST, N.M.P.M.	Lot Ida	Feet from the 1650'	North/South line NORTH	Feet from the 1650'	East/West line EAST	County LEA
---------------------------	----------------------	-----------------------------	-----------------------------------	---------	-------------------------------	----------------------------------	-------------------------------	-------------------------------	----------------------

"BOTTOM HOLE LOCATION IF DIFFERENT FROM SURFACE

UL or lot no.	Section	Township	Range	Lot Ida	Feet from the	North/South line	Feet from the	East/West line	County
---------------	---------	----------	-------	---------	---------------	------------------	---------------	----------------	--------

12 Dedicated Acres 13 Joint or Infill 14 Consolidation Code 15 Order No.

NO ALLOWABLE WELL BE ASSIGNED TO THIS COMPLETION UNTIL ALL INTERESTS HAVE BEEN CONSOLIDATED OR A NON-STANDARD UNIT HAS BEEN APPROVED BY THE DIVISION



OPERATOR CERTIFICATION

I hereby certify that the information contained herein is true and complete to the best of my knowledge and belief.

Signature

Printed Name

H Scott Davis

Title

Agent

Date

10/13/99

SURVEYOR CERTIFICATION

I hereby certify that the well location shown on this plat was plotted from field notes of actual surveys made by me or under my supervision, and that the same is true and correct to the best of my belief.

Date of Survey

OCTOBER 6, 1999

Signature and Seal of Professional Surveyor

Certificate No.

V. L. BEZNER

R.P.S. #7920

JOB #65575 / 70 SE / V.H.B.

DISTRICT II
P.O. Drawer DD, Artesia, NM 88211-0719

DISTRICT III
1000 Rio Brazos Rd., Aztec, NM 87410

DISTRICT IV
P.O. BOX 2088, SANTA FE, N.M. 87504-2088

OIL CONSERVATION DIVISION
P.O. Box 2088
Santa Fe, New Mexico 87504-2088

☐ AMENDED REPORT

WELL LOCATION AND ACREAGE DEDICATION PLAT

API Number 30-025-34420	Pool Code 33250	Pool Name House; Drinkard
Property Code 23410	Property Name CHESTERFIELD	Well Number 1
OGRID No. 3659	Operator Name CAPATAZ OPERATING, INC.	Elevation 3571

Surface Location

UL or lot No. H	Section 14	Township 20 S	Range 38 E	Lot Idn	Feet from the 2200	North/South line NORTH	Feet from the 660	East/West line EAST	County LEA
--------------------	---------------	------------------	---------------	---------	-----------------------	---------------------------	----------------------	------------------------	---------------

Bottom Hole Location If Different From Surface

UL or lot No.	Section	Township	Range	Lot Idn	Feet from the	North/South line	Feet from the	East/West line	County
Dedicated Acres 40	Joint or Infill	Consolidation Code	Order No.						

NO ALLOWABLE WILL BE ASSIGNED TO THIS COMPLETION UNTIL ALL INTERESTS HAVE BEEN CONSOLIDATED
OR A NON-STANDARD UNIT HAS BEEN APPROVED BY THE DIVISION

	OPERATOR CERTIFICATION I hereby certify the the information contained herein is true and complete to the best of my knowledge and belief. Signature H Scott Davis Printed Name Agent Title 6/11/98 Date
	SURVEYOR CERTIFICATION I hereby certify that the well location shown on this plat was plotted from field notes of actual surveys made by me or under my supervision, and that the same is true and correct to the best of my belief. MAY 27, 1998 Date Surveyed Signature of Geologist Professional Surveyor NEW MEXICO 6-2-98 98-11-0839 Certificate No. RONALD S. EDISON 3239 GARY EDSON 12641 RONALD S. McDONALD 12185

DISTRICT II
P.O. Drawer DD, Artesia, NM 88211-0719

DISTRICT III
1000 Rio Brazos Rd., Aztec, NM 87410

DISTRICT IV
P.O. BOX 2088, SANTA FE, N.M. 87504-2088

OIL CONSERVATION DIVISION

P.O. Box 2088
Santa Fe, New Mexico 87504-2088

☐ AMENDED REPORT

WELL LOCATION AND ACREAGE DEDICATION PLAT

API Number 30-025-34420	Pool Code 78760	Pool Name House, Tubb
Property Code 23410	Property Name CHESTERFIELD	Well Number 1
OGRID No. 3659	Operator Name CAPATAZ OPERATING, INC.	Elevation 3571

Surface Location

UL or lot No. H	Section 14	Township 20 S	Range 38 E	Lot Idn	Feet from the 2200	North/South line NORTH	Feet from the 660	East/West line EAST	County LEA
--------------------	---------------	------------------	---------------	---------	-----------------------	---------------------------	----------------------	------------------------	---------------

Bottom Hole Location If Different From Surface

UL or lot No.	Section	Township	Range	Lot Idn	Feet from the	North/South line	Feet from the	East/West line	County
---------------	---------	----------	-------	---------	---------------	------------------	---------------	----------------	--------

Dedicated Acres 40	Joint or Infill	Consolidation Code	Order No.
-----------------------	-----------------	--------------------	-----------

NO ALLOWABLE WILL BE ASSIGNED TO THIS COMPLETION UNTIL ALL INTERESTS HAVE BEEN CONSOLIDATED
OR A NON-STANDARD UNIT HAS BEEN APPROVED BY THE DIVISION

	OPERATOR CERTIFICATION <i>I hereby certify the the information contained herein is true and complete to the best of my knowledge and belief.</i> Signature H Scott Davis Printed Name Agent Title 6/11/98 Date
	SURVEYOR CERTIFICATION <i>I hereby certify that the well location shown on this plat was plotted from field notes of actual surveys made by me or under my supervision, and that the same is true and correct to the best of my belief.</i> MAY 27, 1998 Date Surveyed Signature: Professional Surveyor NEW MEXICO 6-2-98 98-11-0839 Certificate No. RONALD S. EDSON 3239 DARYL EDSON 12641 WILLIAM McDONALD 12185

DISTRICT II
P.O. Drawer DD, Artesia, NM 88211-0719

DISTRICT III
1000 Rio Brazos Rd., Artec, NM 87410

DISTRICT IV
P.O. BOX 2088, SANTA FE, N.M. 87504-2088

OIL CONSERVATION DIVISION

P.O. Box 2088
Santa Fe, New Mexico 87504-2088

☐ AMENDED REPORT

WELL LOCATION AND ACREAGE DEDICATION PLAT

API Number	Pool Code 06660	Pool Name Blinebry Oil & Gas
Property Code	Property Name	Well Number 1
OGRID No. 3659	Operator Name CAPATAZ OPERATING, INC.	Elevation

Surface Location

UL or lot No.	Section 14	Township 20 S	Range 38 E	Lot Idn	Feet from the	North/South line	Feet from the	East/West line	County LEA
---------------	---------------	------------------	---------------	---------	---------------	------------------	---------------	----------------	---------------

Bottom Hole Location If Different From Surface

UL or lot No.	Section	Township	Range	Lot Idn	Feet from the	North/South line	Feet from the	East/West line	County
Dedicated Acres	Joint or Infill	Consolidation Code	Order No.						

NO ALLOWABLE WILL BE ASSIGNED TO THIS COMPLETION UNTIL ALL INTERESTS HAVE BEEN CONSOLIDATED
OR A NON-STANDARD UNIT HAS BEEN APPROVED BY THE DIVISION

	OPERATOR CERTIFICATION I hereby certify the the information contained herein is true and complete to the best of my knowledge and belief. Signature H Scott Davis Printed Name Agent Title 6/11/98 Date
	SURVEYOR CERTIFICATION I hereby certify that the well location shown on this plat was plotted from field notes of actual surveys made by me or under my supervision, and that the same is true and correct to the best of my belief. MAY 27, 1998 Date Surveyed Signature: Professional Surveyor NEW MEXICO 6-2-98 98-11-0839 State No. RONALD S. EDSON 3239 GARY EDSON 12641 PROFESSIONAL SURVEYOR McDONALD 12185

DISTRICT I

Box 1980, Hobbs, NM 88241-1980

Energy, Minerals and Natural Resources Department

Revised February 10, 1994

Submit to Appropriate District Office

State Lease - 4 Copies

Fee Lease - 3 Copies

DISTRICT II

P.O. Drawer DD, Artesia, NM 88211-0719

DISTRICT III

1000 Rio Brazos Rd., Aztec, NM 87410

DISTRICT IV

P.O. BOX 2088, SANTA FE, N.M. 87504-2088

OIL CONSERVATION DIVISION

P.O. Box 2088

Santa Fe, New Mexico 87504-2088

☐ AMENDED REPORT

WELL LOCATION AND ACREAGE DEDICATION PLAT

API Number 30-025-34420	Pool Code	Pool Name Blinebry Oil & Gas
Property Code 23410	Property Name CHESTERFIELD	Well Number 1
OGRID No. 3659	Operator Name CAPATAZ OPERATING, INC.	Elevation 3571

Surface Location

UL or lot No.	Section	Township	Range	Lot Idn	Feet from the	North/South line	Feet from the	East/West line	County
H	14	20 S	38-E		2200	NORTH	660	EAST	LEA

Bottom Hole Location If Different From Surface

UL or lot No.	Section	Township	Range	Lot Idn	Feet from the	North/South line	Feet from the	East/West line	County
Dedicated Acres	Joint or Infill	Consolidation Code	Order No.						

NO ALLOWABLE WILL BE ASSIGNED TO THIS COMPLETION UNTIL ALL INTERESTS HAVE BEEN CONSOLIDATED
OR A NON-STANDARD UNIT HAS BEEN APPROVED BY THE DIVISION

	OPERATOR CERTIFICATION I hereby certify the the information contained herein is true and complete to the best of my knowledge and belief. Signature H Scott Davis Printed Name Agent Title 6/11/98 Date
	SURVEYOR CERTIFICATION I hereby certify that the well location shown on this plat was plotted from field notes of actual surveys made by me or under my supervision, and that the same is true and correct to the best of my belief. MAY 27, 1998 Date Surveyed Signature: Professional Surveyor NEW MEXICO 98-11-0819 Certificate No. RONALD S. EDSON 3239 GARY EDSON 12641 MICHAEL McDONALD 12185

DISTRICT II
P.O. Drawer DD, Artesia, NM 88211-0719

DISTRICT III
1000 Rio Brason Rd., Artec, NM 87410

DISTRICT IV
P.O. BOX 2088, SANTA FE, N.M. 87504-2088

OIL CONSERVATION DIVISION
P.O. Box 2088
Santa Fe, New Mexico 87504-2088

☐ AMENDED REPORT

WELL LOCATION AND ACREAGE DEDICATION PLAT

API Number 30-025-34420	Pool Code 72480	Pool Name Blinebry Oil & Gas (Gas)
Property Code 23410	Property Name CHESTERFIELD	Well Number 1
OGRID No. 3659	Operator Name CAPATAZ OPERATING, INC.	Elevation 3571

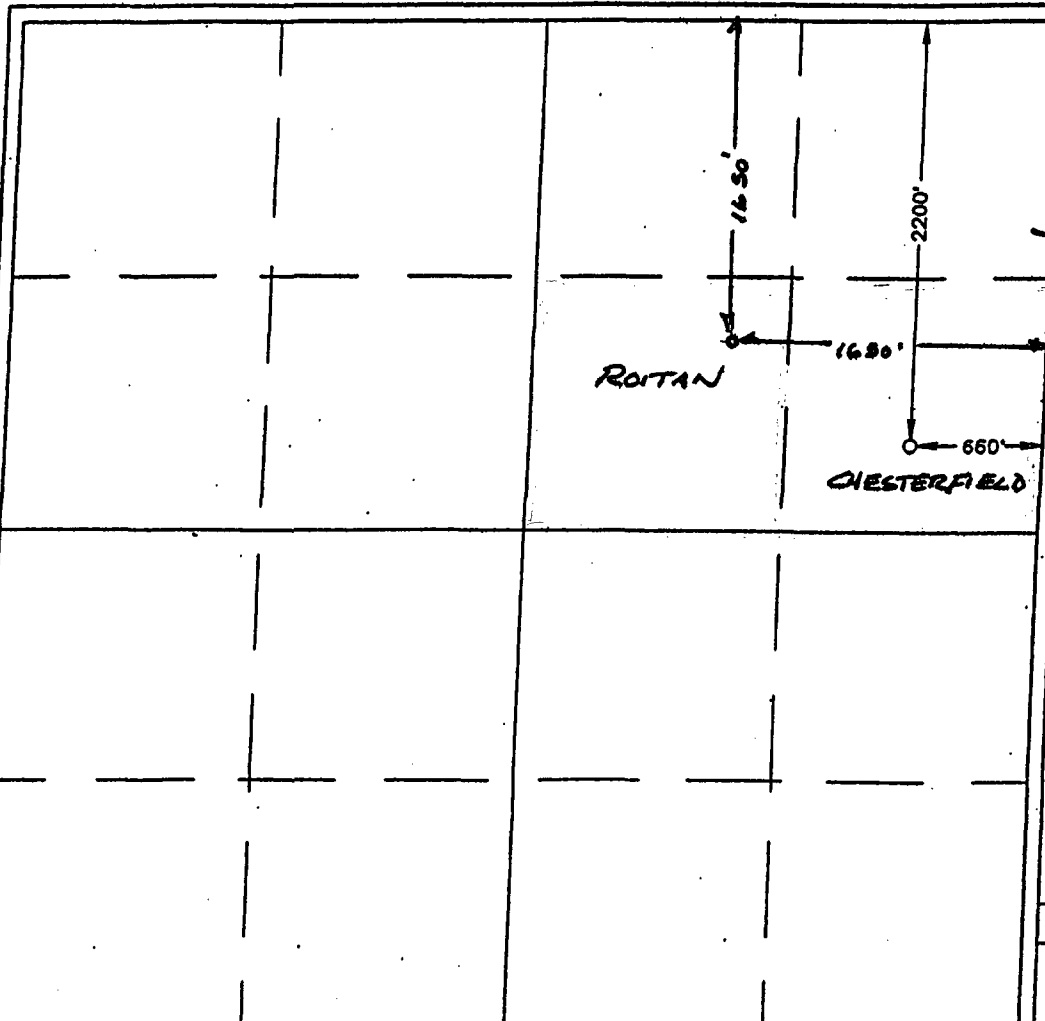
Surface Location

UL or lot No. H	Section 14	Township 20 S	Range 38-E	Lot Idn -	Feet from the 2200	North/South line NORTH	Feet from the 660	East/West line EAST	County LEA
--------------------	---------------	------------------	---------------	--------------	-----------------------	---------------------------	----------------------	------------------------	---------------

Bottom Hole Location If Different From Surface

UL or lot No.	Section	Township	Range	Lot Idn	Feet from the	North/South line	Feet from the	East/West line	County
Dedicated Acres 80	Joint or Infill	Consolidation Code	Order No.						

NO ALLOWABLE WILL BE ASSIGNED TO THIS COMPLETION UNTIL ALL INTERESTS HAVE BEEN CONSOLIDATED
OR A NON-STANDARD UNIT HAS BEEN APPROVED BY THE DIVISION



OPERATOR CERTIFICATION I hereby certify the the information contained herein is true and complete to the best of my knowledge and belief. Signature H Scott Davis Printed Name Agent Title 6/11/98 Date	
SURVEYOR CERTIFICATION I hereby certify that the well location shown on this plat was plotted from field notes of actual surveys made by me or under my supervision, and that the same is true and correct to the best of my belief. MAY 27, 1998 Date Surveyed Signature Professional Surveyor NEW MEXICO 6-2-98 98-11-0839 Certificate No. RONALD S. EDSON 3239 GARY EDSON 12641 PROFESSIONAL SURVEYOR DONALD 12185	

District I
1625 N. French Dr., Hobbs, NM 88240
District II
1301 W. Grand Avenue, Artesia, NM 88210
District III
1000 Rio Brazos Rd., Aztec, NM 87410
District IV
1220 S. St. Francis Dr., Santa Fe, NM 87505

State of New Mexico
Energy, Minerals & Natural Resources

Form C-104
Revised June 10, 2003

Oil Conservation Division
1220 South St. Francis Dr.
Santa Fe, NM 87505

Submit to Appropriate District Office
5 Copies

☐ AMENDED REPORT

I. REQUEST FOR ALLOWABLE AND AUTHORIZATION TO TRANSPORT

¹ Operator name and Address Capataz Operating, Inc PO Box 10549 Midland, TX 79702		² OGRID Number 3659
		³ Reason for Filing Code/ Effective Date RC - 02/08/2003
⁴ API Number 30 -025-34735	⁵ Pool Name House; Tubb	⁶ Pool Code 78760
⁷ Property Code 24993	⁸ Property Name Roitan	⁹ Well Number 1

II. ¹⁰ Surface Location

UL or lot no. G	Section 14	Township 20S	Range 38E	Lot.Idn	Feet from the 1650	North/South Line North	Feet from the 1650	East/West line East	County Lea
---------------------------	----------------------	------------------------	---------------------	---------	------------------------------	----------------------------------	------------------------------	-------------------------------	----------------------

¹¹ Bottom Hole Location

UL or lot no.	Section	Township	Range	Lot Idn	Feet from the	North/South line	Feet from the	East/West line	County
¹² Lse Code P	¹³ Producing Method Code F	¹⁴ Gas Connection Date 02/08/2003	¹⁵ C-129 Permit Number	¹⁶ C-129 Effective Date	¹⁷ C-129 Expiration Date				

III. Oil and Gas Transporters

¹⁸ Transporter OGRID	¹⁹ Transporter Name and Address	²⁰ POD	²¹ O/G	²² POD ULSTR Location and Description
209316	Seminole Transportation 3405 Edloe, Ste 280 Houston, TX 77027	2824514	O	G, Sec 14, T 20S, R 38E
020809	Southern Union (Sid Richardson) 201 Main, Ste 9 Ft Worth, TX 76102	2824515	G	G, Sec 14, T 20S, R 38E

IV. Produced Water


²³ POD	²⁴ POD ULSTR Location and Description G, Sec 14, T 20S, R 38E
-------------------	--

V. Well Completion Data

²⁵ Spud Date 10/27/1999	²⁶ Ready Date 02/08/2003	²⁷ TD 7800	²⁸ PBDT 6856 RBP	²⁹ Perforations 6691-6755	³⁰ DHC, MC
³¹ Hole Size	³² Casing & Tubing Size	³³ Depth Set	³⁴ Sacks Cement		
12-1/4	8-5/8	1625	650 sx		
7-7/8	5-1/2	7798	1225 sx		

VI. Well Test Data

³⁵ Date New Oil 02/08/2003	³⁶ Gas Delivery Date 02/08/2003	³⁷ Test Date	³⁸ Test Length 24	³⁹ Tbg. Pressure 100	⁴⁰ Csg. Pressure
⁴¹ Choke Size 14/64	⁴² Oil 0/0	⁴³ Water 0/0	⁴⁴ Gas 185/212	⁴⁵ AOF	⁴⁶ Test Method Flowing

⁴⁷ I hereby certify that the rules of the Oil Conservation Division have been complied with and that the information given above is true and complete to the best of my knowledge and belief.
Signature: 

Printed name:
H Scott Davis

Title:
Agent

E-mail Address:
Capataz1@sbcglobal.net

Date: **07/26/2006**

Phone: **(432)620-8820**

OIL CONSERVATION DIVISION

Approved by:

Title:

Approval Date:

District I
1625 N. French Dr., Hobbs, NM 88240
District II
1301 W. Grand Avenue, Artesia, NM 88210
District III
1000 Rio Brazos Rd., Aztec, NM 87410
District IV
1220 S. St. Francis Dr., Santa Fe, NM 87505

State of New Mexico
Energy, Minerals & Natural Resources

Form C-104
Revised June 10, 2003

Oil Conservation Division
1220 South St. Francis Dr.

Submit to Appropriate District Office
5 Copies

Santa Fe, NM 87505

☐ AMENDED REPORT

I. REQUEST FOR ALLOWABLE AND AUTHORIZATION TO TRANSPORT

¹ Operator name and Address Capataz Operating, Inc PO Box 10549 Midland, TX 79702		² OGRID Number 3659
		³ Reason for Filing Code/ Effective Date RC - 11/27/2002
⁴ API Number 30 -025-34420	⁵ Pool Name House; Tubb	⁶ Pool Code 78760
⁷ Property Code 23410	⁸ Property Name Chesterfield	⁹ Well Number 1

II. ¹⁰ Surface Location

UL or lot no. H	Section 14	Township 20S	Range 38E	Lot Idn	Feet from the 2200	North/South Line North	Feet from the 660	East/West line East	County Lea
---------------------------	----------------------	------------------------	---------------------	---------	------------------------------	----------------------------------	-----------------------------	-------------------------------	----------------------

¹¹ Bottom Hole Location

UL or lot no.	Section	Township	Range	Lot Idn	Feet from the	North/South line	Feet from the	East/West line	County
¹² Lse Code P	¹³ Producing Method Code P	¹⁴ Gas Connection Date 11/27/2002	¹⁵ C-129 Permit Number	¹⁶ C-129 Effective Date	¹⁷ C-129 Expiration Date				

III. Oil and Gas Transporters

¹⁸ Transporter OGRID	¹⁹ Transporter Name and Address	²⁰ POD	²¹ O/G	²² POD ULSTR Location and Description
209316	Seminole Transportation 3405 Edloe, Ste 280 Houston, TX 77027	2822194	O	H, Sec 14, T 20S, R 38E
020809	Southern Union (Sid Richardson) 201 Main, Ste 9 Ft Worth, TX 76102	2822195	G	H, Sec 14, T 20S, R 38E

IV. Produced Water

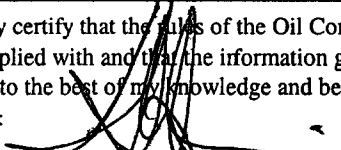
²³ POD 2822196	²⁴ POD ULSTR Location and Description H, Sec 14, T 20S, R 38E
-------------------------------------	--

V. Well Completion Data

²⁵ Spud Date 06/28/1998	²⁶ Ready Date 11/27/2002	²⁷ TD 7798	²⁸ PBTD	²⁹ Perforations 6485-6497	³⁰ DHC, MC
³¹ Hole Size	³² Casing & Tubing Size	³³ Depth Set	³⁴ Sacks Cement		
12-1/4	8-5/8	1635	745 sx		
7-7/8	5-1/2	7798	1890 sx		

VI. Well Test Data

³⁵ Date New Oil 11/27/2002	³⁶ Gas Delivery Date 11/27/2002	³⁷ Test Date	³⁸ Test Length 24	³⁹ Tbg. Pressure	⁴⁰ Csg. Pressure
⁴¹ Choke Size	⁴² Oil 0/0	⁴³ Water 0/0	⁴⁴ Gas 32/45	⁴⁵ AOF	⁴⁶ Test Method Pumping

⁴⁷ I hereby certify that the rules of the Oil Conservation Division have been complied with and that the information given above is true and complete to the best of my knowledge and belief. Signature: 	OIL CONSERVATION DIVISION
Printed name: H Scott Davis	Approved by:
Title: Agent	Title:
E-mail Address: Capataz1@sbcglobal.net	Approval Date:
Date: 07/26/2006	Phone: (432)620-8820