

Rec: 8-11-03

Susp: 8-31-03
9-2-03

NSL

P.M.E.S.D-322429710
RECEIVED

AUG 11 2003

OIL CONSERVATION
DIVISION



marbob
energy corporation

July 22, 2003

Oil Conservation Division
2040 South Pacheco
Santa Fe, NM 87505

Attention: Mr. Mike Stogner

RE: Application for Administrative
Approval of Unorthodox Location
Carlsbad State Com #1
2140' FNL & 990' FWL
Section 16-22S-27E
Eddy County, New Mexico

30-015-23207

Dear Mike:

Marbob Energy Corporation (Marbob) hereby makes application pursuant to Oil Conservation Division Rule 104.F(2) and Rule 104.D(2) for administrative approval to re-complete the above referenced Carlsbad State Com #1 in the Wolfcamp formation.

When initially drilled the location was orthodox at both a Morrow and Strawn completion. Since that time the set back requirements have been changed. At the adoption of the new requirements, the Carlsbad State Com #1 was a Morrow producing well and therefore was grandfathered. The Morrow formation in the Carlsbad State Com #1 well is depleted and the Strawn formation is non-commercial. Approval was granted for an unorthodox Strawn completion which was unsuccessful. The Artesia OCD office advised us that approval for an unorthodox Wolfcamp completion is required. Marbob Energy requests that approval be granted for the unorthodox Wolfcamp completion in this well.

The Carlsbad State Com #1 well's proration unit is the west half of Section 16. Exhibit "A" is a plat showing the existing well and proration unit. Marbob is the only affected offset operator. All adjoining proration units are identified on Exhibit "B" with offset operators listed on Exhibit "C". Each party listed has been notified and supplied with a copy of this application.

Sincerely,

Raye Miller
Land Department

RM/mp
Attachments

EXHIBIT "C"

Offset Operators

Willow Creek Resources, Inc.
PO Box 1309
Midland, TX 79702-1309

Devon Energy Production Co., LP
20 N. Broadway, Suite 1500
Oklahoma City, OK 73102-8260

Oxy USA WTP Limited Partnership
PO Box 50250
Midland, TX 79710-0250

Dickson Petroleum
PO Box 50160
Midland, TX 79710

DISTRICT I
P.O. Box 1980, Hobbs, NM 88241-1980

DISTRICT II
P.O. Drawer 80, Artesia, NM 88211-0719

DISTRICT III
1000 Rio Brazos Rd., Artesia, NM 87410

DISTRICT IV
P.O. Box 2088, Santa Fe, NM 87504-2088

State of New Mexico
Energy, Minerals and Natural Resources Department

Form C-102
Revised February 10, 1994
Submit to Appropriate District Office
State Lease - 4 Copies
Fee Lease - 3 Copies

EXHIBIT A
OIL CONSERVATION DIVISION
P.O. Box 2088
Santa Fe, New Mexico 87504-2088

☐ AMENDED REPORT

WELL LOCATION AND ACREAGE DEDICATION PLAT

API Number 30-015-23207	Pool Code 74200	Pool Name CARLSBAD; WOLFCAMP, SOUTH (GAS)
Property Code 26988	Property Name CARLSBAD STATE COM	Well Number 1
GRID No. 14049	Operator Name MARBOB ENERGY CORPORATION	Elevation 3105

Surface Location

UL or lot No.	Section	Township	Range	Lot Idn	Feet from the	North/South line	Feet from the	East/West line	County
E	16	22 S	27 E		2140	NORTH	990	WEST	EDDY

Bottom Hole Location If Different From Surface

UL or lot No.	Section	Township	Range	Lot Idn	Feet from the	North/South line	Feet from the	East/West line	County

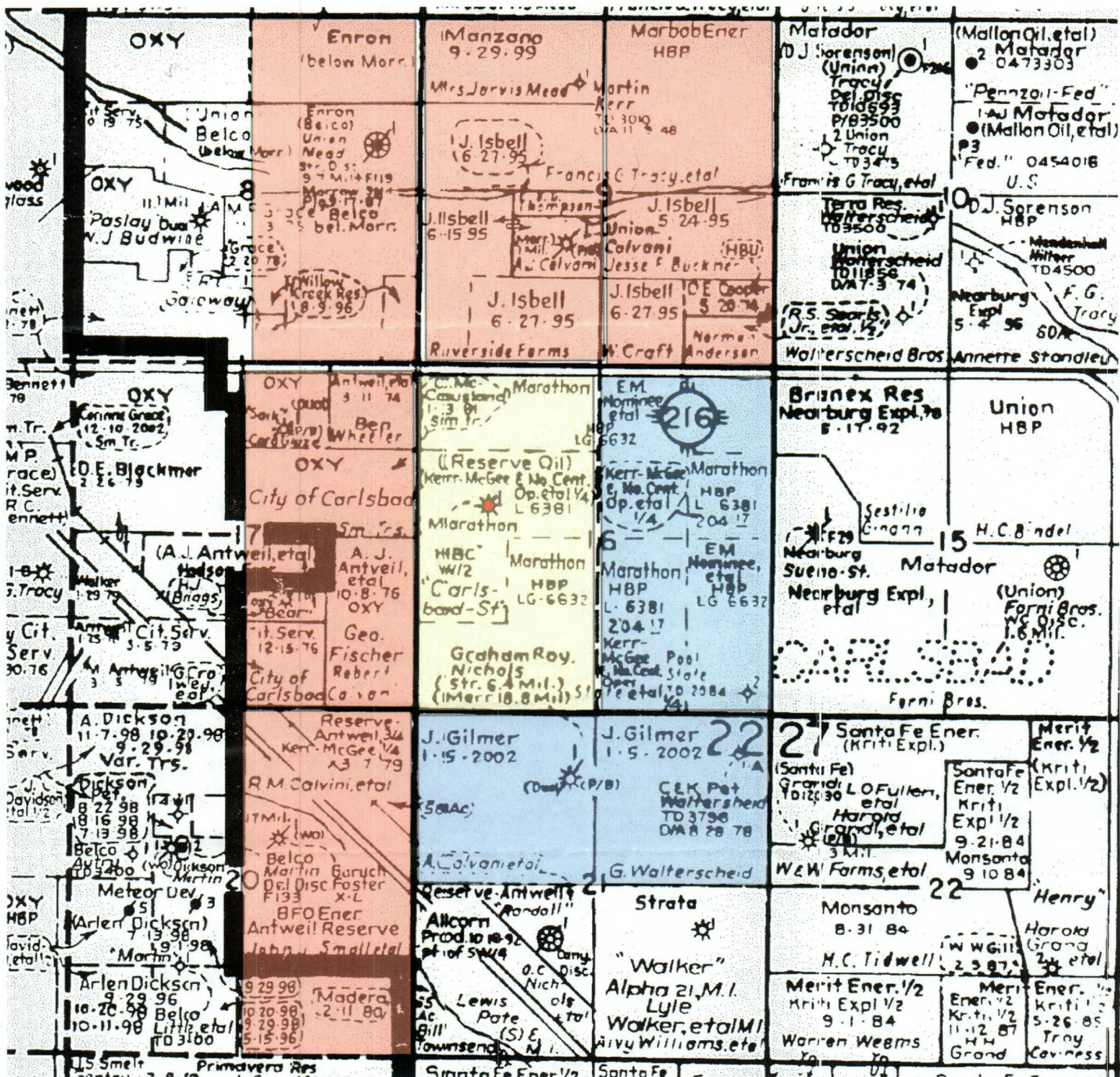
Dedicated Acres	Joint or Infill	Consolidation Code	Order No.
320			




**NO ALLOWABLE WILL BE ASSIGNED TO THIS COMPLETION UNTIL ALL INTERESTS HAVE BEEN CONSOLIDATED
OR A NON-STANDARD UNIT HAS BEEN APPROVED BY THE DIVISION**

<p>2140'</p> <p>990'</p> <p>CARLSBAD STATE COM #1</p> <p>1650'</p> <p>750'</p> <p>CCAP STATE COM #1</p>	<p>OPERATOR CERTIFICATION</p> <p>I hereby certify the the information contained herein is true and complete to the best of my knowledge and belief.</p> <p><i>Diana J. Cannon</i> Signature</p> <p>DIANA J. CANNON Printed Name</p> <p>PRODUCTION ANALYST Title</p> <p>JULY 9, 2003 Date</p>
	<p>SURVEYOR CERTIFICATION</p> <p>I hereby certify that the well location shown on this plat was plotted from field notes of actual survey made by me or under my supervision, and that the same is true and correct to the best of my belief.</p> <p>SEPTEMBER 11, 2000</p> <p>Date Surveyed</p> <p>Signature of Registered Professional Surveyor</p> <p><i>Ronald J. Edson</i> RONALD J. EDSON W.D. Num. 00-1111010</p> <p>Certificate No. RONALD J. EDSON, 3239 GARY S. EDSON, 12041 NACON J. McDONALD, 12185</p>

Standard
640-acre
Section

EXHIBIT "B"



-  Carlsbad State Com #1 proration unit
-  Offset proration unit
-  Affected proration unit

SENDER: COMPLETE THIS SECTION

- Complete items 1, 2, and 3. Also complete item 4 if Restricted Delivery is desired.
- Print your name and address on the reverse so that we can return the card to you.
- Attach this card to the back of the mailpiece, or on the front if space permits.

1. Article Addressed to:

DICKSON PETROLEUM
PO BOX 50160
MIDLAND TX 79710

Carlsbad St Com #1 NSL

2. Article Number
(Transfer from service label)

7002 0860 0006 7056 1949

PS Form 3811, August 2001

Domestic Return Receipt

2ACPRI-03-P-4081

COMPLETE THIS SECTION ON DELIVERY

A. Signature

X

☐ Agent
☐ Addressee

B. Received by (Printed Name)

C. Date of Delivery

D. Is delivery address different from item 1? ☐ Yes
if YES, enter delivery address below: ☐ No

3. Service Type

☒ Certified Mail ☐ Express Mail
☐ Registered ☐ Return Receipt for Merchandise
☐ Insured Mail ☐ C.O.D.

4. Restricted Delivery? (Extra Fee)

☐ Yes

SENDER: COMPLETE THIS SECTION

- Complete items 1, 2, and 3. Also complete item 4 if Restricted Delivery is desired.
- Print your name and address on the reverse so that we can return the card to you.
- Attach this card to the back of the mailpiece, or on the front if space permits.

1. Article Addressed to:

OXY USA WTP LTD PARTNERSHIP
PO BOX 50250
MIDLAND TX 79710-0250

Carlsbad St Com #1 NSL

2. Article Number

(Transfer from service label)

COMPLETE THIS SECTION ON DELIVERY

A. Signature

X

☐ Agent☐ Addressee

B. Received by (Printed Name)

C. Date of Delivery

D. Is delivery address different from item 1? ☐ Yes
if YES, enter delivery address below: ☐ No

3. Service Type

☒ Certified Mail☐ Express Mail☐ Registered☐ Return Receipt for Merchandise☐ Insured Mail☐ C.O.D.

4. Restricted Delivery? (Extra Fee)

☐ Yes

7002 0860 0006 7056 1932

SENDER: COMPLETE THIS SECTION

- Complete items 1, 2, and 3. Also complete item 4 if Restricted Delivery is desired.
- Print your name and address on the reverse so that we can return the card to you.
- Attach this card to the back of the mailpiece, or on the front if space permits.

1. Article Addressed to:

DEVON ENERGY PRODUCTION CO
20 N BROADWAY STE 1500
OKLAHOMA CITY OK 73102-8260

Carlsbad St Com #1 NSL

2. Article Number
(Transfer from service label)

COMPLETE THIS SECTION ON DELIVERY

A. Signature

X

☐ Agent

☐ Addressee

B. Received by (Printed Name)

C. Date of Delivery

D. Is delivery address different from item 1? ☐ Yes
If YES, enter delivery address below: ☐ No

3. Service Type

☒ Certified Mail

☐ Express Mail

☐ Registered

☐ Return Receipt for Merchandise

☐ Insured Mail

☐ C.O.D.

4. Restricted Delivery? (Extra Fee)

☐ Yes

7002 0860 0006 7056 1925

SENDER: COMPLETE THIS SECTION

- Complete items 1, 2, and 3. Also complete item 4 if Restricted Delivery is desired.
- Print your name and address on the reverse so that we can return the card to you.
- Attach this card to the back of the mailpiece, or on the front if space permits.

1. Article Addressed to:

WILLOW CREEK RESOURCES INC
PO BOX 1309
MIDLAND TX 79702-1309

Carlsbad St Com #1 NSL

2. Article Number
(Transfer from service label)

COMPLETE THIS SECTION ON DELIVERY

A. Signature

X

☐ Agent☐ Addressee

B. Received by (Printed Name)

C. Date of Delivery

D. Is delivery address different from item 1? ☐ Yes
if YES, enter delivery address below: ☐ No

3. Service Type

☒ Certified Mail☐ Express Mail☐ Registered☐ Return Receipt for Merchandise☐ Insured Mail☐ C.O.D.

4. Restricted Delivery? (Extra Fee)

☐ Yes

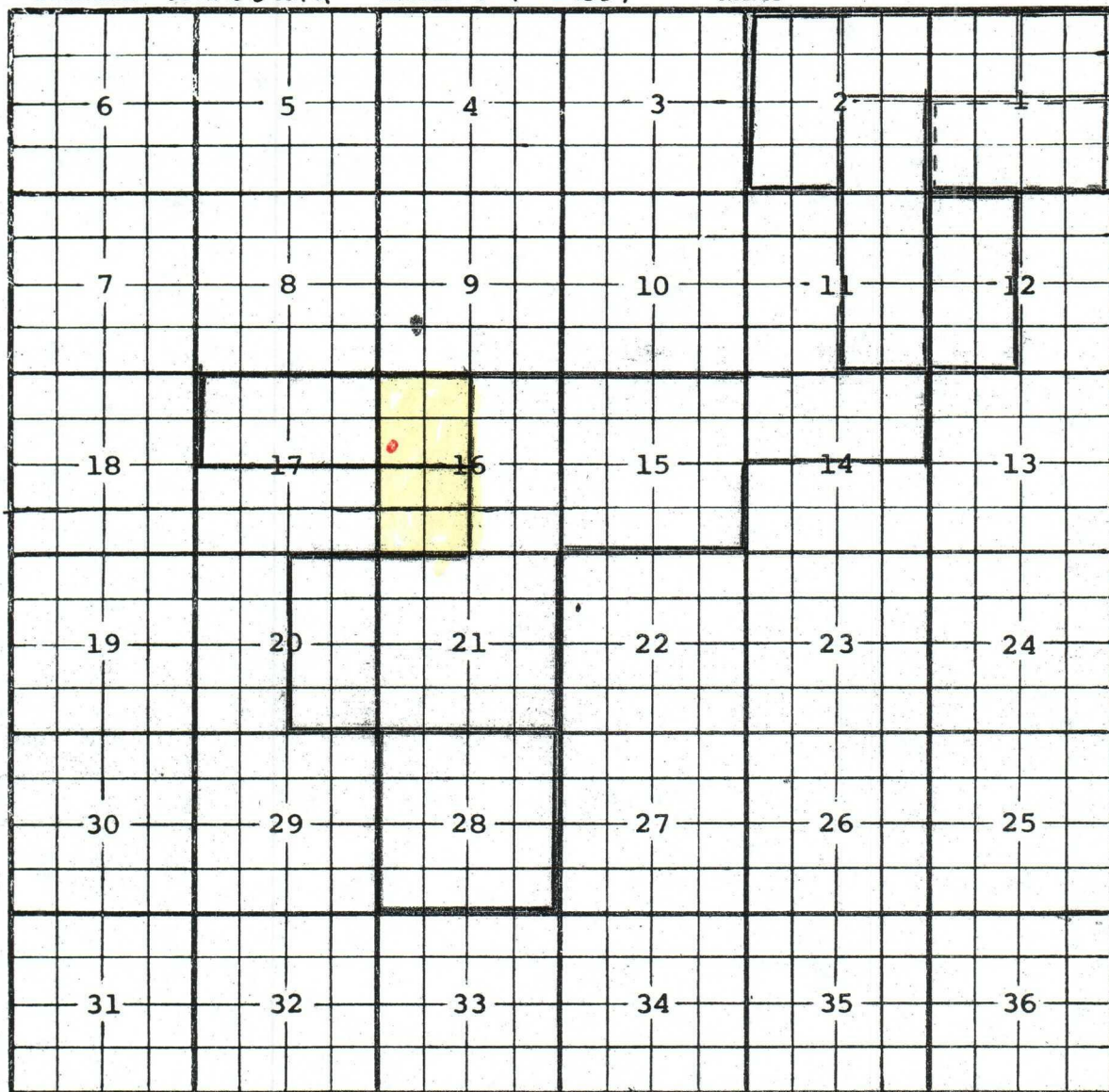
7002 0860 0006 7056 1918

COUNTY EddyPOOL East Carlsbad - Wolfcamp Gas

74160

TOWNSHIP 22 SouthRANGE 27 East

NMPM



Description: $NW\frac{1}{4}$ Sec 1, $NE\frac{1}{4}$ Sec 2 (R-5015, 6-1-75)

Ext: $NE\frac{1}{4}$ Sec 1 (R-5124, 12-1-75) Ext: $SE\frac{1}{4}$ Sec 2, $E\frac{1}{2}$ Sec 11 (R-5667, 4-1-78)

Ext: $N\frac{1}{2}$ Sec 14, All Sec 15, $E\frac{1}{2}$ Sec 16, $E\frac{1}{2}$ Sec 20, All Sec 21 (R-6698, 6-2-81)

Ext: All Sec. 28 (A-8391, 1-22-87) Ext: $W\frac{1}{2}$ Sec. 12 (A-8431, 4-15-87)

Ext: $W\frac{1}{2}$ Sec. 2 (R-8455, 6-15-87) Ext: $S\frac{1}{2}$ Sec. 1 (R-8592, 12-5-88)

Ext: $NW\frac{1}{4}$ Sec 16, $N\frac{1}{2}$ Sec 17 (R-10724, 1-8-97)