

ckw/olb
EUGENE F. NEARBURG MAIN OFFICE OCC



TOM L. INGRAM

1959 OCT 2 PM 1:24

NEARBURG & INGRAM

127 SOUTH RICHARDSON
ROSWELL, NEW MEXICO

October 1, 1959

Secretary-Director
New Mexico Oil Conservation Commission
P. O. Box 871
Santa Fe, New Mexico

Due Oct 22 203
NISL
(Waiting period)
Re: Nearburg & Ingram
No. 1 Hawkins
Atoka-Penn Gas Area
Eddy County, New Mexico

Dear Sir:

Nearburg & Ingram request administrative approval under Order No. R-1417, Rule 3 (b) to deepen the No. 1 Hawkins (660' from North and 1980' from East lines of Section 27, T. 18-S, R. 26-E, N.M.P.M., Eddy County, New Mexico) from 6260' to 9500' to test the lower Pennsylvanian gas sands. The 320 acres comprising the North one-half of Section 27 will be dedicated to the well if productive. Operations on the subject well were suspended on February 17, 1959.

Attached is a plat showing location of wells in Atoka-Pennsylvanian Gas Area and ownership in and around the proposed unit.

Also attached is a copy of letter sent to offset operators and those within the section containing the well.

Yours very truly,


NEARBURG & INGRAM

Tom L. Ingram

Tom L. Ingram

TLI:rm
Attachments - 2

EUGENE E. NEARBURG



TOM L. INGRAM

NEARBURG & INGRAM

P. O. BOX 847

ROSWELL, NEW MEXICO

October 1, 1959

TO: Pan American Petroleum Corp., Lubbock, Texas
E. P. Campbell, Lubbock, Texas
Yates Brothers, Artesia, New Mexico
The Ohio Oil Company, Roswell, New Mexico
Atlantic Refining Company, Roswell, New Mexico
Gulf Oil Corporation, Roswell, New Mexico
Carper Drilling Company, Artesia, New Mexico
Mr. R. N. Enfield, Roswell, New Mexico
Mr. J. N. Hawkins, Midland, Texas
Mr. Len Mayer, Roswell, New Mexico

Re: Nearburg & Ingram
No. 1 Hawkins
Atoka-Penn Gas Area
Eddy County, New Mexico

Gentlemen:

Nearburg & Ingram has requested approval from the Secretary-Director of the Oil Conservation Commission to deepen the No. 1 Hawkins (660' from North and 1980' from East lines of Section 27, T. 16-S, R. 26-E, N.M.P.M., Eddy County, New Mexico) from 6260' to 9500' to test the lower Pennsylvanian gas sands. The 320 acres comprising the North one-half of Section 27 will be dedicated to the well if productive. Operations on the subject well were suspended on February 17, 1959.

In seeking approval under Order No. R-1417, Rule 3 (b), it is necessary that we notify offset operators and those within the section in which the subject well is located.

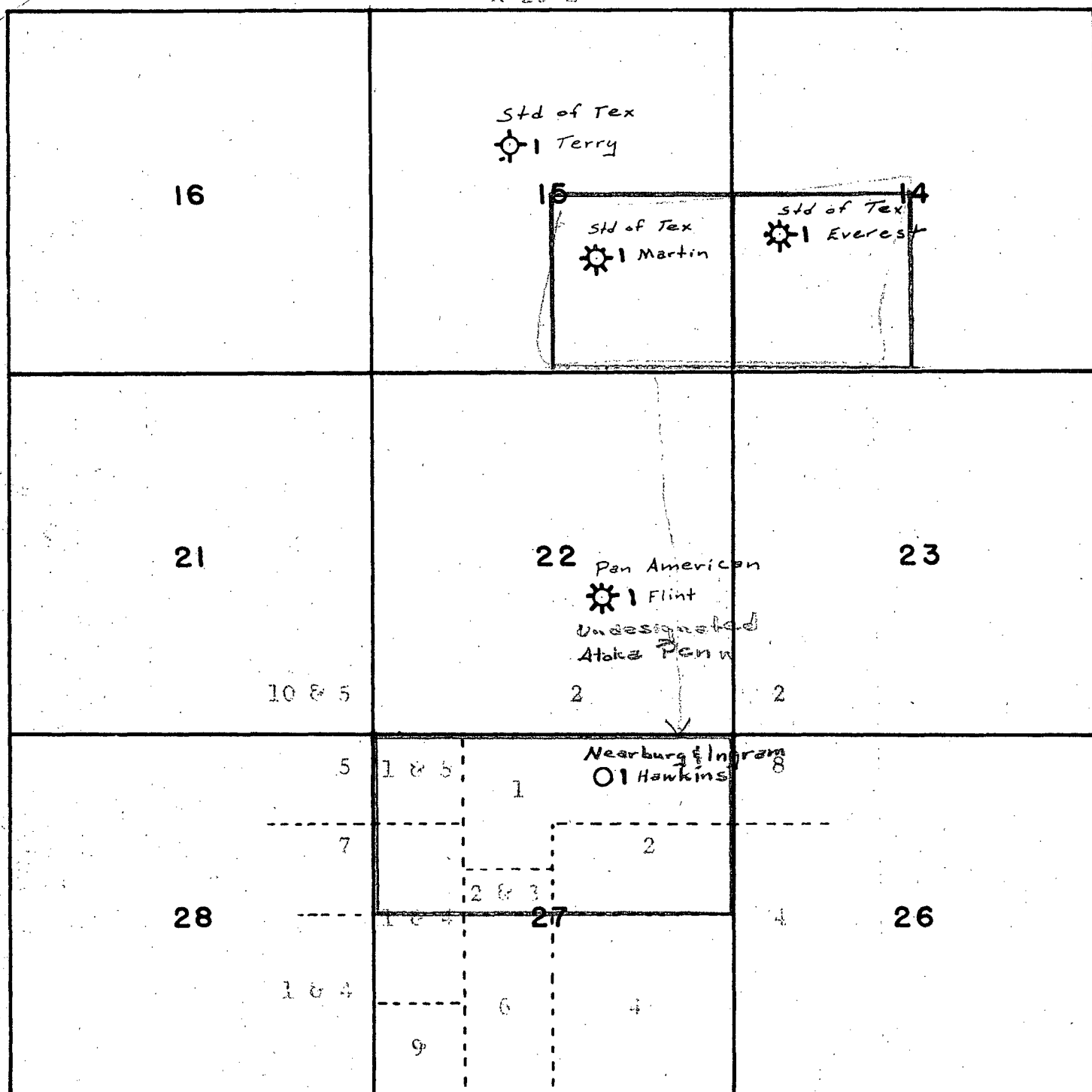
It would be greatly appreciated if you would send us your comments at your earliest convenience.

Yours very truly,

NEARBURG & INGRAM

Tom L. Ingram
Tom L. Ingram

TLI:rm



LOCATION PLAT
Atoka-Pennsylvanian Gas Area
Eddy County, New Mexico

Proposed Gas Unit
Atoka-Penn Gas Pool
Ownership:

1. Nearburg & Ingram and R. N. Enfield
2. Pan American Petroleum Corp.
3. The Ohio Oil Company
4. E. P. Campbell

5. Yates Brothers
6. Atlantic Refg. Co.
7. Gulf Oil Corp.
8. Garner Drilling Co.
9. J. N. Hawkins
10. Len Mayer

ROBERT N. ENFIELD
OIL PROPERTIES
MAIN OFFICE CCC P. O. BOX 80
ROSWELL, NEW MEXICO

MAIN 2-5552

1959 OCT 5 AM 8 October 2, 1959

C
Nearburg & Ingram
P. O. Box 847
Roswell, New Mexico

Att: Mr. Tom Ingram

Re: Area 26
Nearburg & Ingram
No. 1 Hawkins
Atoka-Penn Gas Area
Eddy County, New Mexico

O
Dear Mr. Ingram:

I am in receipt of your letter of October 1, 1959 advising that Nearburg & Ingram has requested approval from the Oil Conservation Commission to deepen the No. 1 Hawkins from 6,260' to 9,500', subject well located 660' from North and 1980' from East lines of Section 27, T-18S, R-26E, NMPM, Eddy County, New Mexico.

P
This is to advise that I am agreeable to this unorthodox location under the present field rules and that I waive my right to protest.

Sincerely,

Robert N. Enfield
Robert N. Enfield

Y
RNE:mle
cc: Oil Conservation Commission

EUGENE E. NEARBURG



MAIN OFFICE OCC

TOM L. INGRAM

1000 OCT 13 AM 8:32

NEARBURG & INGRAM

127 SOUTH RICHARDSON
ROSWELL, NEW MEXICO

October 16, 1959

file
Winters

Secretary-Director
New Mexico Oil Conservation Commission
Post Office Box 871
Santa Fe, New Mexico

Re: Nearburg & Ingram
No. 1. Hawkins
Atoka-Penn Gas Area
Eddy County, New Mexico

Dear Sir:

Reference is made to our letter dated October 1, 1959, requesting administrative approval under Order No. R-1417, Rule 3 (b) to deepen the No. 1 Hawkins (660' FNL and 1980' FEL Section 27, T18S, R26E, NMPM, Eddy County, New Mexico) from 6260' to 9500' to test the lower Pennsylvanian gas sands.

In connection with this request, attached are Cormac copies of consent letters from the following offset operators and those within the section containing the well:

Carper Drilling Company
Len Mayer
Yates Brothers
The Ohio Oil Company
E. P. Campbell

Also, attached is copy of letter from the Atlantic Refining Company. You have been furnished copies of consent letters direct from Robert N. Enfield and Gulf Oil Corporation. We have had verbal consent from Pan American Petroleum and J. N. Hawkins, and these letters will be furnished you when they become available.

Very truly yours,

NEARBURG & INGRAM

Tom L. Ingram

TLI:fvc
Enclosures - 6

Len Mayer

OIL OPERATOR
P. O. BOX 5613
ROSWELL, NEW MEXICO

REC'D OCT 12 1959

October 9, 1959

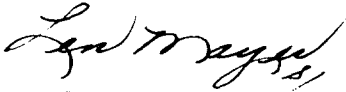
RE: Nearburg & Ingram No. 1 Hawkins
Atoka-Penn Gas Area, Eddy County,
New Mexico.

Nearburg & Ingram
127 South Richardson
Roswell, New Mexico

Gentlemen:

In regard to the captioned test as per your letter of October 1,
1959, I have no objection to the proposed location being drilled.

Very truly yours,



Len Mayer

LM/bs

REC'D OCT 9 1959

[Handwritten signature]

YATES BROTHERS

Oil Producers

HARVEY E. YATES
MARTIN YATES, III

309 CARPER BLDG. • PHONE SHERWOOD 6-3558

ARTESIA, NEW MEXICO

October 8, 1959

S. P. YATES
JOHN A. YATES

Mr. Tom Ingram
Nearburg & Ingram
P. O. Box 847
Roswell, New Mexico

Re: Nearburg & Ingram
1 Hawkins
Atoka-Penn Gas Area
Eddy County, New Mexico

Dear Sir:

In reply to your letter of October 1, 1959. We have no objection to your deepening the # 1 Hawkins (660' from the North and 1980' from the East lines, Section 27-Township 18 South- Range 26 East) to test the lower Pennsylvania gas, and dedicating the North Half of Section 27 to the well. This, of course, would be subject to an operating agreement being worked out.

Yours very truly,

[Handwritten signature]
YATES BROTHERS

Jack W. McCaw
Land Department

JWM/dmb

REC'D OCT 7 1959

CARPER

DRILLING COMPANY, INC.

O I L P R O D U C T I O N A N D D R I L L I N G

EMERY CARPER, PRESIDENT
STANLEY CARPER, EXEC. VICE-PRES. & TREAS.
MARSHALL ROWLEY, VICE-PRES.
FRANCES BOOKER, SECRETARY
NELLE MILLER, ASST. TREAS.

ARTESIA, NEW MEXICO
CARPER BUILDING
SHERWOOD 6-2784
SHERWOOD 6-2788

October 6, 1959

Nearburg & Ingram
P. O. Box 847
Roswell, New Mexico

Re: Nearburg & Ingram
No. 1 Hawkins
Atoka-Penn Gas Area
Eddy County, New Mexico

Gentlemen:

In reply to your letter dated October 1, 1959 in regard
to the above designated lease, we have no objections to your deepening
the No. 1 Hawkins.


Yours very truly,

CARPER DRILLING COMPANY, INC.

Marshall Rowley

Marshall Rowley

MR:cc



The Chic Oil Co.

P. O. BOX 552
MIDLAND, TEXAS
October 8, 1959

EB
REC'D OCT 9 1959

Nearburg & Ingram
P. O. Box 847
Roswell, New Mexico

Attention Mr. Tom L. Ingram

Gentlemen:

It is my understanding that you may desire to deepen your No. 1 Hawkins, located 660' FNL and 1980' FEL of Sec. 27, T-18-S, R-26-E, Eddy County, New Mexico, from 6260' to 9500' in order to test the lower Pennsylvanian Sands in this area. It is also my understanding that this is an unorthodox location for a gas unit in the Atoka-Penn Gas area.

This is to advise that as an offset lease owner in the area, we would have no objections to this unorthodox location.

Yours very truly,

Coe S. Mills
Coe S. Mills
District Manager

CSM:ec

E. P. CAMPBELL

1603 BROADWAY
LUBBOCK, TEXAS

TELEPHONE
PD 2-0586

October 15, 1959

Nearburg & Ingram
P. O. Box 847
Roswell, New Mexico

Attention: Mr. T. L. Ingram

Gentlemen:

This is to inform you that E. P. Campbell is in accord with your proposal to deepen and test the lower Pennsylvanian gas sands and dedicate the north one-half of Section 27 to any production obtained thereof, on your No. 1 Hawkins.

Very truly yours,

E. P. CAMPBELL

Guy A. Swartz
Guy A. Swartz

GAS/bs



THE ATLANTIC REFINING COMPANY
INCORPORATED 1870
PETROLEUM PRODUCTS

DOMESTIC PRODUCING DEPARTMENT
WEST TEXAS-NEW MEXICO REGION

October 12, 1959

MAILING ADDRESS
P. O. BOX 1610
MIDLAND, TEXAS

Nearburg & Ingram
Box 847
Roswell, New Mexico

Gentlemen:

The Atlantic Refining Company has received notification of your intention to deepen the No. 1 Hawkins to 9500' to test the lower Pennsylvanian gas sand in the Atoka-Pennsylvanian Gas Pool. This well is located 660' FNL and 1980' FEL of Section 27, T-18S, R-26E in Eddy County, and the rules for the Atoka-Pennsylvanian specify that no well shall be located nearer than 990' to the outer boundary of a quarter section. We hereby waive objection to this unorthodox location.

Yours very truly,

THE ATLANTIC REFINING COMPANY

ORIGINAL
SIGNED BY:

R. E. Howard,
Regional Petroleum Engineer

WPT:pam



PETROLEUM AND ITS PRODUCTS

ROSWELL DISTRICT

W. A. SHELLSHEAR
District Manager

E. S. GREAR
District Exploration Manager

M. I. TAYLOR
District Production Manager

G. A. PRICE
District Services Manager

GULF OIL CORPORATION

P. O. DRAWER 669 — ROSWELL, NEW MEXICO

October 8, 1959

FORT WORTH
PRODUCTION DIVISION

New Mexico Oil Conservation Commission
Post Office Box 871
Santa Fe, New Mexico

Gentlemen:

This is to advise that Gulf Oil Corporation has been given due notice that Nearburg & Ingram of Roswell, New Mexico, is seeking approval of an unorthodox location in exception to Rule 3 (b) of Order No. R-1417. We hereby waive any objection to Nearburg & Ingram deepening their No. 1 Hawkins, which is located 660 feet from north and 1980 feet from the east lines of Section 27-18S-26E, N. M. P. M., Eddy County, New Mexico, from 6260 feet to 9500 feet to test the lower Pennsylvanian gas sands.

Executed this 9th day of October, 1959.

Yours very truly,

GULF OIL CORPORATION

BY

W. A. Shellshear

DISTRICT MANAGER