

11/11/07 DATE IN	SUSPENSE	BROOKS ENGINEER	11/11/07 LOGGED IN	NSL TYPE	APP NO. PTD 50701139971
---------------------	----------	--------------------	-----------------------	-------------	-------------------------

ABOVE THIS LINE FOR DIVISION USE ONLY

NEW MEXICO OIL CONSERVATION DIVISION
- Engineering Bureau -
1220 South St. Francis Drive, Santa Fe, NM 87505



Mc Elvain
Dra #8
5554

ADMINISTRATIVE APPLICATION CHECKLIST

THIS CHECKLIST IS MANDATORY FOR ALL ADMINISTRATIVE APPLICATIONS FOR EXCEPTIONS TO DIVISION RULES AND REGULATIONS WHICH REQUIRE PROCESSING AT THE DIVISION LEVEL IN SANTA FE

Application Acronyms:

[NSL-Non-Standard Location] [NSP-Non-Standard Proration Unit] [SD-Simultaneous Dedication]
[DHC-Downhole Commingling] [CTB-Lease Commingling] [PLC-Pool/Lease Commingling]
[PC-Pool Commingling] [OLS - Off-Lease Storage] [OLM-Off-Lease Measurement]
[WFX-Waterflood Expansion] [PMX-Pressure Maintenance Expansion]
[SWD-Salt Water Disposal] [IPI-Injection Pressure Increase]
[EOR-Qualified Enhanced Oil Recovery Certification] [PPR-Positive Production Response]

- [1] **TYPE OF APPLICATION** - Check Those Which Apply for [A]
- [A] Location - Spacing Unit - Simultaneous Dedication
☒ NSL ☐ NSP ☐ SD
- Check One Only for [B] or [C]
- [B] Commingling - Storage - Measurement
☐ DHC ☐ CTB ☐ PLC ☐ PC ☐ OLS ☐ OLM
- [C] Injection - Disposal - Pressure Increase - Enhanced Oil Recovery
☐ WFX ☐ PMX ☐ SWD ☐ IPI ☐ EOR ☐ PPR
- [D] Other: Specify _____
- [2] **NOTIFICATION REQUIRED TO:** - Check Those Which Apply, or Does Not Apply
- [A] ☐ Working, Royalty or Overriding Royalty Interest Owners
- [B] ☐ Offset Operators, Leaseholders or Surface Owner
- [C] ☐ Application is One Which Requires Published Legal Notice
- [D] ☐ Notification and/or Concurrent Approval by BLM or SLO
U.S. Bureau of Land Management - Commissioner of Public Lands, State Land Office
- [E] ☐ For all of the above, Proof of Notification or Publication is Attached, and/or,
- [F] ☐ Waivers are Attached

- [3] **SUBMIT ACCURATE AND COMPLETE INFORMATION REQUIRED TO PROCESS THE TYPE OF APPLICATION INDICATED ABOVE.**

- [4] **CERTIFICATION:** I hereby certify that the information submitted with this application for administrative approval is **accurate** and **complete** to the best of my knowledge. I also understand that **no action** will be taken on this application until the required information and notifications are submitted to the Division.

Note: Statement must be completed by an individual with managerial and/or supervisory capacity.

Print or Type Name

Signature

Title

Date

e-mail Address

PROPERTY MANAGEMENT & CONSULTING, INC.

P. O. BOX 2596
FARMINGTON, NEW MEXICO 87499-2596
(505) 325-5220

January 10, 2007

State of New Mexico
Oil Conservation Division
1220 South St. Francis Dr.
Santa Fe, New Mexico 87505

Re: Unorthodox Location, Administrative Approval Request
McElvain Oil and Gas Properties, Inc
Ora No. 8 30-039-29702
West Lindrith Gallup - Dakota 39189
1150' FSL and 930' FWL, Sec 15, T25N, R3W, NMPM
Rio Arriba County, New Mexico

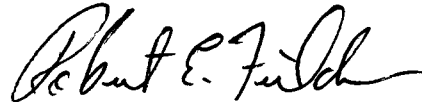
Dear Mr. Catanach:

McElvain Oil and Gas Properties, Inc respectfully requests that an unorthodox location be administratively approved for the Ora No. 8 for topographic reasons. This location was staked to use existing disturbance and minimize impacts on existing drainage patterns. The staked location is 160 feet to close to the east/ west running interior quarter/ quarter line for this SW/4 acreage dedication due to these reasons. A copy of the C-102, well site layout and topographic map are attached for your reference.

Since we are infringing on the setback to the interior lines of the proration unit there are no offset operators to notify. McElvain Oil & Gas Properties, Inc. operates the SW/4 and on behalf of their working and royalty interest owners waives objection to this unorthodox location. All of the working interest owners have signed the JOA and AFE and the BLM, the royalty owner, approved the permit to drill.

Please call me at 505.325.5220 or on my cell at 505.320.1435 if you have any questions.

Sincerely,



Robert E. Fielder
Agent for McElvain Oil and
Gas Properties, Inc.

District I
PO Box 1980, Hobbs, NM 88241-1980

District II
PO Drawer DD, Artesia, NM 88211-0719

District III
1000 Rio Brazos Rd., Aztec, NM 87410

District IV
PO Box 2088, Santa Fe, NM 87504-2088

State of New Mexico
Energy, Minerals & Natural Resources Department

OIL CONSERVATION DIVISION
PO Box 2088
Santa Fe, NM 87504-2088

Form C-1
Revised February 21, 19
Instructions on back
Submit to Appropriate District Office
State Lease - 4 Copies
Fee Lease - 3 Copies

☐ AMENDED REPORT

WELL LOCATION AND ACREAGE DEDICATION PLAT

*API Number	*Pool Code 39189	*Pool Name LINDRITH GALLUP-DAKOTA, WEST
*Property Code 29123	*Property Name ORA	*Well Number 8
*GRID No. 22044	*Operator Name MCELVAIN OIL & GAS PROPERTIES	*Elevation 7306'

¹⁰ Surface Location

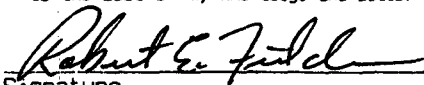

UL or lot no.	Section	Township	Range	Lot Idn	Feet from the	North/South line	Feet from the	East/West line	County
M	15	25N	3W		1150	SOUTH	930	WEST	RIO ARriba

¹¹ Bottom Hole Location If Different From Surface

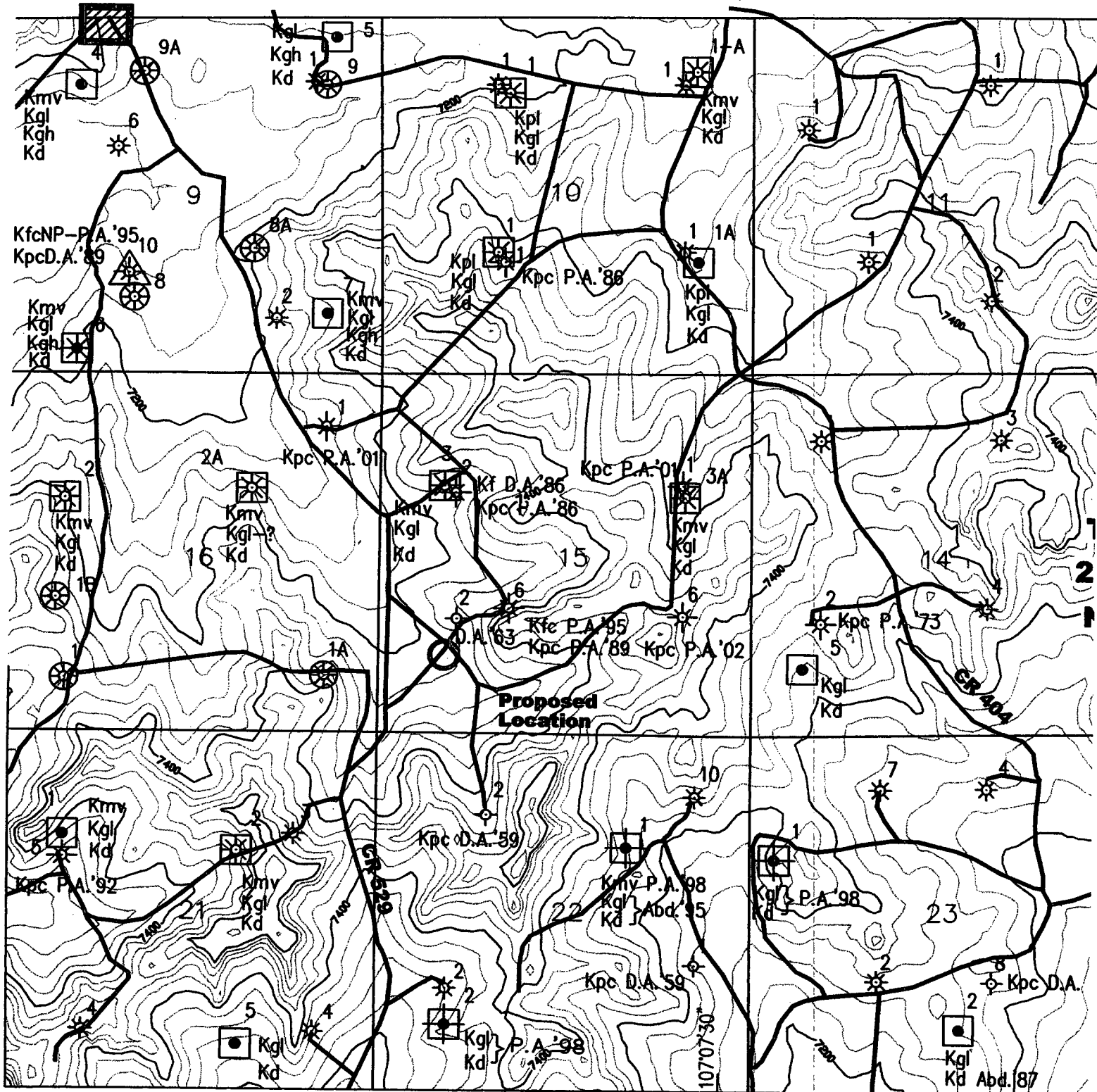
UL or lot no.	Section	Township	Range	Lot Idn	Feet from the	North/South line	Feet from the	East/West line	County

¹² Dedicated Acres 160.0 Acres - SW/4	¹³ Joint or Infill	¹⁴ Consolidation Code	¹⁵ Order No.
---	-------------------------------	----------------------------------	-------------------------

NO ALLOWABLE WILL BE ASSIGNED TO THIS COMPLETION UNTIL ALL INTERESTS HAVE BEEN CONSOLIDATED OR A NON-STANDARD UNIT HAS BEEN APPROVED BY THE DIVISION

<div>16</div> <div>5281.32'</div> <div>5280.00'</div> <div>15</div> <div>LEASE SF-080536</div> <div>LAT: 36°23.6288' N LONG: 107°08.2568' W DATUM: NAD27</div> <div>930'</div> <div>1150'</div> <div>5287.92'</div>	<div>¹⁷ OPERATOR CERTIFICATION</div> <div>I hereby certify that the information contained herein is true and complete to the best of my knowledge and belief</div> <div></div> <div>Signature</div> <div>Robert E. Fielder</div> <div>Printed Name</div> <div>Agent</div> <div>Title</div> <div>November 18, 2005</div> <div>Date</div> <div>¹⁸ SURVEYOR CERTIFICATION</div> <div>I hereby certify that the well location shown on this plat was plotted from field notes of actual surveys made by me or under my supervision, and that the same is true and correct to the best of my belief.</div> <div>Survey Date: APRIL 22, 2005</div> <div>Signature and Seal of Professional Surveyor</div> <div></div> <div>JASON C. EDWARDS</div> <div>Certificate Number 15269</div>
---	---

SCHMITZ RANCH



R - 3 - W



McElvain Oil & Gas Properties, Inc.

VICINITY MAP

Ora #8

1150' FSL, 930' FWL

SECTION 15, T25N / R3W

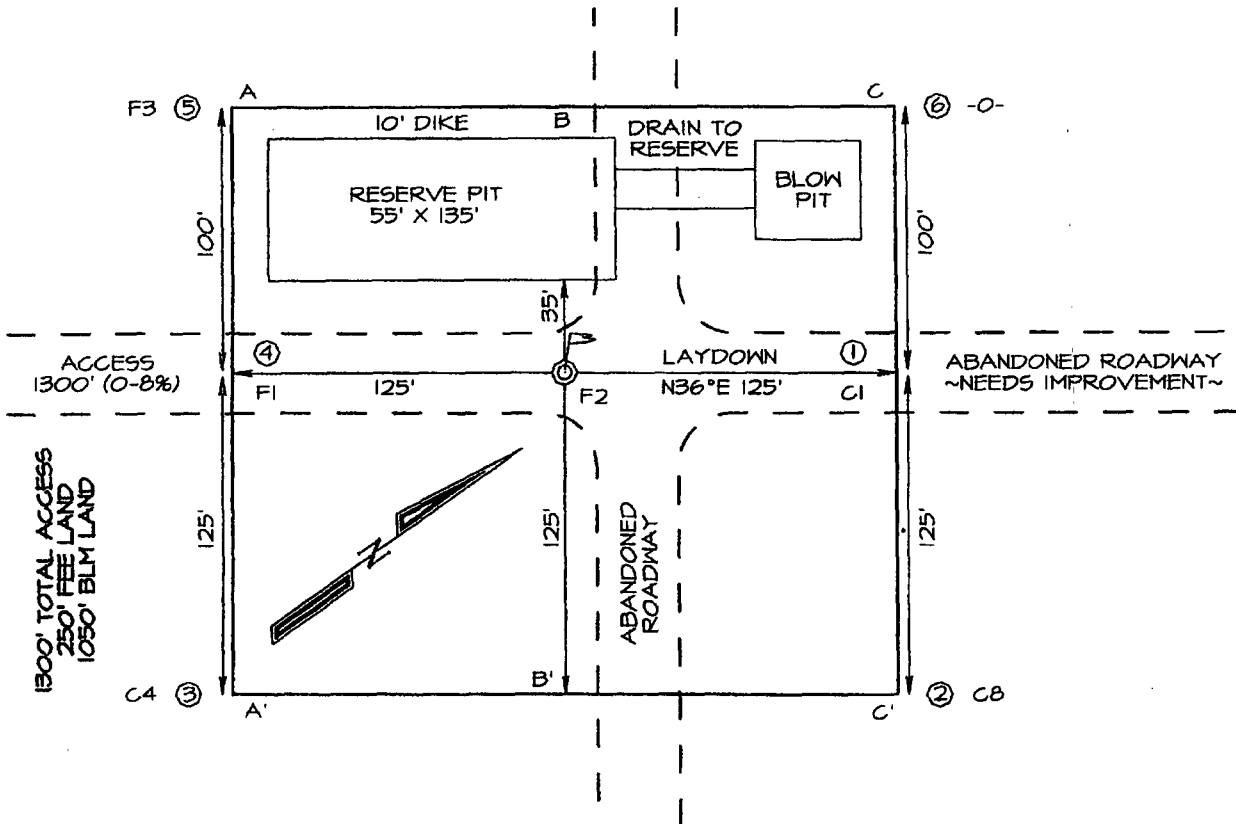
RIO ARriba COUNTY, NEW MEXICO

C.I. = 20'

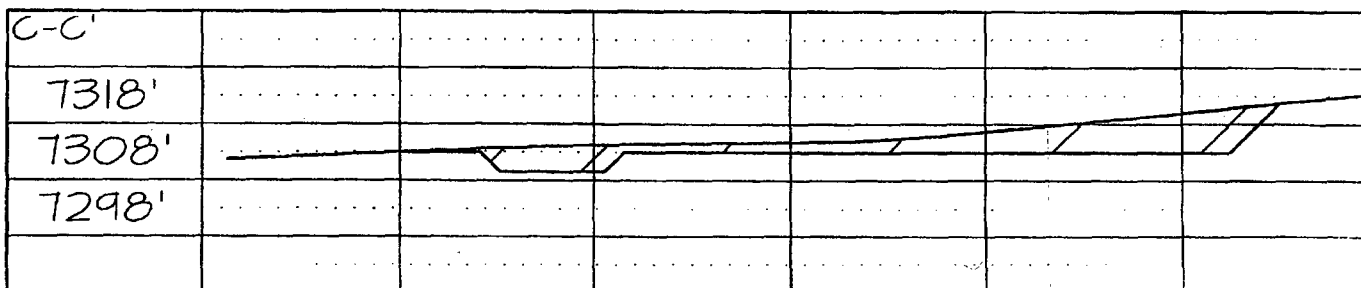
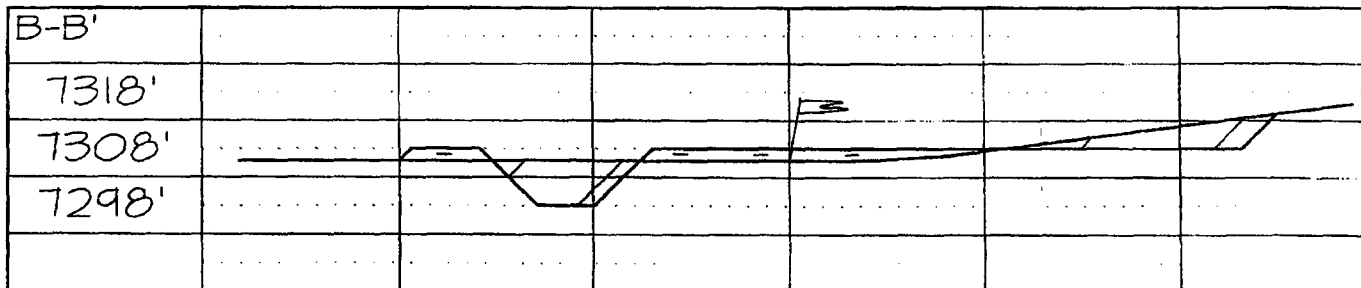
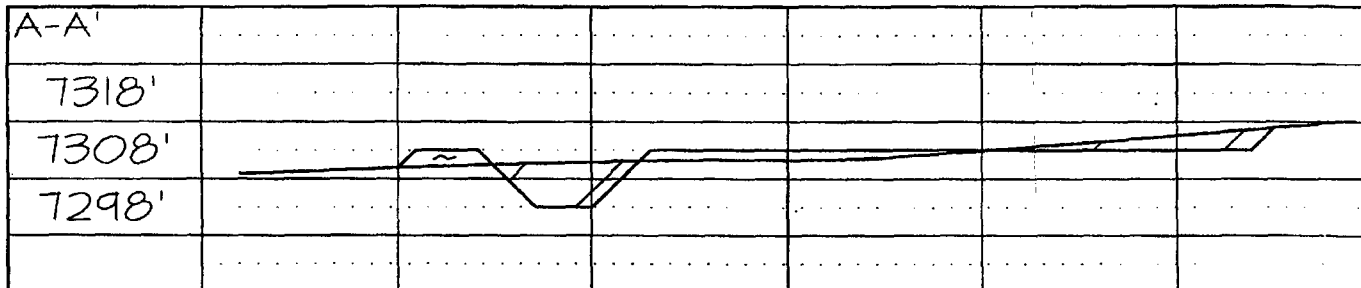
Prepared by:

HOPKINS MAP SERVICE
P. O. BOX 536 FARMINGTON, N.M. 87409

McELVAIN OIL & GAS PROPERTIES ORA #8
1150' FSL, 930' FWL, SECTION 15, T25N, R3W, NMPM
RIO ARriba COUNTY, NM GROUND ELEVATION: 7306'



LATITUDE: 36°23'38"
LONGITUDE: 107°08'15"
 DATUM: NAD1927



Well File Search - Select API Number to View

Please select the API Number you wish to view from the list below by clicking the radio button next to the API Number. Then click the "Continue" button to see the thumbnails for the API you selected. The search results are broken out by groups of 25 on each page. Switching pages can be done by clicking the "Next 25" or "Previous 25" links.

9 Records found

Displaying Screen 1 of 1

- | API Number | ULSTR | Footages |
|---|-------------|---------------------|
| <input checked="" type="radio"/> 3003905992 | L-15-25N-3W | 1690 FSL & 1100 FWL |
| Well Name & Number: PRE-ONGARD WELL No. 002 | | |
| Operator: PRE-ONGARD WELL OPERATOR | | |
| <input type="radio"/> 3003905998 | I-15-25N-3W | 1750 FSL & 990 FEL |
| Well Name & Number: HALL No. 006 | | |
| Operator: FOUR STAR OIL & GAS CO | | |
| <input checked="" type="radio"/> 3003906010 | K-15-25N-3W | 1850 FSL & 1850 FWL |
| Well Name & Number: HALL No. 006 | | |
| Operator: BURLINGTON RESOURCES OIL & GAS COMPANY LP | | |
| <input type="radio"/> 3003906012 | E-15-25N-3W | 1750 FNL & 1070 FWL |
| Well Name & Number: PRE-ONGARD WELL No. 002 | | |
| Operator: PRE-ONGARD WELL OPERATOR | | |
| <input type="radio"/> 3003906043 | H-15-25N-3W | 1650 FNL & 990 FEL |
| Well Name & Number: FRED PHILLIPS C No. 001 | | |
| Operator: APACHE CORP | | |
| <input type="radio"/> 3003923225 | E-15-25N-3W | 1650 FNL & 910 FWL |
| Well Name & Number: FRED PHILLIPS C No. 003 | | |
| Operator: ENERVEST OPERATING L.L.C. | | |
| <input type="radio"/> 3003923487 | H-15-25N-3W | 1820 FNL & 960 FEL |
| Well Name & Number: PRE-ONGARD WELL No. 003A | | |
| Operator: PRE-ONGARD WELL OPERATOR | | |
| <input type="radio"/> 3003923751 | H-15-25N-3W | 1820 FNL & 960 FEL |
| Well Name & Number: FRED PHILLIPS C No. 003A | | |
| Operator: ENERVEST OPERATING L.L.C. | | |
| <input type="radio"/> 3003929702 | M-15-25N-3W | 1150 FSL & 930 FWL |
| Well Name & Number: ORA No. 008 | | |
| Operator: MCELVAIN OIL AND GAS PROPERTIES INC | | |

Continue**Go Back**