

*Hold for verification from Emory*  
*NSL-317*  
*R1670*  
*R-1670*

LA PLATA GATHERING SYSTEM, INC.

1940 MERCANTILE DALLAS BUILDING

DALLAS 1, TEXAS

September 13, 1963

RECEIVED 17 M 25

Mr. A. L. Porter, Jr., Secretary  
New Mexico Oil Conservation Commission  
P. O. Box 791  
Santa Fe, New Mexico

Re: Application for Administrative  
Approval for an Unorthodox Well  
Located in the Basin Dakota and  
Blanco Mesaverde Pools for the  
Proposed San Juan 32-5 Unit Well  
No. 1-20

Dear Mr. Porter:

La Plata Gathering System, Inc. hereby requests administrative approval for an exception to Rule 104(d)(2) for an unorthodox well location in the Basin Dakota and Blanco Mesaverde Pools for the proposed San Juan 32-5 Unit Well No. 1-20 to be drilled at a location 2558 feet from South line and 400 feet from West line Section 20, Township 32 North, Range 5 West, Rio Arriba County, New Mexico.

Because of the extremely mountainous terrain, any location in the West half of Section 20, Township 32 North, Range 5 West, Rio Arriba County, New Mexico, must lie in a narrow valley running approximately East and West and bisecting the section. A normally dry creek bed drains the valley and runs along its South side. This creek runs a very large volume of water during rainy weather and has created a large network of deep gullies. An extremely large amount of money would be necessary to build and maintain roads and location either in the mountainous terrain or in the aforementioned creek bed. Any orthodox location in the West half of Section 20 would lie in one of these unsuitable areas. A plat of the proposed location is attached hereto as well as a surveyor's plat of the topographic conditions.

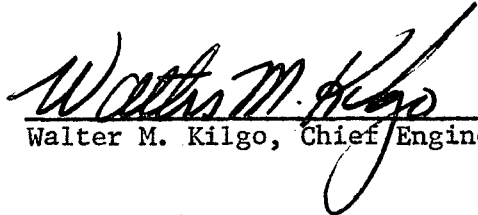
The ownership of all oil and gas leases within a radius of 790 feet of the proposed unorthodox well location is common with the ownership in the proposed location, such owners being J. Glenn Turner, Frank A. Schultz and William G. Webb.

Mr. A. L. Porter, Jr. Secretary  
New Mexico Oil Conservation Commission  
September 13, 1963  
Page 2

Therefore, La Plata Gathering System, Inc., as Operator of the San Juan 32-5 Unit, respectfully requests the Secretary of the Commission to grant an exception to the well location requirement of Rule 104(d) (2) without notice or hearing, pursuant to the authority granted by the Commission's Rule 104(f).

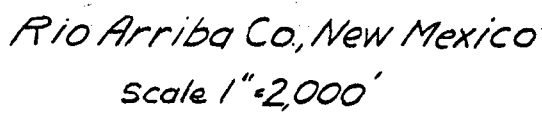
Respectfully submitted,

LA PLATA GATHERING SYSTEM, INC.

  
\_\_\_\_\_  
Walter M. Kilgo, Chief Engineer

WMK:lc  
Encls.

R5W



WELL LOCATION PLAT  
SJU 32-5 NO. 1-20

## NEW MEXICO OIL CONSERVATION COMMISSION

Well Location and Acreage Dedication Plat

Section A.

Date \_\_\_\_\_

Operator LA PLATA GATHERING SYSTEM Lease \_\_\_\_\_  
 Well No. \_\_\_\_\_ Unit Letter L Section 20 Township 32 NORTH Range 5 WEST, NMPM  
 Located 2558 Feet From the SOUTH Line, 400 Feet From the WEST Line  
 County RIO ARRIBA G. L. Elevation 6187.0 Dedicated Acreage \_\_\_\_\_ Acres  
 Name of Producing Formation \_\_\_\_\_ Pool \_\_\_\_\_

1. Is the Operator the only owner in the dedicated acreage outlined on the plat below?  
 Yes \_\_\_\_\_ No \_\_\_\_\_
2. If the answer to question one is "no", have the interests of all the owners been consolidated by communitization agreement or otherwise? Yes \_\_\_\_\_ No \_\_\_\_\_. If answer is "yes", Type of Consolidation.
3. If the answer to question two is "no", list all the owners and their respective interests below:

OwnerLand Description

Section B.

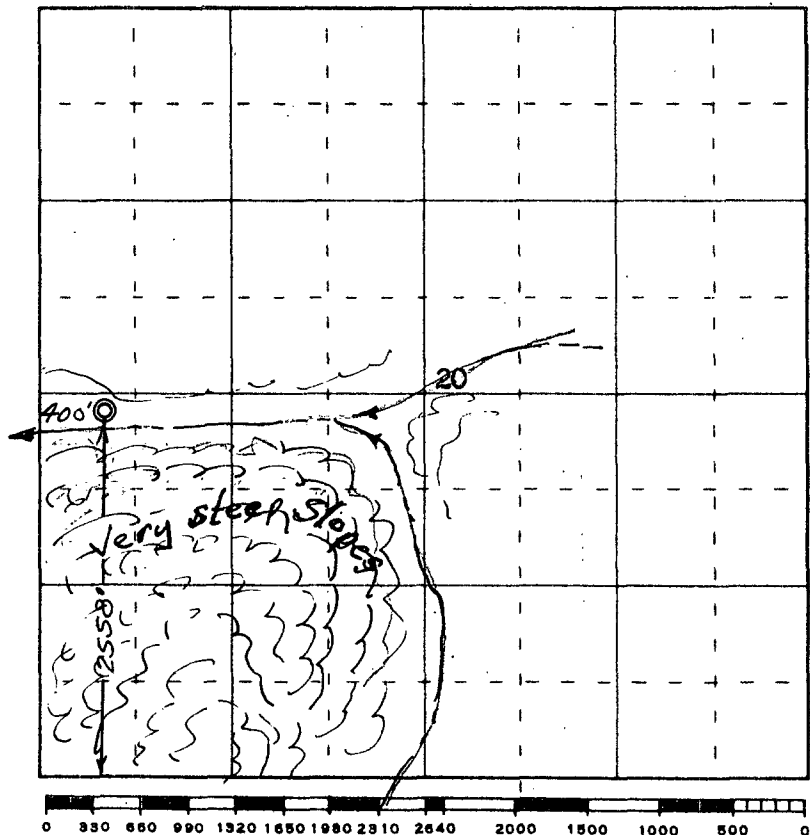
Note: All distances must be from outer boundaries of section.

This is to certify that the information  
 in Section A above is true and complete  
 to the best of my knowledge and belief.

(Operator)

(Representative)

(Address)



This is to certify that the above plat was prepared from field notes of actual surveys made by me or under my supervision and that the same are true and correct to the best of my knowledge and belief.

Date Surveyed 13 September 1963

James P. Leese  
 Registered Professional Engineer and/or Land Surveyor  
 James P. Leese N. Mex. Reg. No. 1463  
 San Juan Engineering Company

(Seal)

Farmington, New Mexico

NSW  
New  
James

OIL CONSERVATION COMMISSION  
MAIN OFFICE OCC  
DISTRICT

Jim  
Dewett

1963 SEP 25 AM 8:28

OIL CONSERVATION COMMISSION  
BOX 871  
SANTA FE, NEW MEXICO

DATE 9-23-63

Re: Proposed NSP \_\_\_\_\_

Proposed NWU \_\_\_\_\_

Proposed NSL ✓

Proposed NFO \_\_\_\_\_

Proposed DC \_\_\_\_\_

Gentlemen:

I have examined the application dated 9-13-63  
for the La Plata Cathering System SJU32-5 #1-20 L-20-32N-5W  
Operator Lease and Well No. S-T-R

and my recommendations are as follows:

approve. Location has been inspected on the ground by Commission  
personnel. Terrain is as represented on the plat &  
drilling The well on an orthodox location will entail  
considerable expense. Producing The well would also be difficult  
because of an arroyo problem. Well is a Unit well & Unit  
Operator owns offset acreage

Yours very truly,

James C. Gandy