

*Is Energy  
for wiring of topo*

# Consolidated Oil & Gas, Inc.

*Executive Offices*

4150 EAST MEXICO AVENUE  
DENVER, COLORADO 80222  
PHONE: 757-5441

*W/S 339*

MAIN OFFICE 000

18 PM 1 9  
DEC 9 '64

December 7, 1964

Mr. A. L. Porter  
Oil Conservation Commission  
State of New Mexico  
P. O. Box 871  
Santa Fe, New Mexico

Dear Mr. Porter:

Request for Administrative Approval, Unorthodox  
Location (Dakota), Consolidated Oil & Gas, Inc.,  
Navajo No. 3-11 Well, Section 11, T25N, R 10 W,  
NMPM, San Juan County, New Mexico

This is to request administrative approval for the above referenced unorthodox Dakota location under Rule 3 of paragraph A, Order No. R-1670 of Section II of the Rules and Regulations, Oil Conservation Commission of the State of New Mexico.

Consolidated is requesting a location 710 feet from the east line and 1850 feet from the south line. It is necessary that the location be moved east so as to avoid interference with Highway 44, the Southern Union Gas Company's pipelines and telephone lines in the area.

We have included a plat showing a portion of San Juan County, New Mexico with offset operators, existing wells and zones of completion. Also attached is a copy of the Well Location and Acreage Dedication Plat (Form C-128).

In order to expedite approval of this application, we have requested offset operators' approval in advance of submitting this request. Letters expressing no objection from El Paso Natural Gas Company and Mrs. Eugene H.

Mr. A. L. Porter

-2-

December 7, 1964

Pipkin are attached. We have not received an answer from Mrs. Bernice Jeffs to date; however, we have this date forwarded a copy of this application to Mrs. Jeffs and expect her approval within the next week.

A copy of this application is also being forwarded to the El Paso Natural Gas Company and Mrs. Pipkin to complete their files.

Early consideration of this application is requested.

Yours very truly,

CONSOLIDATED OIL & GAS, INC.

*W. H. Williams*

W. H. Williams, Chief Engineer

WHW:pt  
Attachments

*757-5441*

*Area Code 303*

OIL CONSERVATION COMMISSION  
3 DISTRICT

MAIN OFFICE 000  
64 DEC 21 AM 8 00

OIL CONSERVATION COMMISSION  
BOX 871  
SANTA FE, NEW MEXICO

DATE 12-18-64

Re: Proposed NSP \_\_\_\_\_

Proposed NWU \_\_\_\_\_

Proposed NSL ✓ \_\_\_\_\_

Proposed NFO \_\_\_\_\_

Proposed DC \_\_\_\_\_

Gentlemen:

I have examined the application dated 12-7-64

for the Consolidated Oil & Gas Navajo 3-11 I-11-25 N-1001  
Operator Lease and Well No. S-T-R

and my recommendations are as follows:

Topography Verified - Approve

Yours very truly,

Emory C. Loney



OIL CONSERVATION COMMISSION

P. O. BOX 871

SANTA FE, NEW MEXICO

*Consolidated Oil & Gas, Inc.*

*Executive Offices*

4150 EAST MEXICO AVENUE  
DENVER, COLORADO 80222  
PHONE 757-5141

LEGAL DIVISION

December 9, 1964  
PHONE 827-2741

December 14, 1964

Mr. A. L. Porter

Consolidated Oil & Gas, Inc.  
4150 East Mexico Avenue  
Denver, Colorado 80222

Attention: Mr. W. H. Williams

Re: Application for Administrative Approval  
of an Unorthodox Basin-Dakota Gas Well  
Location, Navajo Well No. 3-11, Section  
11, Township 25 North, Range 10 West,  
NMPM, San Juan County, New Mexico

This letter will complete the letters of application from offset  
operator for our Navajo No. 3-11 well, Section 11, Town-  
ship 25 North, Range 10 West, San Juan County, New Mexico.

Gentlemen:

We have the above application and your letter of December  
9, 1964.  
Appreciated.

We are, by copy of this letter, forwarding a copy of your  
application to our Aztec District Office for verification of  
topography. An administrative order will be issued upon veri-  
fication of topography.

Very truly yours,

*W. H. Williams*  
W. H. Williams, Chief Engineer

J. M. DURRETT, Jr.  
Attorney

WHW:gr  
Attachment

JMD/esr

CC: Mr. Emery C. Arnold  
Supervisor, District 3  
Oil Conservation Commission  
1000 Rio Brazos Road  
Aztec, New Mexico

C  
O  
P  
Y



# *Consolidated Oil & Gas, Inc.*

*Executive Offices*

4150 EAST MEXICO AVENUE  
DENVER, COLORADO 80222  
PHONE: 757-5441

MAIN OFFICE 2022

94 DEC 10 PM 2

December 9, 1964

Mr. A. L. Porter  
Oil Conservation Commission  
State of New Mexico  
P. O. Box 2088  
Santa Fe, New Mexico

Dear Mr. Porter:

Attached is the letter of no objection from Mrs. Berenice Jeffs of Gorman, Texas which is to be included with our application for an unorthodox Dakota location dated December 7, 1964.

This letter will complete the letters of no objection from offset operators for our Navajo No. 3-11 well, Section 11, Township 25 North, Range 10 West, San Juan County, New Mexico.

Your early consideration of this application will be greatly appreciated.

Yours very truly,

CONSOLIDATED OIL & GAS, INC.

W. H. Williams, Chief Engineer

WHW:pt  
Attachment

## Well Location and Acreage Dedication Plat

## Section A.

Date December 7, 1964

Operator CONSOLIDATED OIL AND GAS, INC. Lease NAVAJO  
 Well No. 3-11 Unit Letter I Section 11 Township 25 NORTH Range 10 WEST NMPM  
 Located 1850 Feet From SOUTH Line, 710 Feet From EAST Line  
 County SAN JUAN G. L. Elevation 6802.44 Dedicated Acreage 320 Acres  
 Name of Producing Formation DAKOTA Pool BASIN

1. Is the Operator the only owner in the dedicated acreage outlined on the plat below?  
 Yes \_\_\_\_\_ No X
2. If the answer to question one is "no", have the interests of all the owners been consolidated by communitization agreement or otherwise? Yes X No \_\_\_\_\_. If answer is "yes", Type of Consolidation.

## COMMUNITIZATION

3. If the answer to question two is "no", list all the owners and their respective interests below:

Owner

Land Description

## Section B.

This is to certify that the information in Section A above is true and complete to the best of my knowledge and belief.

Consolidated Oil &amp; Gas, Inc.

(Operator)

*W. H. Williams*  
 (Representative)

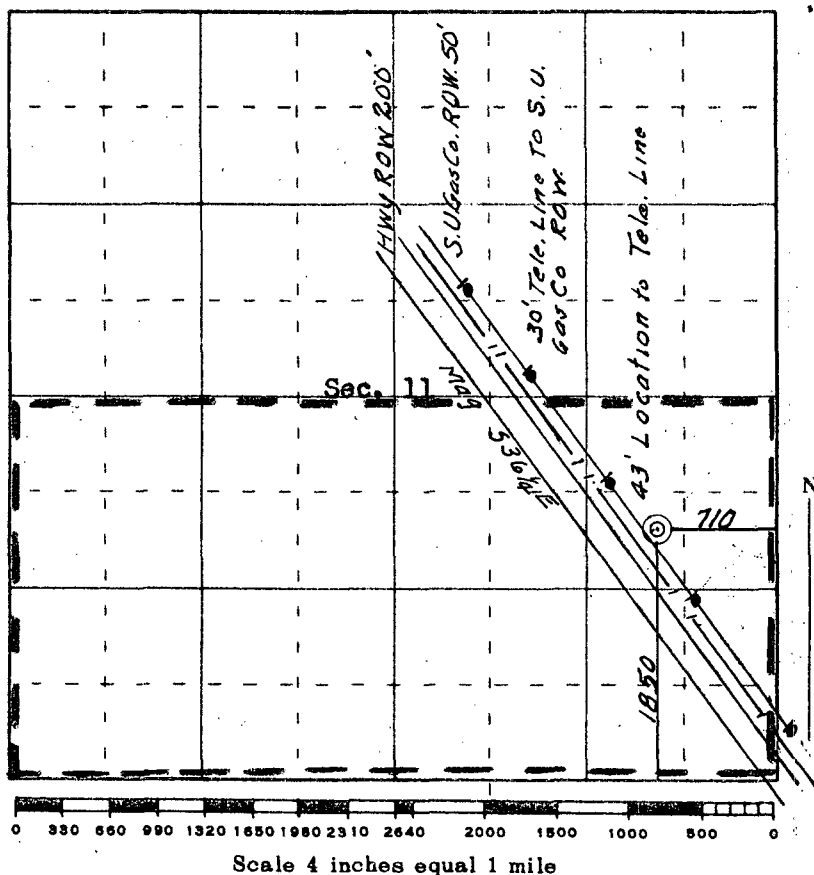
W. H. Williams, Chief Engineer

(Address)

4150 East Mexico Avenue

Denver 22, Colorado

Note: All distances must be from outer boundaries of section.



Ref: GLO plat dated 24, January 1935



Farmington, New Mexico

This is to certify that the above plat was prepared from field notes of actual surveys made by me or under my supervision and that the same are true and correct to the best of my knowledge and belief.

Date Surveyed November 20, 1964

*James P. Lease*  
 Registered Professional Engineer and/or Land Surveyor  
 James P. Lease, N. Mex. Reg. No. 1463  
 San Juan Engineering Company

MRS. BERNICE JEFFS  
Gorman, Texas  
December 3, 1964


Mr. R. B. Tenison  
Consolidated Oil & Gas, Inc.  
4150 East Mexico Avenue  
Denver, Colorado 80222

Dear Mr. Tenison:

This letter is to advise that Mrs. Bernice Jeffs, as working interest owner, does not object to your proposed unorthodox Dakota location, which is to be located 1850 feet from the South line and 710 feet from the East line, Section 11, Township 25 North, Range 10 West.

It is our understanding that said unorthodox location is necessary so as not to interfere with Highway 44, Southern Union Gas Company's pipelines and telephone lines in the area.

Very truly yours,

A handwritten signature in cursive script, appearing to read "Bernice Jeffs", is written over the typed name. The signature is fluid and somewhat stylized, with a large loop at the end.

Mrs. Bernice Jeffs

MRS. EUGENE H. PIPKIN  
Roswell, New Mexico

December 3, 1964

Mr. R. B. Tenison  
Consolidated Oil & Gas, Inc.  
4150 East Mexico Avenue  
Denver, Colorado 80222

Dear Mr. Tenison:

This letter is to advise that Mrs. Eugene H. Pipkin, as working interest owner, does not object to your proposed unorthodox Dakota location, which is to be located 1850 feet from the South line and 710 feet from the East line, Section 11, Township 25 North, Range 10 West.

It is our understanding that said unorthodox location is necessary so as not to interfere with Highway 44, Southern Union Gas Company's pipelines and telephone lines in the area.

Very truly yours,

*Pearl O. Pipkin (Mrs. Eugene H. Pipkin)*  
Mrs. Eugene H. Pipkin



# *El Paso Natural Gas Company*

*El Paso, Texas*

November 27, 1964

ADDRESS REPLY TO:  
POST OFFICE BOX 990  
FARMINGTON, NEW MEXICO

Mr. R. B. Tenison  
Consolidated Oil and Gas Inc.  
Suite 2112, Tower Building  
Denver United States National Center  
Denver 2, Colorado

Dear Mr. Tenison:

This letter is to advise that El Paso Natural Gas Company, as working interest owner, does not object to your proposed unorthodox Dakota location, which is to be located 1850 feet from the South line and 710 feet from the East line, Section 11, Township 25 North, Range 10 West.

It is our understanding that said unorthodox location is necessary so as not to interfere with Highway 44, Southern Union Gas Company's pipelines and telephone lines in the area.

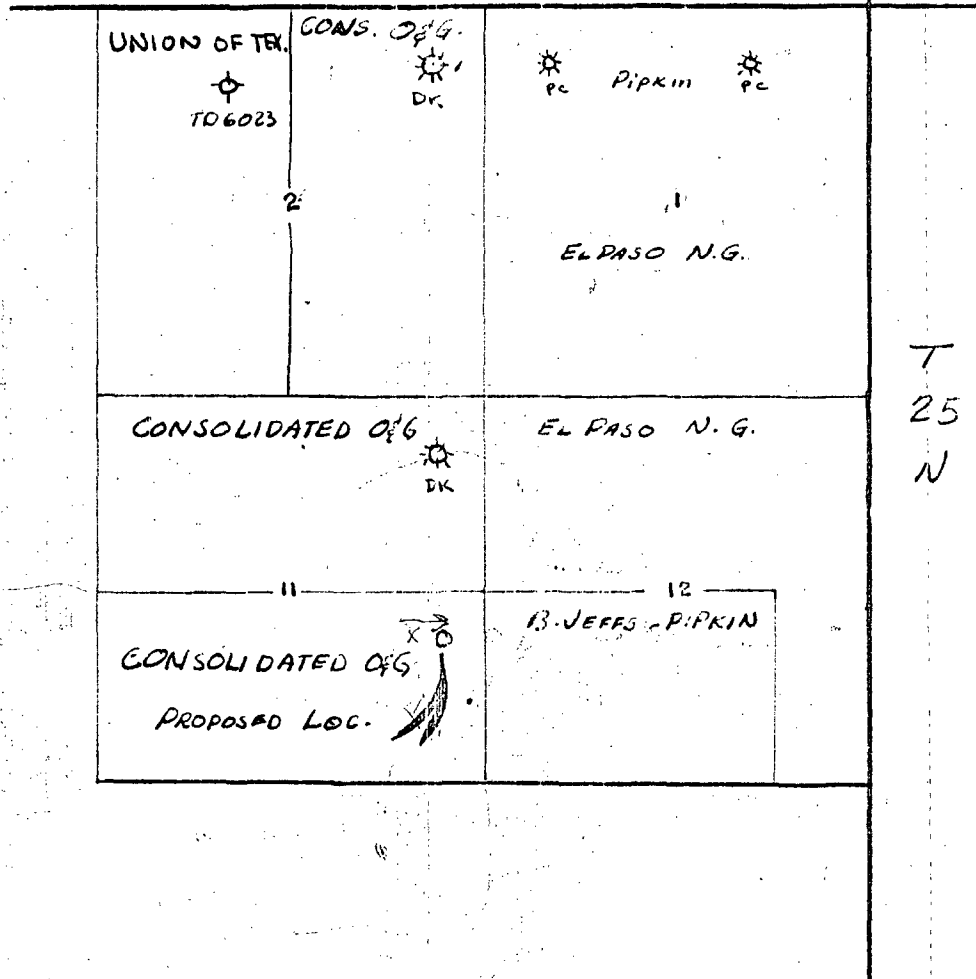
Very truly yours,



D. N. Canfield  
Area Manager  
Land & Geological Department

DNC:ed

R 10 W



T  
25  
N

CONSOLIDATED OIL & GAS, INC.

Application for Unorthodox Dakota Location  
Basin Dakota Field

NAVAJO 3-11

SW/4 Section 11, Township 25 North, Range 10 West  
San Juan County, New Mexico

Consolidated Oil & Gas, Inc.

NAMES AND ADDRESSES OF OFFSET OPERATORS

NAVAJO NO. 3-11 WELL

Section 11, Township 25 North, Range 10 West  
San Juan County, New Mexico

El Paso Natural Gas Company  
P. O. Box 990  
Farmington, New Mexico  
Attention: Mr. D. N. Canfield

Mrs. Eugene H. Pipkin  
P. O. Box 1174  
Roswell, New Mexico

Mrs. Bernice Jeffs  
Gorman,  
Texas

INSTRUCTIONS TO DELIVERING EMPLOYEE

☒ Deliver ONLY to addressee

☐ Show address where delivered  
(Additional charges required for these services)

RECEIPT

Received the numbered article described on other side.

SIGNATURE OR NAME OF ADDRESSEE (must always be filled in)

SIGNATURE OF ADDRESSEE'S AGENT, IF ANY

DATE DELIVERED

SHOW WHERE DELIVERED (only if requested)

C55-16-71548-S-F GPO

CERTIFIED

No. 813968

MAIL

Consolidated Oil & Gas, Inc.

Executive Offices

4150 EAST MEXICO AVENUE  
DENVER 22, COLORADO

Mrs. Bernice Jeffs  
Gorman,  
Texas

RETURN RECEIPT REQUESTED  
DELIVER TO ADDRESSEE ONLY

AIR MAIL

AIR MAIL

