

HUMBLE OIL & REFINING COMPANY

MAIN OFFICE DCC

APR 21 AM 03

Box 2100
Hobbs, New Mexico
April 13, 1966

Re: Request to drill unorthodox locations -
John Williams 9 and 10, Justis Blinebry
Pool, Lea County, New Mexico

Mr. A. L. Porter, Jr., Secretary-Director
New Mexico Oil Conservation Commission
P. O. Box 2088
Santa Fe, New Mexico 87501

NSL-376
see 5/11

Dear Sir:

Humble Oil and Refining Company respectfully requests administrative approval to drill John Williams 9, proposed location, 330 feet from East Line, 1120 feet from North Line; and John Williams 10, proposed location 1650 feet from East Line, 1120 feet from North Line, both in Section 34, T-24-S; R-37-E, Lea County, New Mexico. This request is made in compliance with Rule 104 (f) 1, due to topographic conditions.

The attached plat shows the location of El Paso Natural Gas Company facilities with respect to the proposed locations. The offset operators have been notified and waivers requested, by "Return Receipt Requested" mail - cards attached.

Yours truly,

HUMBLE OIL & REFINING COMPANY

R. R. Alworth
R. R. Alworth

BKB/mcb

**NEW MEXICO OIL CONSERVATION COMMISSION
WELL LOCATION AND ACREAGE DEDICATION PLAT**

Form C-102
Supersedes C-128
Effective 1-1-65

All distances must be from the outer boundaries of the Section.

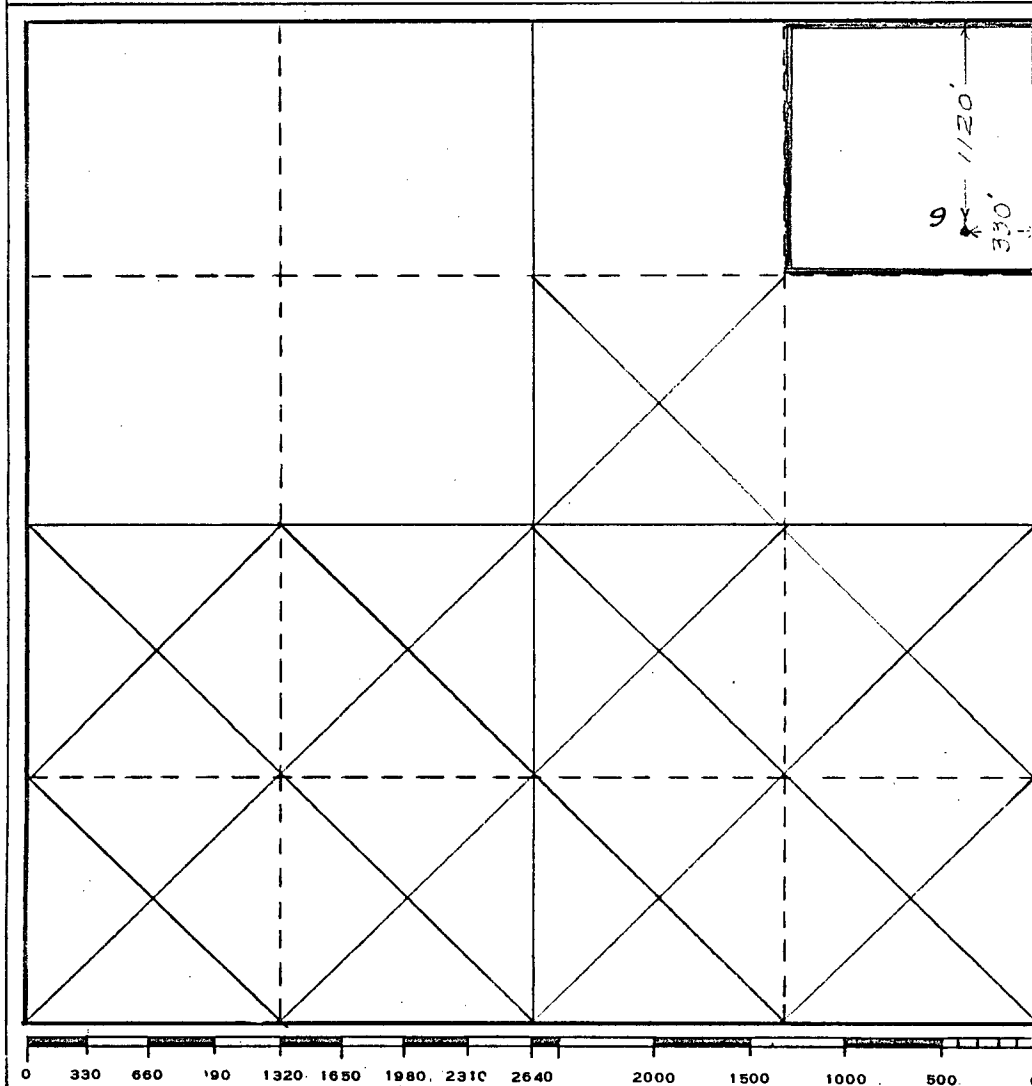
Operator Humble Oil & Refining Company			Lease John Williams		Well No. 9
Unit Letter A	Section 34	Township 24S	Range 37E	County Lea APR 21 AM 8 05	
Actual Footage Location of Well: <div style="display: flex; justify-content: space-between;"> 330 feet from the East line and 1120 feet from the North line </div>					
Ground Level Elev. Later	Producing Formation Blinebry	Pool Justis-Blinebry		Dedicated Acreage: 40 Acres	

1. Outline the acreage dedicated to the subject well by colored pencil or hachure marks on the plat below.
2. If more than one lease is dedicated to the well, outline each and identify the ownership thereof (both as to working interest and royalty).
3. If more than one lease of different ownership is dedicated to the well, have the interests of all owners been consolidated by communitization, unitization, force-pooling, etc?

☐ Yes ☐ No If answer is "yes," type of consolidation _____

If answer is "no," list the owners and tract descriptions which have actually been consolidated. (Use reverse side of this form if necessary.) _____

No allowable will be assigned to the well until all interests have been consolidated (by communitization, unitization, forced-pooling, or otherwise) or until a non-standard unit, eliminating such interests, has been approved by the Commission.



CERTIFICATION

I hereby certify that the information contained herein is true and complete to the best of my knowledge and belief.

Name **J. E. Pinkerton**
 Position **Adm. Spe.**
 Company **Humble oil & Ref. Co.**
Box 1600, Midland, Texas
 Date **4/13/66**

I hereby certify that the well location shown on this plat was plotted from field notes of actual surveys made by me or under my supervision, and that the same is true and correct to the best of my knowledge and belief.

Date Surveyed **4/13/66**
 Registered Professional Engineer and/or Land Surveyor **H. S. Hesterfield**
 Certificate No. **1382**

HUMBLE OIL & REFINING COMPANY

MAIN OFFICE 000

PM 1 18
66 MAY 20

Box 2100
Hobbs, New Mexico
May 16, 1966

Re: Request to drill unorthodox location-
John Williams 9, Justis Blinebry Pool,
Lea County, New Mexico

Mr. A. L. Porter, Jr., Secretary-Director
New Mexico Oil Conservation Commission
P. O. Box 2088
Santa Fe, New Mexico 87501

Dear Sir:

81 1 PM 20 1966
MAIN OFFICE 000
Humble Oil and Refining Company appreciates your May 11th administrative order NSL-376 which granted approval to drill John Williams 9, proposed location, 330 feet from East Line, 1120 feet from North Line; in Section 34, T-24-S; R-37-E, Lea County, New Mexico. This April 13th request was made in compliance with Rule 104 (f) 1, due to topographic conditions; however, upon actually staking the subject location, it was discovered that due to an error in El Paso's official line plat, the 20# L.P. 6-inch line shown near the center - east of the plat which accompanied our request actually runs through the center of the proposed location of this well. With your District Proration Manager's approval, the location was moved 15 feet north (nearer the center of the proration unit) and is now drilling. It is now 1105 feet FNL instead of 1120 feet FNL as originally proposed.

Yours truly,

HUMBLE OIL & REFINING COMPANY

R. R. Alworth

R. R. Alworth

ALC/mcb

cc: Mr. Joe Ramey, Box 1980, Hobbs, N. M.
Mr. J. E. Pinkerton, Box 1600, Midland, Texas

REGISTERED NO. _____

Value \$ W Spec. del'y fee \$ _____

Fee \$ 75 Ret. receipt fee \$ _____

Surcharge \$ _____ Rest. del'y fee \$ _____

Postage \$ 10 ☐ Airmail


Postmaster, By _____

From _____

CONTINENTAL OIL Co.
To Box 460
HOBBS, N.M.

POD Form 3806—May 1964

c48-16-70493-6



REGISTERED NO. _____

Value \$ W Spec. del'y fee \$ _____

Fee \$ 75 Ret. receipt fee \$ _____

Surcharge \$ _____ Rest. del'y fee \$ _____

Postage \$ 10 ☐ Airmail


Postmaster, By _____

From _____

TENNECO OIL Co.
To 1800 WILCO BLDG -
MIDLAND, TEX.

POD Form 3806—May 1964

c48-16-70493-6



REGISTERED NO. _____

Value \$ W Spec. del'y fee \$ _____

Fee \$ 75 Ret. receipt fee \$ _____

Surcharge \$ _____ Rest. del'y fee \$ _____

Postage \$ 10 ☐ Airmail

Postmaster, By _____

From _____

Humble OIL & CHEM Co.
To Bx 2100
Hobbs, N.M.
Texaco, Inc
Bx 728
Hobbs, N.M.

POD Form 3806—May 1964

c48-16-70493-6



REGISTERED NO. _____

Value \$ W Spec. del'y fee \$ _____

Fee \$ 75 Ret. receipt fee \$ _____

Surcharge \$ _____ Rest. del'y fee \$ _____

Postage \$ 10 ☐ Airmail


Postmaster, By _____

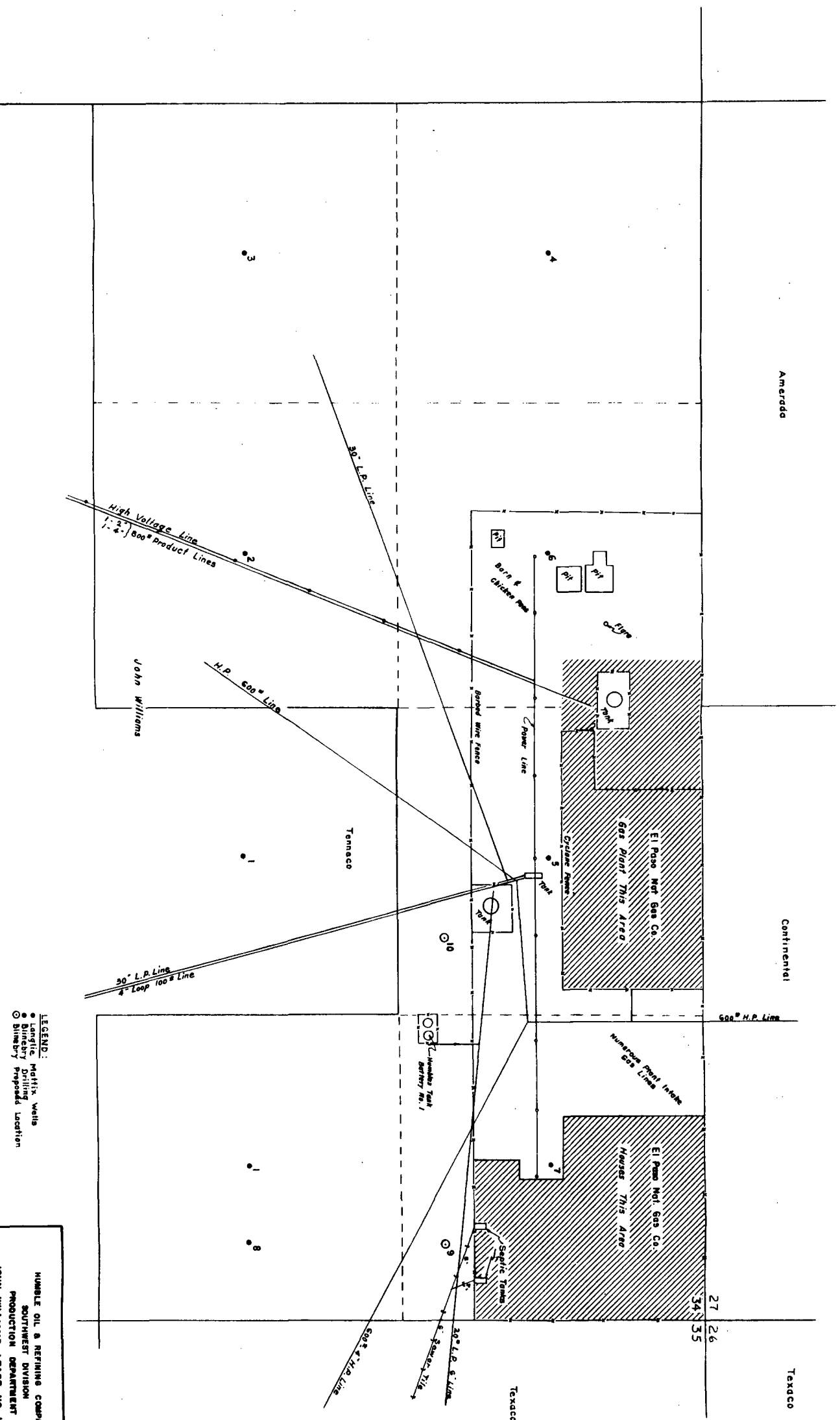
From _____

Humble OIL & CHEM Co.
To Bx 2100
Hobbs, N.M.
American Petroleum Corp
Box 668
Hobbs, N.M.

POD Form 3806—May 1964

c48-16-70493-6





LEGEND:
● Matix Wells
● Drilling
○ Blinney
○ Proposed Location

HUMBLE OIL & REFINING COMPANY
SOUTHWEST DIVISION
PRODUCTION DEPARTMENT
JOHN WILLIAMS LEASE NO. 16141
N 1/2 SEC. 34, T-24-S, R-37-E
LEA COUNTY, N.M.
SCALE: 1"=400'
DATE: 4-12-66



CONTINENTAL OIL COMPANY

P. O. BOX 460
HOBBS, NEW MEXICO

April 26, 1966

PRODUCTION DEPARTMENT
HOBBS DISTRICT
L. P. THOMPSON
DISTRICT MANAGER
G. C. JAMIESON
ASSISTANT DISTRICT MANAGER

1001 NORTH TURNER
TELEPHONE EX 3-4141
MAIN OFFICE

APR 29 PM 1 13

New Mexico Oil Conservation Commission
P. O. Box 2088
Santa Fe, New Mexico

Attention of Mr. A. L. Porter, Jr., Secretary-Director

Re: Application of Humble Oil
and Refining Company's
Application for Two Un-
orthodox Locations - Justis-
Blinebry Pool

Gentlemen:

Continental Oil Company has been notified of the application of Humble Oil and Refining Company for approval of two unorthodox locations in the Justis Blinebry Pool. It is our understanding that applicant proposes to drill the John Williams No. 9 at a location 1120' FNL and 330' FEL, and the John Williams No. 10 at a location 1120' FNL and 1620' FEL of Section 34, T24S R37E, Lea County, New Mexico.

As an offset operator, Continental Oil Company hereby waives notice and hearing on the application as described above.

Yours very truly,

GCJ-JS

Copies to: Humble Oil and Refining Company
P. O. Box 2100
Hobbs, New Mexico

RGP