



To all for Verification

TENNECO OIL COMPANY • P. O. BOX 1714 • 835 SECOND AVENUE • DURANGO, COLORADO 81302

July 11, 1966

MAIN OFFICE 0000

'66 JUL 14 PM 12 59

Secretary Director
New Mexico Oil Conservation Commission
P. O. Box 2088
Santa Fe, New Mexico

Re: Unorthodox Location
Florance No. 94
1370' FSL, 575' FWL
Section 30, T-30-N, R-9-W
San Juan County, New Mexico
Blanco Pictured Cliffs Field

Dear Sir:

Application for Administrative Approval is hereby made under Section I, Rule 104-F for unorthodox location in the Blanco Pictured Cliffs formation. Topographical conditions (high bluff shown on attached plat) prevent staking a standard location.

El Paso Natural Gas Company, Pan American Petroleum Company and Texaco, Incorporated, the offset operators will be furnished a copy of this application and will be requested by a separate letter to furnish a waiver on the unorthodox location.

Very truly yours,

TENNECO OIL COMPANY

Robert E. Siverson
Robert E. Siverson
District Production Superintendent

HCN:hes

Attachment

CC: El Paso Natural Gas Company
Texaco, Incorporated
Pan American Petroleum Corp.
Continental Oil Company
File



TEXACO
INC.

PETROLEUM PRODUCTS



JUL 1 20 1966

DOMESTIC PRODUCING DEPARTMENT
DENVER DIVISION

J. F. NEILL, ASSISTANT DIVISION MANAGER

P. O. BOX 2100
DENVER, COLO. 80201

July 18, 1966

UNORTHODOX LOCATION
BLANCO PICTURED CLIFFS
SAN JUAN COUNTY, NEW MEXICO

New Mexico Oil Conservation Commission
P. O. Box 2088
Santa Fe, New Mexico 87501

Gentlemen:

Reference is made to Tenneco's application made under Section I, Rule 104-F for unorthodox location in the Blanco Pictured Cliffs formation because of topographical reasons preventing a standard location.

Texaco Inc. has no objection to the well being drilled at a location 1370 Ft. FSL, 575 Ft. FWL, Section 30, Township 30 North, Range 9 West, San Juan County, New Mexico.

Very truly yours,

LEB:WH

cc: Tenneco Oil Co.
P. O. Box 1714
Durango, Colorado

OIL CONSERVATION COMMISSION
Aztec DISTRICT

OIL CONSERVATION COMMISSION
BOX 871
SANTA FE, NEW MEXICO

DATE July 18, 1966

Re: Proposed NSP _____

Proposed NWU _____

Proposed NSL xxx

Proposed NFO _____

Proposed DC _____

Gentlemen:

I have examined the application dated July 11, 1966
for the Tenneco Oil Co. Florance #94 K-30-30N-9W
Operator Lease and Well No. S-T-R

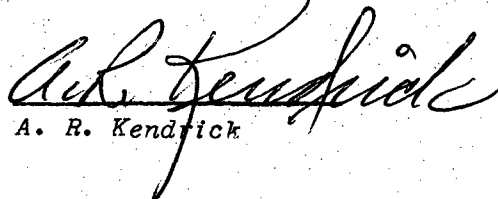
and my recommendations are as follows:

Approve _____

96 JUL 21 4 12 PM '66

MAIN OFFICE 000

Yours very truly,


A. R. Kendrick



TENNECO OIL COMPANY • P. O. BOX 1714 • 835 SECOND AVENUE • DURANGO, COLORADO 81302

MAIN OFFICE 000
AUG 1 AM 7 49

July 11, 1966

BW

New Mexico Oil Conservation Commission
P. O. Box 2088
Santa Fe, New Mexico

Gentlemen:

El Paso Natural Gas Company has no objections to a Blanco Pictured Cliffs well being drilled by Tenneco Oil Company on an unorthodox location offsetting their acreage, located 1370' FSL, 575' FWL, Section 30, T-30-N, R-9-W, San Juan County, New Mexico.


Well Name - Florance No. 94.

D. H. Canfield
EL PASO NATURAL GAS COMPANY

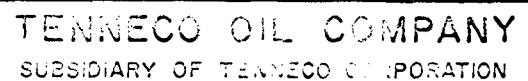
HCN:hes

CC: Tenneco Oil Company
P. O. Box 1714
Durango, Colorado

R 9 W



PROPOSED FLORANCE NO. 94



NON-STANDARD PROCRATION UNITS

SCALE IN FEET

2000 1000 0 2000

L.B.P.

4 - 66

**NEW MEXICO OIL CONSERVATION COMMISSION
WELL LOCATION AND ACERAGE DEDICATION PLAT**

All distances must be from the outer boundaries of the Section

Operator TENNECO OIL COMPANY		Lease FLORANCE		Well No. 806
Unit Letter K	Section 30	Township 30 North	Range 9 West	County San Juan
Actual Footage Location of Well:				
1370	feet from the	South	line and	575
			feet from the	West
Ground Level Elev.	Producing Formation	Pool	Dedicated Acreage	
6047 GR	Blanco PC	Blanco PC	156.08	SW/4 Acres

1. Outline the acreage dedicated to the subject well by colored pencil or hatchure marks on the plat below.
2. If more than one lease is dedicated to the well, outline each and identify the ownership thereof (both as to working interest and royalty),
3. If more than one lease of different ownership is dedicated to the well, have the interests of all owners been consolidated by communitization, unitization, force-pooling, etc?
☐ Yes ☐ No If answer is "yes," type of consolidation _____

If answer is "no," list the owners and tract descriptions which have actually consolidated. (Use reverse side of this form if necessary.) _____

No allowable will be assigned to the well until all interests have been consolidated (by communitization, unitization, forced-pooling, or otherwise) or until a non standard unit, eliminating such interests, has been approved by the Commission.

CERTIFICATION

I hereby certify that the information contained herein is true and complete to the best of my knowledge and belief.

Harold C. Nichols
 Name
Sr Prod Clerk
 Position
Tenneco Oil
 Company

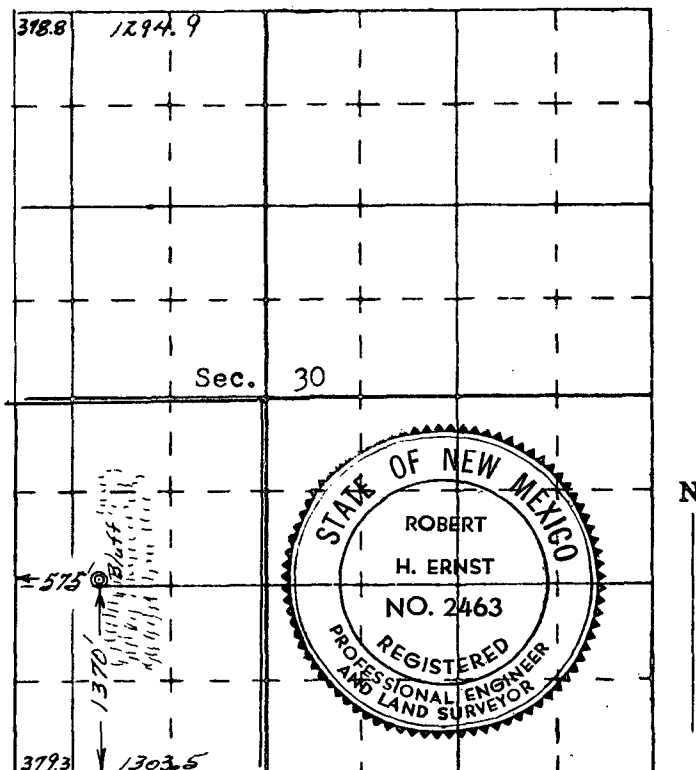
Date 7-11-66

I hereby certify that the well location shown on this plat was plotted from field notes of actual surveys made by me or under my supervision, and that the same is true and correct to the best of my knowledge and belief.

21 June 1966

Robert H. Ernst
 Registered Professional Engineer
 and/or Land Surveyor
Robert H. Ernst
N. Mex. PE & LS 2463

Certificate No. _____



**ERNST ENGINEERING CO.
DURANGO, COLORADO**