

RP
1120

XTO ENERGY
SDE 31 FEDERAL #4
FLOW LINE LEAK
Unit F, Sect. 31, T. 23 S., R. 32 E.
GPS: 32 15' 46" N 103 43' 00" W

CLOSURE



Prepared by
Eddie Seay Consulting
November 2006

Application - PPAC 0631833255

November 30, 2006

NMOCD Environmental
ATTN: Larry Johnson
1625 N. French Drive
Hobbs, NM 88240

RE: XTO Energy
SDE 31 Fed. #4

Mr. Johnson:


XTO has completed the excavation phase of this remediation and testing. We are within guidelines for closing and would like to backfill with clean soil, level, contour and seed.

XTO excavated approximately 288 cu. yds. of oily dirt and hauled it to CRI Disposal, an OCD approved facility. The clean soil will come from a site just North of the spill.

Whenever we get approval, we will backfill as approved and send a final report. (Larry Johnson, with OCD, reviewed analytical and approved closure 11/29/06.)

Find enclosed photos, analytical and map of site. If you have any questions, please call.

Sincerely,

A handwritten signature in black ink, appearing to read "Eddie W. Seay", with a long, sweeping underline that extends to the right.

Eddie W. Seay, Agent
Eddie Seay Consulting
601 W. Illinois
Hobbs, NM 88242
(505)392-2236
seay04@leaco.net



PHONE (325) 673-7001 • 2111 BEECHWOOD • ABILENE, TX 79603

PHONE (505) 393-2326 • 101 E. MARLAND • HOBBS, NM 88240

ANALYTICAL RESULTS FOR
EDDIE SEAY CONSULTING
ATTN: EDDIE SEAY
601 W. ILLINOIS
HOBBS, NM 88242
FAX TO: (505) 392-6949


Receiving Date: 11/27/06
Reporting Date: 11/29/06
Project Owner: XTO
Project Name: XTO SDE 31 #4
Project Location: 50 MILES W / HOBBS, NM


Sampling Date: 11/27/06
Sample Type: SOIL
Sample Condition: COOL & INTACT
Sample Received By: BC
Analyzed By: BC/AB

LAB NUMBER	SAMPLE ID	GRO (C ₆ -C ₁₀) (mg/Kg)	DRO (>C ₁₀ -C ₂₈) (mg/Kg)	CI* (mg/Kg)
ANALYSIS DATE		11/28/06	11/28/06	11/27/06
H11840-1	SDE 31 - 1	85.3	1070	1650
H11840-2	SDE 31 - 2	<10.0	52.6	160
H11840-3	SDE 31 - 3	<10.0	20.5	672
H11840-4	SDE 31 - 4	<10.0	31.3	112
H11840-5	SDE 31 - 5	<10.0	157	112
Quality Control		767	765	470
True Value QC		800	800	500
% Recovery		95.8	95.7	94.0
Relative Percent Difference		1.0	1.3	4.2

METHODS: TPH GRO & DRO: EPA SW-846 8015 M; CI: Std. Methods 4500-CI'B

*Analyses performed on 1:4 w:v aqueous extracts.


Chemist


Date

H11840

PLEASE NOTE: Liability and Damages. Cardinal's liability and client's exclusive remedy for any claim arising, whether based in contract or tort, shall be limited to the amount paid by client for analyses. All claims, including those for negligence and any other cause whatsoever shall be deemed waived unless made in writing and received by Cardinal within thirty (30) days after completion of the applicable service. In no event shall Cardinal be liable for incidental or consequential damages, including, without limitation, business interruptions, loss of use, or loss of profits incurred by client, its subsidiaries, affiliates or successors arising out of or related to the performance of services hereunder by Cardinal, regardless of whether such claim is based upon any of the above-stated reasons or otherwise.



ARDINAL LABORATORIES, INC.

2111 Beechwood, Abilene, TX 79603 101 East Maryland, Hobbs, NM 88240
(915) 673-7001 Fax (915) 673-7020 (505) 393-2326 Fax (505) 393-2476

CHAIN-OF-CUSTODY AND ANALYSIS REQUEST

Company Name: Eddie Sam Consulting		P.O. #:		BILL TO		ANALYSIS REQUEST	
---	--	---------	--	---------	--	------------------	--

Project Manager: Eddie Sam		Company:					
-----------------------------------	--	----------	--	--	--	--	--

Address: 601 W Illinois		Attn:					
--------------------------------	--	-------	--	--	--	--	--

City: Abilene		State: NM		Zip: 86242			
----------------------	--	------------------	--	-------------------	--	--	--

Phone #: 392-2234		Fax #: 392-6949		Address:			
--------------------------	--	------------------------	--	----------	--	--	--

Project #: XT0 SDE 31-4		Project Owner: XT0		City:			
--------------------------------	--	---------------------------	--	-------	--	--	--

Project Name: XT0 SDE 31-4		State:		Zip:			
-----------------------------------	--	--------	--	------	--	--	--

Project Location: 50 miles W of Abilene		Phone #:					
--	--	----------	--	--	--	--	--

Sampler Name: Eddie Sam		Fax #:					
--------------------------------	--	--------	--	--	--	--	--

FOR LAB USE ONLY		MATRIX		PRESERV		SAMPLING	
------------------	--	--------	--	---------	--	----------	--

Lab I.D.		Sample I.D.		(G)RAB OR (C)OMP		# CONTAINERS	
----------	--	-------------	--	------------------	--	--------------	--

GROUNDWATER		WASTEWATER		SOIL		CRUDE OIL	
-------------	--	------------	--	------	--	-----------	--

SLUDGE		OTHER :		ACID/BASE:		ICE / COOL	
--------	--	---------	--	------------	--	------------	--

OTHER :		DATE		TIME			
---------	--	------	--	------	--	--	--

DATE		TIME					
------	--	------	--	--	--	--	--

DATE		TIME					
------	--	------	--	--	--	--	--

DATE		TIME					
------	--	------	--	--	--	--	--

DATE		TIME					
------	--	------	--	--	--	--	--

DATE		TIME					
------	--	------	--	--	--	--	--

DATE		TIME					
------	--	------	--	--	--	--	--

DATE		TIME					
------	--	------	--	--	--	--	--

DATE		TIME					
------	--	------	--	--	--	--	--

DATE		TIME					
------	--	------	--	--	--	--	--

DATE		TIME					
------	--	------	--	--	--	--	--

DATE		TIME					
------	--	------	--	--	--	--	--

PLEASE NOTE: Liability and Damages: Cardinal's liability and client's exclusive remedy for any claim arising whether based in contract or tort, shall be limited to the amount paid by the client for the analyses. All claims including those for negligence and any other cause whatsoever shall be deemed waived unless made in writing and received by Cardinal within 30 days after completion of the applicable service. In no event shall Cardinal be liable for incidental or consequential damages, including without limitation, business interruptions, loss of use, or loss of profits incurred by client, its subsidiaries, affiliates or successors arising out of or related to the performance of services rendered by Cardinal, regardless of whether such claim is based upon any of the above stated reasons or otherwise.

Sampler Relinquished: **Eddie Sam** Date: **11/27** Time: **9:00** Received By: **Buyer** Date: **11/27** Time: **11:20**

Relinquished By: **Eddie Sam** Date: **11/27** Time: **9:00** Received By: **Buyer** Date: **11/27** Time: **11:20**

Delivered By: (Circle One) **UPS** - Bus - Other: **UPS** Sample Condition: **Intact** Checked By: **Buyer** (Initials)

Cardinal cannot accept verbal changes. Please fax written changes to 505-393-2476.

Terms and Conditions: Interest will be charged on all accounts more than 30 days past due at the rate of 24% per annum from the original date of invoice, and all costs of collection, including attorney's fees.



ARDINAL LABORATORIES

PHONE (325) 673-7001 • 2111 BEECHWOOD • ABILENE, TX 79603
PHONE (505) 393-2318 • 101 E. MARLAND • HOBBS, NM 88240

ANALYTICAL RESULTS FOR
EDDIE SEAY CONSULTING
ATTN: EDDIE SEAY
601 W. ILLINOIS
HOBBS, NM 88242
FAX TO: (505) 392-6949

Receiving Date: 11/27/06
Reporting Date: 11/29/06
Project Owner: XTO
Project Name: XTO SDE 31 #4
Project Location: 50 MILES W / HOBBS, NM

Sampling Date: 11/27/06
Sample Type: SOIL
Sample Condition: COOL & INTACT
Sample Received By: BC
Analyzed By: BC/AB

LAB NUMBER	SAMPLE ID	GRO (C ₈ -C ₁₀) (mg/Kg)	DRO (C ₁₀ -C ₂₈) (mg/Kg)	CI* (mg/Kg)
ANALYSIS DATE		11/28/06	11/28/06	11/27/06
H11840-1	SDE 31 - 1	85.3	1070	1650
H11840-2	SDE 31 - 2	<10.0	52.6	160
H11840-3	SDE 31 - 3	<10.0	20.5	672
H11840-4	SDE 31 - 4	<10.0	31.3	112
H11840-5	SDE 31 - 5	<10.0	157	112
Quality Control		767	765	470
True Value QC		800	800	500
% Recovery		95.8	95.7	94.0
Relative Percent Difference		1.0	1.3	4.2

METHODS: TPH GRO & DRO: EPA SW-846 8015 M; CI: Std. Methods 4500-CI'B
*Analyses performed on 1:4 w/v aqueous extracts.

Burgess J. Cochrane
Chemist

11/29/06
Date

OK
Harry Johnson
11/29/06

H11840

PLEASE NOTE: Liability and Damages. Cardinal's liability and client's exclusive remedy for any claim arising, whether based in contract or tort, shall be limited to the amount paid by client for analyses. All claims, including those for negligence and any other cause whatsoever shall be deemed waived unless made in writing and received by Cardinal within thirty (30) days after completion of the applicable service. In no event shall Cardinal be liable for incidental or consequential damages, including, without limitation, business interruptions, loss of use, or loss of profits incurred by client, its subsidiaries, affiliates or successors arising out of or related to the performance of services hereunder by Cardinal, regardless of whether such claim is based upon any of the above-stated reasons or otherwise.

French Dr., Hobbs, NM 88240
W. Grand Avenue, Artesia, NM 88210
Rio Brazos Road, Aztec, NM 87410
S. St. Francis Dr., Santa Fe, NM 87505

State of New Mexico
Energy Minerals and Natural Resources

Oil Conservation Division
1220 South St. Francis Dr.
Santa Fe, NM 87505

Form C-141
Revised October 10, 2003

Submit 2 Copies to appropriate
District Office in accordance
with Rule 116 on back
side of form

Release Notification and Corrective Action

OPERATOR

☒ Initial Report ☐ Final Report

Name of Company	XTO Energy	Contact	Gene Hudson
Address	Box 700 El Union NM 88231	Telephone No.	441-1634
Facility Name	SDE 31 Federal	Facility Type	Flow line

Surface Owner	FED	Mineral Owner	BLM	Lease No.	NM 18248
---------------	-----	---------------	-----	-----------	----------

LOCATION OF RELEASE

Unit Letter	Section	Township	Range	Feet from the	North/South Line	Feet from the	East/West Line	County
F	31	23	32					lea

Latitude _____ Longitude _____

1RP# 1120

NATURE OF RELEASE

Type of Release	Production Flow 8.14 water	Volume of Release	35 bb	Volume Recovered	0
Source of Release	Flow line / Truck Rain area	Date and Hour of Occurrence	10/30	Date and Hour of Discovery	10/30
Was Immediate Notice Given?	<input checked="" type="checkbox"/> Yes <input type="checkbox"/> No <input type="checkbox"/> Not Required	If YES, To Whom?	Pat Caperton		
By Whom?	Jerry Pankay	Date and Hour			
Was a Watercourse Reached?	<input type="checkbox"/> Yes <input checked="" type="checkbox"/> No	If YES, Volume Impacting the Watercourse.			

If a Watercourse was Impacted, Describe Fully.*

Describe Cause of Problem and Remedial Action Taken.*

Truck ran over fl. and line parted.

Describe Area Affected and Cleanup Action Taken.*

line was repaired, and area contained
will file Work Plan for final cleanup.

I hereby certify that the information given above is true and complete to the best of my knowledge and understand that pursuant to NMOCD rules and regulations all operators are required to report and/or file certain release notifications and perform corrective actions for releases which may endanger public health or the environment. The acceptance of a C-141 report by the NMOCD marked as "Final Report" does not relieve the operator of liability should their operations have failed to adequately investigate and remediate contamination that pose a threat to ground water, surface water, human health or the environment. In addition, NMOCD acceptance of a C-141 report does not relieve the operator of responsibility for compliance with any other federal, state, or local laws and/or regulations.

OIL CONSERVATION DIVISION

Signature: Eddie W. Seay

Printed Name: Eddie W Seay

Title: Agent

E-mail Address: seay_04@leaco.net

Date: 11/1/06

Phone: 505-390-2454

Approved by District Supervisor: *[Signature]*


Approval Date: 11-15-06

Expiration Date: 3-14-07

Conditions of Approval:

Attached ☐

Attach Additional Sheets If Necessary









District I
1625 N. French Dr., Hobbs, NM 88240
District II
1301 W. Grand Avenue, Artesia, NM 88210
District III
100 Rio Brazos Road, Aztec, NM 87410
District IV
1220 S. St. Francis Dr., Santa Fe, NM 87505

State of New Mexico
Energy Minerals and Natural Resources

Oil Conservation Division
1220 South St. Francis Dr.
Santa Fe, NM 87505

Form C-141
Revised October 10, 2003

Submit 2 Copies to appropriate
District Office in accordance
with Rule 116 on back
side of form

Release Notification and Corrective Action

OPERATOR

☐ Initial Report ☒ Final Report

Name of Company	XTO Energy	Contact	Gene Hudson
Address	Box 700 Eunice NM 89231	Telephone No.	505. 441. 1634
Facility Name	SDE 31 Fed.	Facility Type	Flow Lines
Surface Owner	Fed	Mineral Owner	BLM
		Lease No.	NM 19848

LOCATION OF RELEASE

Unit Letter	Section	Township	Range	Feet from the	North/South Line	Feet from the	East/West Line	County
F	31	23	32					Lea

AP# 30025 32716000 Latitude 32° 15' 46" Longitude 103° 43' 00" RP # 1120

NATURE OF RELEASE

Type of Release	oil & water	Volume of Release	35 bbl	Volume Recovered	0
Source of Release	Flow lines next to road	Date and Hour of Occurrence	10/30	Date and Hour of Discovery	10/30
Was Immediate Notice Given?	<input checked="" type="checkbox"/> Yes <input type="checkbox"/> No <input type="checkbox"/> Not Required	If YES, To Whom?	Pat Caperton also Paul Evans BLM		
By Whom?	Serry Parker	Date and Hour			
Was a Watercourse Reached?	<input type="checkbox"/> Yes <input checked="" type="checkbox"/> No	If YES, Volume Impacting the Watercourse.			

If a Watercourse was Impacted, Describe Fully.*

Describe Cause of Problem and Remedial Action Taken.*

Describe Area Affected and Cleanup Action Taken.*

area was 2-4 ft wide running into pastures approx 250 ft.
All contaminated soil was excavated and hauled to CRZ for disposal.
Clean soil was replaced, Larry Johnson Approved analytical site closed.

I hereby certify that the information given above is true and complete to the best of my knowledge and understand that pursuant to NMOCD rules and regulations all operators are required to report and/or file certain release notifications and perform corrective actions for releases which may endanger public health or the environment. The acceptance of a C-141 report by the NMOCD marked as "Final Report" does not relieve the operator of liability should their operations have failed to adequately investigate and remediate contamination that pose a threat to ground water, surface water, human health or the environment. In addition, NMOCD acceptance of a C-141 report does not relieve the operator of responsibility for compliance with any other federal, state, or local laws and/or regulations.

OIL CONSERVATION DIVISION

Signature:	Approved by District Supervisor: <u>Ennio Guear</u>		
Printed Name: Eddie W Serry	Approval Date: 2-15-07	Expiration Date: _____	
Title: Agent	Conditions of Approval: _____	Attached <input type="checkbox"/>	
E-mail Address: serry.04@leaco.net			
Date: 2/14/07 Phone: 505.392.2236			

Attach Additional Sheets If Necessary