

District I
1625 N. French Dr., Hobbs, NM 88240
District II
1301 W. Grand Avenue, Artesia, NM 88210
District III
1000 Rio Brazos Road, Aztec, NM 87410
District IV
1220 S. St. Francis Dr., Santa Fe, NM 87505

State of New Mexico
Energy Minerals and Natural Resources
Oil Conservation Division
1220 South St. Francis Dr.
Santa Fe, NM 87505

Form C-141
Revised October 10, 2003

Submit 2 Copies to appropriate
District Office in accordance
with Rule 116 on back
side of form

Release Notification and Corrective Action

OPERATOR

☒ Initial Report ☐ Final Report

Name of Company	Rice Operating	Contact	Tony Grieco
Address	122 W. Taylor St., Hobbs, NM 88240	Telephone No.	(505) 631-2532
Facility Name	EME L-20 Junction Box	Facility Type	Salt Water Gathering System

Surface Owner	Jimmie T. Cooper	Mineral Owner		Lease No.	
---------------	------------------	---------------	--	-----------	--

LOCATION OF RELEASE

Unit Letter	Section	Township	Range	Feet from the	North/South Line	Feet from the	East/West Line	County
L	20	19S	37E					

Latitude 32° 38.552 N Longitude 103° 16.720 W

NATURE OF RELEASE

Type of Release	Produced Water	Volume of Release	60 barrels	Volume Recovered	30 barrels
Source of Release	Broken 6" A-C Pipeline	Date and Hour of Occurrence	Unknown	Date and Hour of Discovery	2/7/07 10:00 AM
Was Immediate Notice Given?	<input checked="" type="checkbox"/> Yes <input type="checkbox"/> No <input type="checkbox"/> Not Required	If YES, To Whom?	Pat Caperton		
By Whom?	Tony Grieco	Date and Hour	2/7/07 1:30 PM		
Was a Watercourse Reached?	<input type="checkbox"/> Yes <input checked="" type="checkbox"/> No	If YES, Volume Impacting the Watercourse.			



If a Watercourse was Impacted, Describe Fully.*

Describe Cause of Problem and Remedial Action Taken.*
Cracked 6" A-C line. Line has been permanently repaired

Describe Area Affected and Cleanup Action Taken.*

Area consisted of pasture and pipeline right-of-way. A water truck was called to the location and removed approx. 30 barrels of standing water. Delineation results and work plan to follow. Groundwater is between 40-50 ft bgs

I hereby certify that the information given above is true and complete to the best of my knowledge and understand that pursuant to NMOCD rules and regulations all operators are required to report and/or file certain release notifications and perform corrective actions for releases which may endanger public health or the environment. The acceptance of a C-141 report by the NMOCD marked as "Final Report" does not relieve the operator of liability should their operations have failed to adequately investigate and remediate contamination that pose a threat to ground water, surface water, human health or the environment. In addition, NMOCD acceptance of a C-141 report does not relieve the operator of responsibility for compliance with any other federal, state, or local laws and/or regulations.

Signature: 		OIL CONSERVATION DIVISION	
Printed Name: Tony Grieco		Approved by District Supervisor: 	
Title: Environmental Tech		Approval Date: 2-15-07	Expiration Date: 4-15-07
E-mail Address: tgrieco@riceswd.com		Conditions of Approval:	
Date: 2/8/07 Phone: (505) 631-2532		Attached <input type="checkbox"/>	

* Attach Additional Sheets If Necessary

Facility - PPAC0704652459
Incident - PPAC0704652554

FULL DELINEATION FOR OCS APPROVAL
application - PPAC0704652651

RP#1159

FEB. 15. 2007 9:34AM

CITATION OIL & GAS

NO. 350

P. 2

District I
1624 N. French Dr., Hobbs, NM 88240
District II
1301 W. Grand Avenue, Artesia, NM 88210
District III
1006 Rio Brazos Road, Aztec, NM 87410
District IV
1220 S. St. Francis Dr., Santa Fe, NM 87505

State of New Mexico
Energy Minerals and Natural Resources

Oil Conservation Division
1220 South St. Francis Dr.
Santa Fe, NM 87505

Form C-141
Revised October 10, 2003

Submit 2 Copies to appropriate
District Office in accordance
with Rule 116 on back
side of form

Release Notification and Corrective Action

OPERATOR

☒ Initial Report ☐ Final Report

Name of Company - Evans Oil Company	Contact - James R. Evans
Address - P.O. Box 1076	Telephone No. (432) 557-5870 or (432) 561-5953
Facility Name - Persons Lease, well No. 2	Facility Type - Producing Oil & Gas Lease
Surface Owner - Amos Persons, in care of J.T. Cooper, P. O. Box 55, Monument, NM 88265	Mineral Owner - Various API # 30-025-04084

LOCATION OF RELEASE

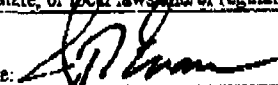

Unit Letter	Section	Township	Range	Feet from the	North/South Line	Feet from the	East/West Line	County
J	27	19S	36E	1980'	FSL	1980'	FEL	Lea

Latitude N 32° 37' 45.4" Longitude W 105° 20' 20.9"

NATURE OF RELEASE

Type of Release - Produced fluid (Oil & Wtr)	Volume of Release - 4 Bbls	Volume Recovered - 3 Bbls
Source of Release - Snuffing Box Leak	Date and Hour of Occurrence 12/23/06 (7AM to 3 PM)	Date and Hour of Discovery 12/23/06 (2 PM)
Was Immediate Notice Given? <input type="checkbox"/> Yes <input checked="" type="checkbox"/> No <input type="checkbox"/> Not Required	If YES, To Whom?	
By Whom?	Date and Hour	
Was a Watercourse Reached? <input type="checkbox"/> Yes <input checked="" type="checkbox"/> No	If YES, Volume Impacting the Watercourse.	
If a Watercourse was Impacted, Describe Fully.*		
Initial Report, evacuation planned to determine impact.		
Describe Cause of Problem and Remedial Action Taken.* Snuffing box leak at well head after Lease Operator made property on 12/23/06. Lease Operator notified at approximately 3 PM, turned well off, repaired snuffing box, used vacuum truck and backhoe to remove fluid and soil impacted.		
Describe Area Affected and Cleanup Action Taken.* Approximate dimensions 12' x 20' with fluid spilling down access road to well. Vacuum truck removed oil & water from spill and hauled to public SWD. Backhoe & dump truck used to remove surface soil affected by spill. Produced water chlorides 112,000 ppm. Work Plan will be turned in after initial assessment; from Eddy Seay Environmental Consulting (505) 392-2236, fax - (505) 392-6949.		

I hereby certify that the information given above is true and complete to the best of my knowledge and understand that pursuant to NMOCD rules and regulations all operators are required to report and/or file certain release notifications and perform corrective actions for releases which may endanger public health or the environment. The acceptance of a C-141 report by the NMOCD marked as "Final Report" does not relieve the operator of liability should their operations have failed to adequately investigate and remediate contamination that pose a threat to ground water, surface water, human health or the environment. In addition, NMOCD acceptance of a C-141 report does not relieve the operator of responsibility for compliance with any other federal, state, or local laws and/or regulations.

Signature: 	OIL CONSERVATION DIVISION	
Printed Name: James R. Evans	Approved by District Supervisor: 	
Title: Owner's Agent	Approval Date: 2.15.07	Expiration Date: 4.15.07
E-mail Address: j.evans@ecog.com	Conditions of Approval:	Attached <input type="checkbox"/>
Date: 2/15/07	Phone: (432) 561-5953 wk	① WORK PLAN SUBMITTAL FOR APPROVAL BY 4-15-07

* Attach Additional Sheets If Necessary