

*NSL for Tubb gas and  
Blinebry Gas  
413  
issue 3-6-68  
(R-1670 Rule 3)*

TEXAS PACIFIC OIL COMPANY

P. O. Box 1069  
Hobbs, New Mexico 88240

February 5, 1968

Oil Conservation Commission  
P. O. Box 2088  
Santa Fe, New Mexico

Attention: A. L. Porter, Jr.

MAIN OFFICE 00

'68 FEB 15 AM 8 3

Application for Standard Unit  
with Non-Standard Location  
Elliott B-9 Well No. 5  
C-Sec. 9, T-22-S; R-37-E  
Lea County, New Mexico

Dear Sir:

Texas Pacific Oil Company respectfully submits this application for and requests administrative approval for a standard 160 acre gas unit with a non-standard location in the Blinebry and Tubb Gas pools consisting of the following acreage:

TOWNSHIP 22-S; RANGE 37-E  
NW/4 of Section 9  
660' FNL & 2130' FWL

This location being outside the boundaries for a standard location we are asking exception under Rule 104, Section D, Sub-Section II, Paragraph F of the Oil Conservation Commission Rules and Regulations.

In support of our request for exception approval without notice and hearing the following is submitted:

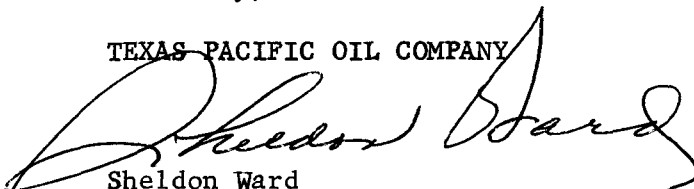
1. Gas Proration unit consists of contiguous quarter-quarter sections.
2. Lies wholly within a single governmental section.
3. The proposed gas proration unit may reasonably be presumed to be productive of gas.
4. A plat showing acreage to be dedicated, well location, and offset ownerships.
5. All offset operators have been furnished a copy of this application by certified mail.

Page 2  
2-5-68

This well was originally completed as a Drinkard oil well and was recently recompleted as a Blinebry gas and Tubb gas dual on Order No. MC-1807.

Sincerely,

TEXAS PACIFIC OIL COMPANY



Sheldon Ward  
Area Superintendent

tk  
Attachment

MAILING LIST

O. C. C. - Box 1980 - Hobbs  
U. S. G. S. - Box 1838 - Hobbs  
Gulf Oil Corp. - Box 1150 - Midland  
Ohio Petroleum Co. - Box 3167 - Midland  
Humble Oil Corp. - Box 1600 - Midland  
Mobil Oil Corp. - Box 633 - Midland  
Guy Zackry - Box 1685 - Hobbs  
Getty Oil Co. - Box 1231 - Midland  
Pan American Petroleum - Box 1540 - Midland  
Sinclair Oil & Gas Co. - Box 1470 - Midland  
Shell Oil Co. - Box 1509 - Midland

**NEW MEXICO OIL CONSERVATION COMMISSION  
WELL LOCATION AND ACREAGE DEDICATION PLAT**

Form C-102  
Supersedes C-128  
Effective 1-1-65

All distances must be from the outer boundaries of the Section.

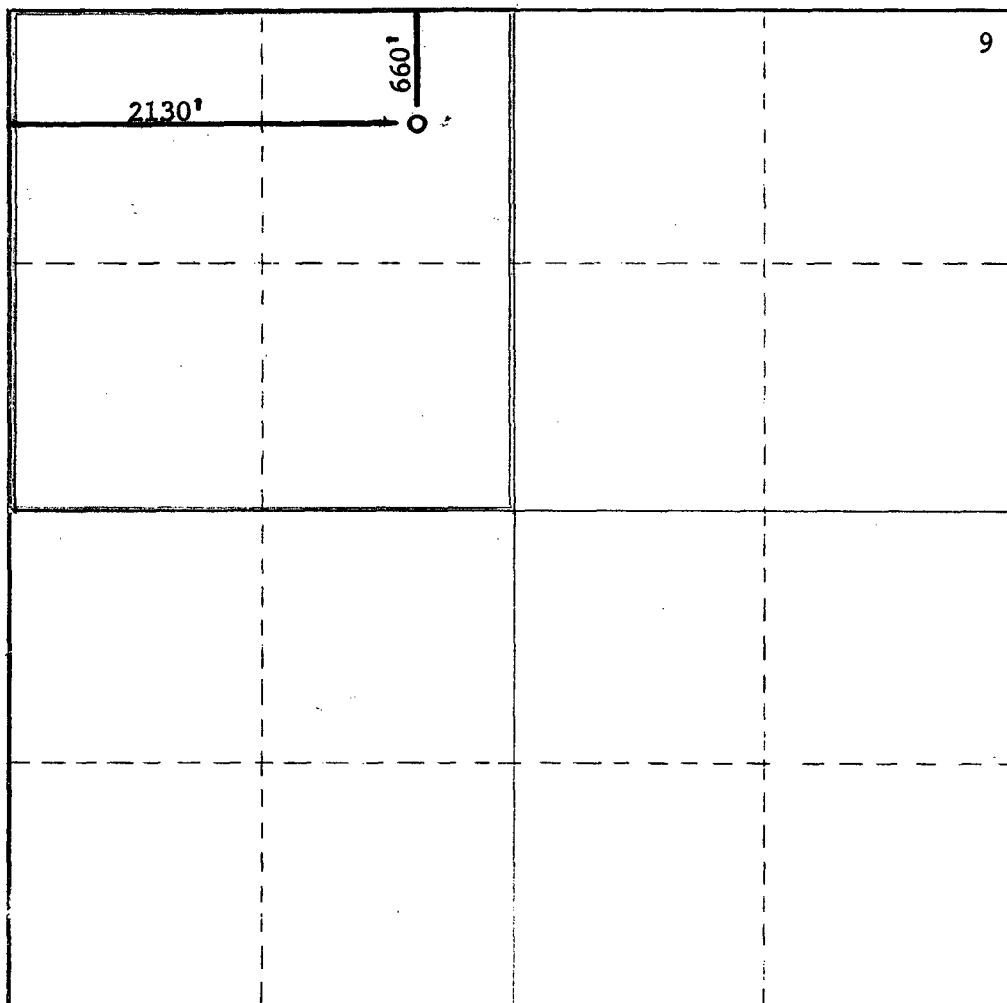
Operator <b>TEXAS PACIFIC OIL COMPANY</b>			Lease <b>ELLIOTT B-9</b>		Well No. <b>5</b>
Unit Letter <b>C</b>	Section <b>9</b>	Township <b>22-S</b>	Range <b>37-E</b>	County <b>Lea</b>	
Actual Footage Location of Well:					
<b>660</b> feet from the <b>North</b> line and		<b>2130</b> feet from the <b>West</b> line			
Ground Level Elev. <b>3424'</b>	Producing Formation <b>Blinebry - Tubb</b>	Pool <b>Blinebry - Tubb</b>	Dedicated Acreage: <b>160</b> Acres		

1. Outline the acreage dedicated to the subject well by colored pencil or hachure marks on the plat below.
2. If more than one lease is dedicated to the well, outline each and identify the ownership thereof (both as to working interest and royalty).
3. If more than one lease of different ownership is dedicated to the well, have the interests of all owners been consolidated by communitization, unitization, force-pooling, etc?

☒ Yes    ☐ No    If answer is "yes" type of consolidation **Communitization.**

If answer is "no," list the owners and tract descriptions which have actually been consolidated. (Use reverse side of this form if necessary.) \_\_\_\_\_

No allowable will be assigned to the well until all interests have been consolidated (by communitization, unitization, forced-pooling, or otherwise) or until a non-standard unit, eliminating such interests, has been approved by the Commission.



**CERTIFICATION**

I hereby certify that the information contained herein is true and complete to the best of my knowledge and belief.

*[Signature]*  
Name

**Area Superintendent**

Position

**Texas Pacific Oil Company**

Company

**2-8-68**

Date

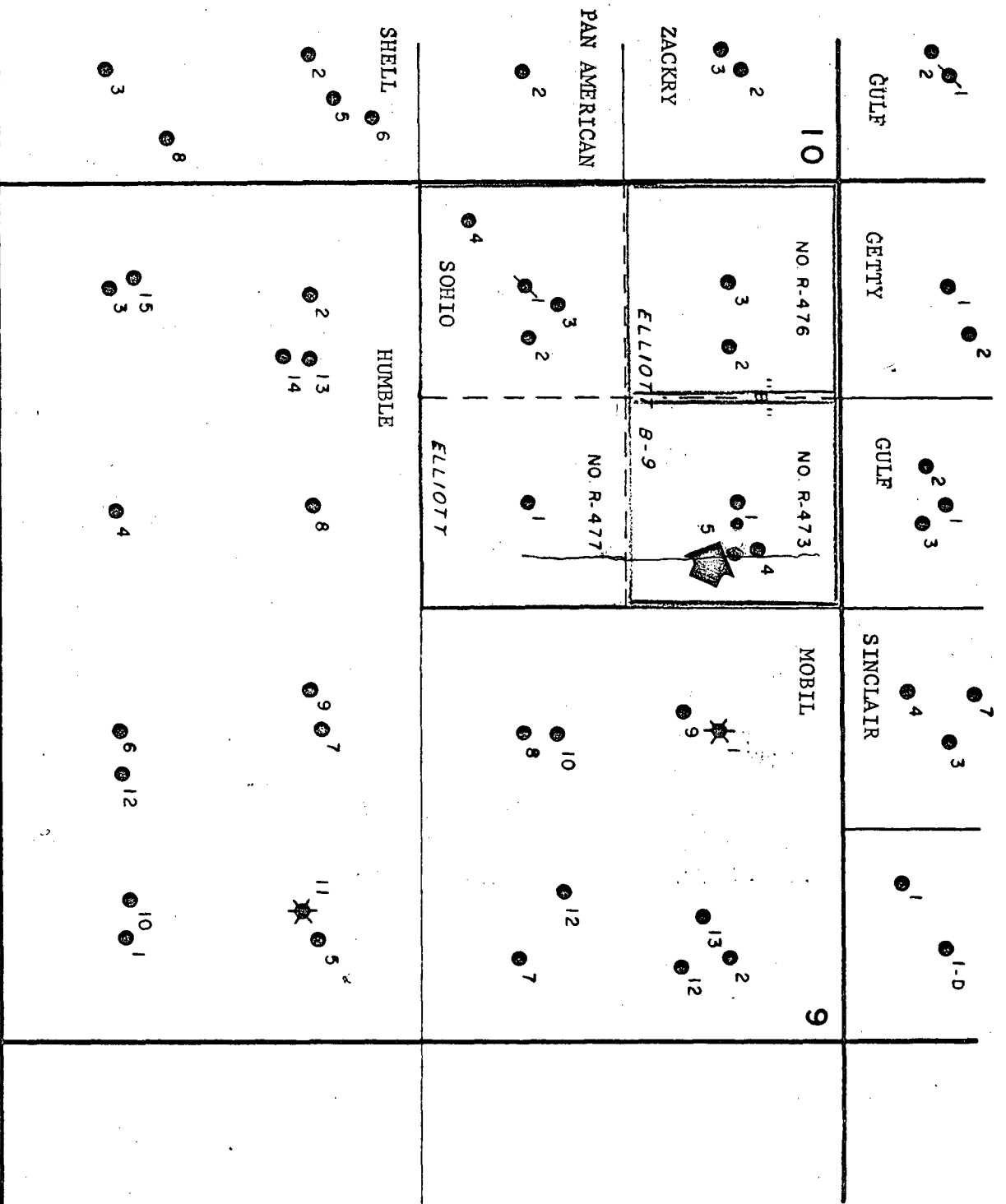
I hereby certify that the well location shown on this plat was plotted from field notes of actual surveys made by me or under my supervision, and that the same is true and correct to the best of my knowledge and belief.

Date Surveyed

Registered Professional Engineer and/or Land Surveyor

Certificate No.

0 330 660 990 1320 1650 1980 2310 2640 2000 1500 1000 500 0



T  
22  
S