


732-471

ANADARKO PRODUCTION COMPANY

3109 WINTHROP AVENUE P. O. BOX 9317 FORT WORTH, TEXAS 76107

CABLE ADDRESS: ANADARK



APR 000
APR 8 42
APR 3 1970

April 3, 1970

*NSP
issue 4-27-70
R-3706*

New Mexico Oil Conservation Commission
P.O. Box 2088
Santa Fe, New Mexico 87501

RE: Anadarko Production Company
Wortham "C" Well No. 2,
South Eunice San Andres Pool,
Lea County, New Mexico

*how far verify
topog.*

Gentlemen:

As provided by Section F of Rule 104 of the New Mexico Oil Conservation Commission, Anadarko Production Company hereby makes application for an exception to Sub-Section I of Section C of Rule 104 for its Wortham "C" Well No. 2, South Eunice San Andres Pool, Lea County, New Mexico at an unorthodox location 1877.7' FNL and 2407' FEL of Section 11-T22S-R37E due to topographical conditions at the standard location.

To support this application, we are enclosing three (3) copies each of (1) NMOCC Form C-102 showing the proposed location with an insert of topographic conditions and (2) a plat showing offset operators to the proposed location and proration unit.

Written waivers of objection to this application have been requested from Marathon Oil Company, Sohio Petroleum Company, Texas Pacific Oil Company, Mobil Oil Company, and Shell Oil Company, being

all of the direct offset operators. Our original request of each of the referenced operators was to send the requested waiver to your Hobbs office. This procedure is in error, and by telephone, we have requested each waiver to be directed to Santa Fe.

Your approval of this application at your earliest convenience upon receipt of the referenced waivers will be appreciated.

Respectfully submitted,

ANADARKO PRODUCTION COMPANY




C.W. Stumhoffer
Superintendent
Secondary Recovery Division

CWS/nl

Encl:

cc: New Mexico Oil Conservation Commission, Hobbs, New Mexico



ANADARKO PRODUCTION COMPANY

3109 WINTHROP AVENUE

P. O. BOX 9317

FORT WORTH, TEXAS 76107

CABLE ADDRESS: ANADARK

March 30, 1970

Mr. J.D. Ramey
District Supervisor
New Mexico Oil Conservation Commission
P.O. Box 1980
Hobbs, New Mexico 88240

RE: South Eunice San Andres
Pool, Lea County, New
Mexico

Dear Mr. Ramey:

As provided by Section F of Rule 104 of the New Mexico Oil Conservation Commission, Anadarko Production Company has made application for an exception to the Sub-Section I of Section C of Rule 104 for its Wortham "C" Well No. 2, South Eunice San Andres Pool, Lea County, New Mexico at an unorthodox location 1877.7 feet FNL and 2407 feet FEL of Section 11-T22S-R37E. This request is necessitated by topographical conditions as noted on the submitted OCC Form C-102.

Written waivers of objection to this application have been requested from Marathon Oil Company, Sohio Petroleum Company, Texas Pacific Oil Company, Mobil Oil Company, and Shell Oil Company, being all of the direct offset operators. Approval of

Mr. J.D. Ramey
District Supervisor
New Mexico Oil Conservation Commission

Page 2
March 30, 1970

this application is requested promptly upon receipt of these
written waivers.

Respectfully submitted,

ANADARKO PRODUCTION COMPANY

C.W. Stumhoffer

C.W. Stumhoffer
Superintendent
Secondary Recovery Division


CWS/nl

The undersigned offset operator waives any objection
to the above application.

Shell Oil Company

(Operator)
Jack L. Mahaffey, Jr.
BY _____
Jack L. Mahaffey, Jr.

(Name)
TITLE _____ Manager Production - West
DATE _____ April 7, 1970



ANADARKO PRODUCTION COMPANY

3109 WINTHROP AVENUE

P. O. BOX 9312

FORT WORTH, TEXAS 76107

CABLE ADDRESS: ANADARK

March 30, 1970

Mr. J.D. Ramey
District Supervisor
New Mexico Oil Conservation Commission
P.O. Box 1980
Hobbs, New Mexico 88240

RE: South Eunice San Andres
Pool, Lea County, New
Mexico

Dear Mr. Ramey:

As provided by Section F of Rule 104 of the New Mexico Oil Conservation Commission, Anadarko Production Company has made application for an exception to the Sub-Section I of Section C of Rule 104 for its Wortham "C" Well No. 2, South Eunice San Andres Pool, Lea County, New Mexico at an unorthodox location 1877.7 feet FNL and 2407 feet FEL of Section 11-T22S-R37E. This request is necessitated by topographical conditions as noted on the submitted OCC Form C-102.

Written waivers of objection to this application have been requested from Marathon Oil Company, Sohio Petroleum Company, Texas Pacific Oil Company, Mobil Oil Company, and Shell Oil Company, being all of the direct offset operators. Approval of

Mr. J.D. Ramey
District Supervisor
New Mexico Oil Conservation Commission

Page 2
March 30, 1970

this application is requested promptly upon receipt of these
written waivers.

Respectfully submitted,

ANADARKO PRODUCTION COMPANY

C.W. Stumhoffer

C.W. Stumhoffer
Superintendent
Secondary Recovery Division

CWS/nl

The undersigned offset operator waives any objection
to the above application.

MOBIL OIL CORPORATION

(Operator)

BY


John B. Hitt
(Name)

TITLE

Division Operations Engineer

DATE

April 3, 1970



ANADARKO PRODUCTION COMPANY

3109 WINTHROP AVENUE

P. O. BOX 9317

FORT WORTH, TEXAS 76107

CABLE ADDRESS: ANADARK

March 30, 1972

Mr. J.D. Ramey
District Supervisor
New Mexico Oil Conservation Commission
P.O. Box 1980
Hobbs, New Mexico 88240

RE: South Eunice San Andres
Pool, Lea County, New
Mexico

Dear Mr. Ramey:

As provided by Section F of Rule 104 of the New Mexico Oil Conservation Commission, Anadarko Production Company has made application for an exception to the Sub-Section I of Section C of Rule 104 for its Wortham "C" Well No. 2, South Eunice San Andres Pool, Lea County, New Mexico at an unorthodox location 1877.7 feet FNL and 2407 feet FEL of Section 11-T22S-R37E. This request is necessitated by topographical conditions as noted on the submitted OCC Form C-102.

Written waivers of objection to this application have been requested from Marathon Oil Company, Sohio Petroleum Company, Texas Pacific Oil Company, Mobil Oil Company, and Shell Oil Company, being all of the direct offset operators. Approval of

Mr. J.D. Ramey
District Supervisor
New Mexico Oil Conservation Commission

Page 2
March 30, 1970

this application is requested promptly upon receipt of these
written waivers.

Respectfully submitted,

ANADARKO PRODUCTION COMPANY

C.W. Stumhoffer

C.W. Stumhoffer
Superintendent
Secondary Recovery Division

CWS/nl

The undersigned offset operator waives any objection
to the above application.

TEXAS PACIFIC OIL COMPANY, INC.

(Operator)

BY

R. J. Womack

R. J. Womack


(Name)

TITLE

DISTRICT MANAGER

DATE

4-7-70



ANADARKO PRODUCTION COMPANY

3109 WINTHROP AVENUE

P. O. BOX 9317

FORT WORTH, TEXAS 76107

CABLE ADDRESS: ANDK

March 30, 1970

APR 15 AM 8 44
1970


Mr. J.D. Ramey
District Supervisor
New Mexico Oil Conservation Commission
P.O. Box 1980
Hobbs, New Mexico 88240

RE: South Eunice San Andres
Pool, Lea County, New
Mexico

Dear Mr. Ramey:

As provided by Section F of Rule 104 of the New Mexico Oil Conservation Commission, Anadarko Production Company has made application for an exception to the Sub-Section I of Section C of Rule 104 for its Wortham "C" Well No. 2, South Eunice San Andres Pool, Lea County, New Mexico at an unorthodox location 1877.7 feet FNL and 2407 feet FEL of Section 11-T22S-R37E. This request is necessitated by topographical conditions as noted on the submitted OCC Form C-102.

Written waivers of objection to this application have been requested from Marathon Oil Company, Sohio Petroleum Company, Texas Pacific Oil Company, Mobil Oil Company, and Shell Oil Company, being all of the direct offset operators. Approval of



ANADARKO PRODUCTION COMPANY

3109 WINTHROP AVENUE P. O. BOX 9317 FORT WORTH, TEXAS 76107

CABLE ADDRESS: ANDARK

March 30, 1970

RECEIVED
APR 1 1970
AM 8 10

Mr. J.D. Ramey
District Supervisor
New Mexico Oil Conservation Commission
P.O. Box 1980
Hobbs, New Mexico 88240

DRG

RE: South Eunice San Andres
Pool, Lea County, New
Mexico

Dear Mr. Ramey:

As provided by Section F of Rule 104 of the New Mexico Oil Conservation Commission, Anadarko Production Company has made application for an exception to the Sub-Section I of Section C of Rule 104 for its Wortham "C" Well No. 2, South Eunice San Andres Pool, Lea County, New Mexico at an unorthodox location 1877.7 feet FNL and 2407 feet FEL of Section 11-T22S-R37E. This request is necessitated by topographical conditions as noted on the submitted OCC Form C-102.

Written waivers of objection to this application have been requested from Marathon Oil Company, Sohio Petroleum Company, Texas Pacific Oil Company, Mobil Oil Company, and Shell Oil Company, being all of the direct offset operators. Approval of

Mr. J.D. Ramey
District Supervisor
New Mexico Oil Conservation Commission

Page 2
March 30, 1970

this application is requested promptly upon receipt of these
written waivers.

Respectfully submitted,

ANADARKO PRODUCTION COMPANY

C.W. Stumhoffer

C.W. Stumhoffer
Superintendent
Secondary Recovery Division

CWS/nl

The undersigned offset operator waives any objection
to the above application.

TEXAS PACIFIC OIL COMPANY, INC.

(Operator)

BY

R. J. Womack

R. J. Womack

(Name)

TITLE

DISTRICT MANAGER

DATE

4-7-70

0381 A 89A

Mr. J.D. Ramey
District Supervisor
New Mexico Oil Conservation Commission

Page 2
March 30, 1970

this application is requested promptly upon receipt of these
written waivers.

Respectfully submitted,

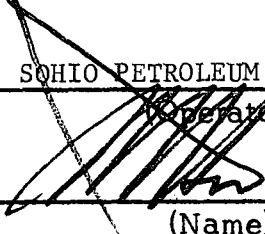
ANADARKO PRODUCTION COMPANY

C.W. Stumhoffer

C.W. Stumhoffer
Superintendent
Secondary Recovery Division

CWS/nl

The undersigned offset operator waives any objection
to the above application.

~~SOHIO PETROLEUM COMPANY~~
~~(Operator)~~
BY 
(Name) A. K. HOOD
TITLE District Superintendent
DATE April 6, 1970

Mr. J.D. Ramey
District Supervisor
New Mexico Oil Conservation Commission

Page 2
March 30, 1970

this application is requested promptly upon receipt of these
written waivers.

Respectfully submitted,

ANADARKO PRODUCTION COMPANY





C.W. Stumhoffer


C.W. Stumhoffer
Superintendent
Secondary Recovery Division

CWS/nl

The undersigned offset operator waives any objection
to the above application.

SOHIO PETROLEUM CO.

 (Operator)
BY  (Name)
TITLE 
DATE  4-6-70



ANADARKO PRODUCTION COMPANY

3109 WINTHROP AVENUE P. O. BOX 9317 FORT WORTH, TEXAS 76107

CABLE ADDRESS: ANDARK

March 30, 1970


Mr. J.D. Ramey
District Supervisor
New Mexico Oil Conservation Commission
P.O. Box 1980
Hobbs, New Mexico 88240

RE: South Eunice San Andres
Pool, Lea County, New
Mexico

Dear Mr. Ramey:

As provided by Section F of Rule 104 of the New Mexico Oil Conservation Commission, Anadarko Production Company has made application for an exception to the Sub-Section I of Section C of Rule 104 for its Wortham "C" Well No. 2, South Eunice San Andres Pool, Lea County, New Mexico at an unorthodox location 1877.7 feet FNL and 2407 feet FEL of Section 11-T22S-R37E. This request is necessitated by topographical conditions as noted on the submitted OCC Form C-102.

Written waivers of objection to this application have been requested from Marathon Oil Company, Sohio Petroleum Company, Texas Pacific Oil Company, Mobil Oil Company, and Shell Oil Company, being all of the direct offset operators. Approval of



ANADARKO PRODUCTION COMPANY

3109 WINTHROP AVENUE P. O. BOX 9317 FORT WORTH, TEXAS 76107

CABLE ADDRESS: ANDARKO

March 30, 1970

Mr. J.D. Ramey
District Supervisor
New Mexico Oil Conservation Commission
P.O. Box 1980
Hobbs, New Mexico 88240

RE: South Eunice San Andres
Pool, Lea County, New
Mexico

Dear Mr. Ramey:

As provided by Section F of Rule 104 of the New Mexico Oil Conservation Commission, Anadarko Production Company has made application for an exception to the Sub-Section I of Section C of Rule 104 for its Wortham "C" Well No. 2, South Eunice San Andres Pool, Lea County, New Mexico at an unorthodox location 1877.7 feet FNL and 2407 feet FEL of Section 11-T22S-R37E. This request is necessitated by topographical conditions as noted on the submitted OCC Form C-102.

Written waivers of objection to this application have been requested from Marathon Oil Company, Sohio Petroleum Company, Texas Pacific Oil Company, Mobil Oil Company, and Shell Oil Company, being all of the direct offset operators. Approval of

Mr. J.D. Ramey
District Supervisor
New Mexico Oil Conservation Commission

Page 2
March 30, 1970

this application is requested promptly upon receipt of these
written waivers.

Respectfully submitted,

ANADARKO PRODUCTION COMPANY

C.W. Stumhoffer

C.W. Stumhoffer
Superintendent
Secondary Recovery Division

CWS/nl

The undersigned offset operator waives any objection
to the above application.

MARATHON OIL COMPANY

(Operator)

BY

D. S. Morris

(Name)

TITLE District Operations Manager

DATE April 6, 1970

**NEW MEXICO OIL CONSERVATION COMMISSION
WELL LOCATION AND ACREAGE DEDICATION PLAT**

Form C-102
Supersedes C-128
Effective 1-1-65

All distances must be from the outer boundaries of the Section.

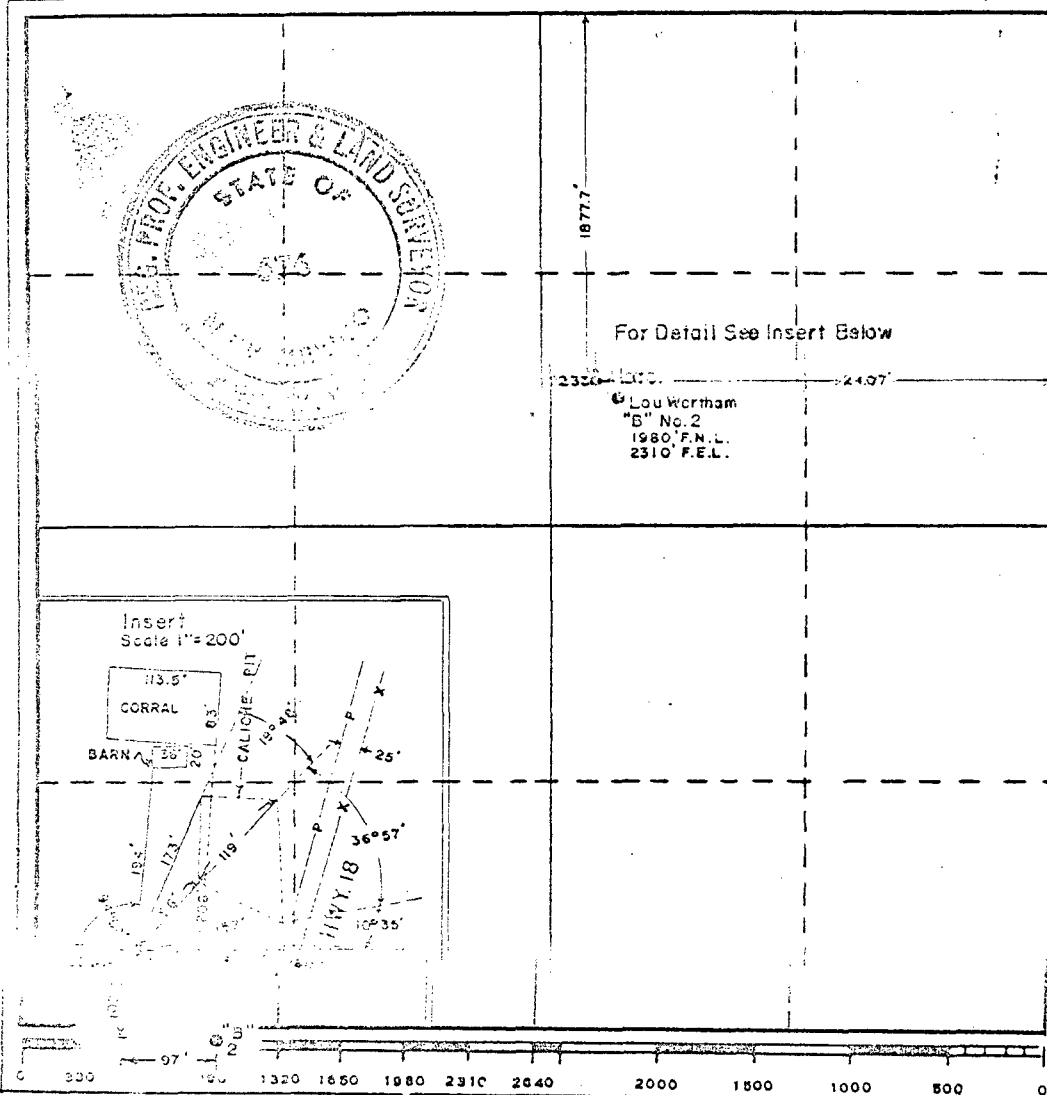
| | | | | | |
|--|--|-----------------------------|--|--|----------------------|
| Operator ANADARKO PRODUCTION COMPANY | | | Lease WORTHAM "C" | | Well No. 2 |
| Unit Letter G | Section 11 | Township 22 SOUTH | Range 37 EAST | County LEA | |
| Actual Footage Location of Well: 1877.7 feet from the NORTH line and 2407 feet from the EAST line | | | | | |
| Ground Level Elev. 3345 | Producing Formation San Andres | | Pool South Eunice (San Andres) | Dedicated Acreage: 1/2 NE 1/4 80 Acres | |

1. Outline the acreage dedicated to the subject well by colored pencil or hatchure marks on the plat below.
2. If more than one lease is dedicated to the well, outline each and identify the ownership thereof (both as to working interest and royalty).
3. If more than one lease of different ownership is dedicated to the well, have the interests of all owners been consolidated by communitization, unitization, force-pooling, etc?

☒ Yes ☐ No If answer is "yes," type of consolidation Communitization

If answer is "no," list the owners and tract descriptions which have actually been consolidated. (Use reverse side of this form if necessary.) _____

No allowable will be assigned to the well until all interests have been consolidated (by communitization, unitization, forced-pooling, or otherwise) or until a non-standard unit, eliminating such interests, has been approved by the Commission.



CERTIFICATION

I hereby certify that the information contained herein is true and complete to the best of my knowledge and belief.

M. Farris Nelson

Name
M. Farris Nelson

Position
District Supervisor

Company
Anadarko Production Company

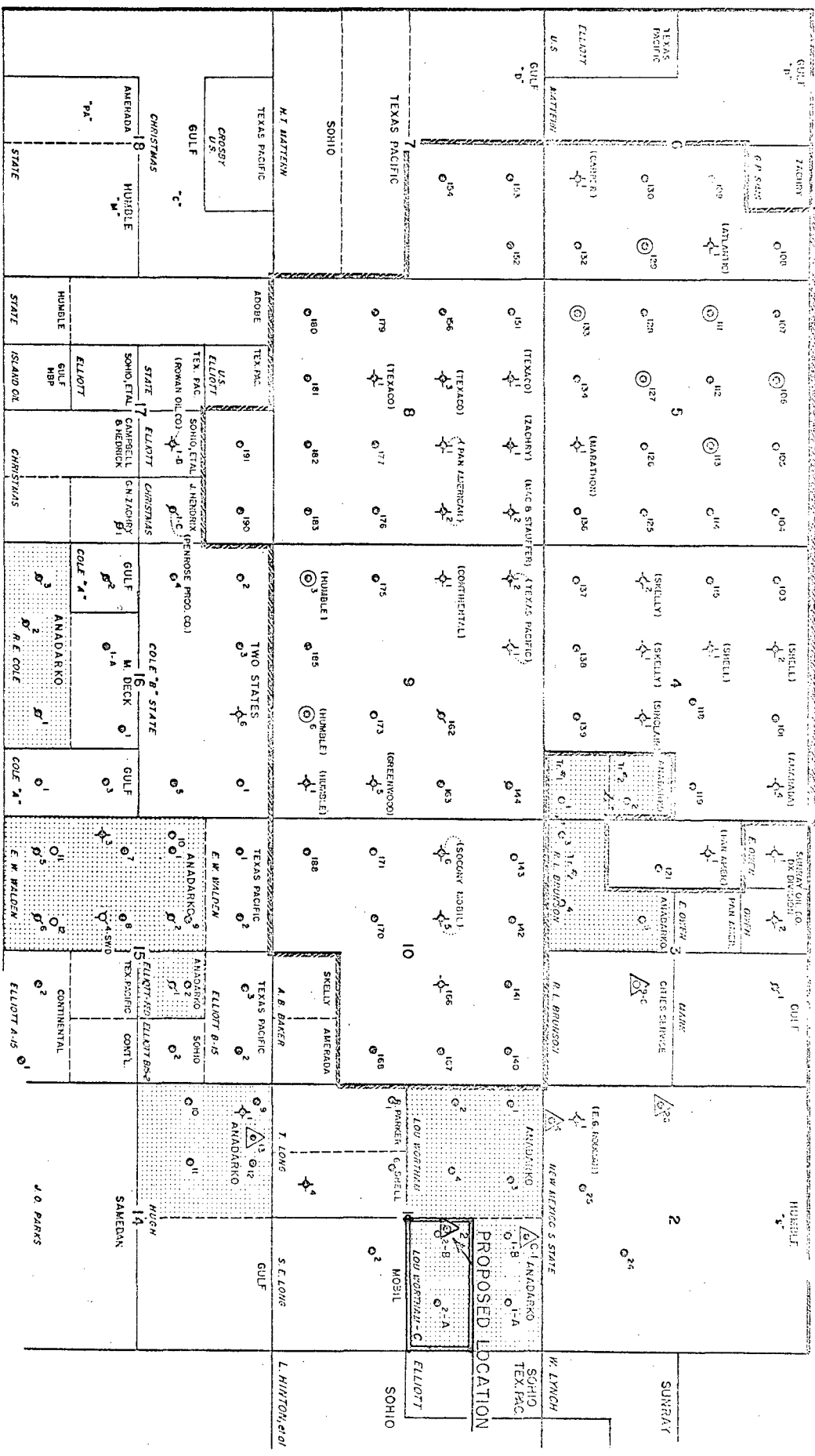
Date

I hereby certify that the well location shown on this plat was plotted from field notes of actual surveys made by me or under my supervision, and that the same is true and correct to the best of my knowledge and belief.

Date Surveyed
MARCH 24, 1970

Registered Professional Engineer
and/or Land Surveyor

Certificate No.
676



LEGEND

- ▲ South Eunice San Andres Oil Well Location
- △ South Eunice San Andres Oil Well
- Oil Well
- ◆ Plugged & Abandoned
- ◇ Temporarily Abandoned
- ◇ Dry & Abandoned
- ⊙ Water Injection Well
- ▽ Water Disposal Well
- ⊖ South Penrose Skelly Unit (Gulf Operated)
- ⊖ Anadarko Acreage

ANADARKO

PRODUCTION COMPANY

SOUTH EUNICE SAN ANDRES FIELD
LEA COUNTY, NEW MEXICO

WORTHAM "C" NO. 2

0 1500 3000 4500 6000
SCALE FEET