



January 10, 2001

JAN 17 REC'D

New Mexico Oil Conservation Division
Attn: Michael E. Stogner
1220 South St. Francis Drive
Santa Fe, New Mexico 87505

RE: ADMINISTRATIVE APPROVAL OF UNORTHODOX LOCATION
LACKEY #4R WELL
NE/4 SECTION 19-T29N-R9W
SAN JUAN COUNTY, NEW MEXICO

Dear Mr. Stogner:

In reference to your letter dated January 2, 2001 enclosed is a copy of Administrative Order NSL-475 approving an Unorthodox Location for the Lackey #4 Well.

The Lackey #4 well was spud December 19, 1970, completed in the Pictured Cliffs on January 11, 1971, and produced 459,005 MCF through 1998. The well developed a casing leak which has turned into an artesian water flow. We plan to plug and abandon this well during 2001 after the Lackey 4R has been drilled and completed. (See attached production report).

Energen now owns 100% of the working interest in the Lackey #4 well.

If any further information is needed please let me know.

Sincerely,

A handwritten signature in cursive script that reads "Richard Corcoran".

Richard Corcoran
District Landman

RC/ga

Enclosure



well file

OIL CONSERVATION COMMISSION

STATE OF NEW MEXICO

P. O. BOX 2088 - SANTA FE

87501

GOVERNOR
DAVID F. CARGO
CHAIRMAN

LAND COMMISSIONER
ALEX J. ARMIJO
MEMBER

STATE GEOLOGIST
A. L. PORTER, JR.
SECRETARY - DIRECTOR

December 7, 1970

El Paso Natural Gas Company
P. O. Box 990
Farmington, New Mexico 87410

Attention: Mr. F. H. Wood

Administrative Order NSL-475

Gentlemen:

Reference is made to your application for approval of an unorthodox well location for your Lackey Well No. 4 to be located 2134 feet from the North line and 1190 feet from the East line of Section 19, Township 29 North, Range 9 West, NMPM, Blanco-Pictured Cliffs Pool, San Juan County, New Mexico.

By authority granted me under the provisions of Rule 104 F of the Commission Rules and Regulations, the above-described unorthodox well location is hereby approved.

Very truly yours

A. L. PORTER, Jr.
Secretary-Director

ALP/GMH/esr

cc: Oil Conservation Commission - Aztec
Oil & Gas Engineering Committee - Hobbs
United States Geological Survey - Farmington

El Paso Natural Gas Company

El Paso, Texas 79999

November 25, 1970

ADDRESS REPLY TO
POST OFFICE BOX 990
FARMINGTON, NEW MEXICO 87401

Mr. A. L. Porter, Secretary & Director
New Mexico Oil Conservation Commission
Box 2088
Santa Fe, New Mexico 87501

Dear Mr. Porter:

This is a request for administrative approval for an unorthodox gas well location which will be an extension to the Blanco Pictured Cliffs Field.

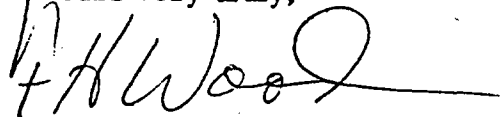
It is intended to locate this well, El Paso Natural Gas Company Lackey No. 4, 2134' from the north line and 1190' from the east line of Sec. 19, T-29-N, R-9-W, N. M. P. M., San Juan County, New Mexico. The NE/4 of Section 19 is dedicated to this well.

Largo Canyon cuts through the NE/4 of Section 19 in such a manner that a well site cannot be constructed at an orthodox location for a reasonable cost. (See the attached plat).

Pan American Petroleum Corporation is the only offsetting operator to this well. Pan American has been notified of this request by certified mail and requested to sign a waiver so that approval of this request may be granted as early as possible. Notification was addressed to: Pan American Petroleum Corporation
Security Life Building
Denver, Colorado 80202

Plats showing ownership of offsetting leases and well location and acreage plats for the subject well are attached.

Yours very truly,



F. H. Wood,
Division Petroleum Engineer

FHW:dgb

cc: Emery Arnold w/Attch.
Chuck Higgins w/Attachments
P. T. McGrath w/Attachments

El Paso Natural Gas Company

El Paso, Texas 79999

November 25, 1970

ADDRESS REPLY TO
POST OFFICE BOX 990
FARMINGTON, NEW MEXICO 87401

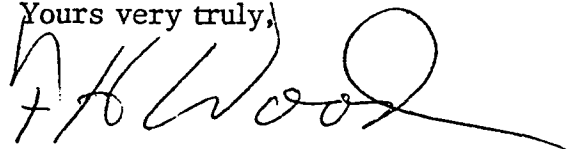
Pan American Petroleum Corporation
Security Life Building
Denver, Colorado 80202

Gentlemen:

Enclosed is a copy of a request by El Paso Natural Gas Co. for administrative approval of the New Mexico Oil Conservation Commission to locate and drill a Pictured Cliffs gas well on an unorthodox location in the NE/4 of Sec. 19, T-29-N, R-8-W, San Juan County, New Mexico.

Your company is operator of acreage, the location of which, requires notification by El Paso Natural Gas Co. of the intent to locate and drill an unorthodox Pictured Cliffs location in compliance with the New Mexico Oil Conservation Commission's Rule 104-E.

Yours very truly,

A handwritten signature in black ink, appearing to read 'F. H. Wood', with a large, stylized loop at the end.

F. H. Wood,
Division Petroleum Engineer

FHW:dgb

MEXICO OIL CONSERVATION COMMISSION
WELL LOCATION AND ACREAGE DEDICATION PLAT

Form C-102
Supersedes C-128
Effective 1-1-65

All distances must be from the outer boundaries of the Section.

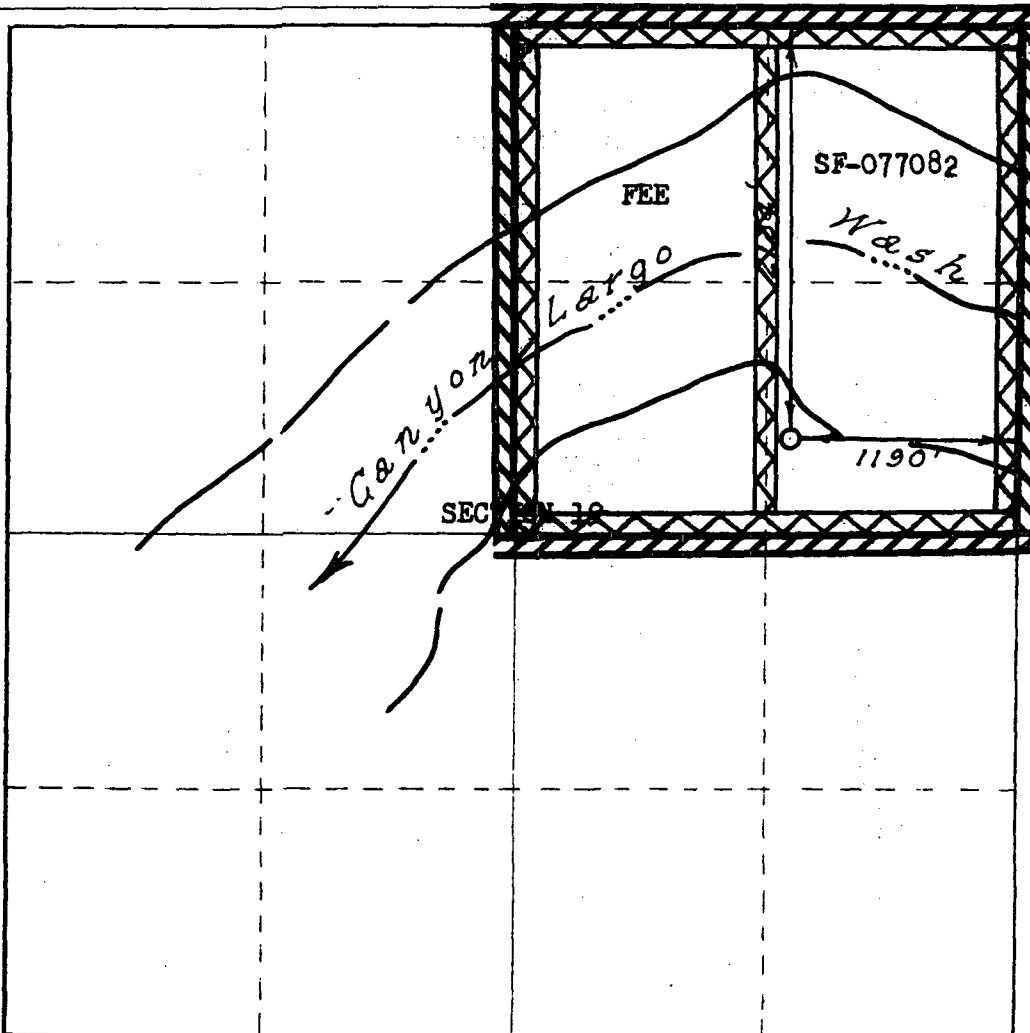
Operator EL PASO NATURAL GAS COMPANY		Lease LACKEY		(SF-077082)		Well No. 4
Unit Letter H	Section 19	Township 29-N	Range 9-W	County SAN JUAN		
Actual Footage Location of Well: 2134 feet from the NORTH line and 1190 feet from the EAST line						
Ground Level Elev. 5628	Producing Formation PICTURED CLIFFS		Pool BLANCO PICTURED CLIFFS EXT.		Dedicated Acreage: 167.85 Acres	

1. Outline the acreage dedicated to the subject well by colored pencil or hachure marks on the plat below.
2. If more than one lease is dedicated to the well, outline each and identify the ownership thereof (both as to working interest and royalty).
3. If more than one lease of different ownership is dedicated to the well, have the interests of all owners been consolidated by communitization, unitization, force-pooling, etc?

☐ Yes ☐ No If answer is "yes," type of consolidation _____

If answer is "no," list the owners and tract descriptions which have actually been consolidated. (Use reverse side of this form if necessary.) _____

No allowable will be assigned to the well until all interests have been consolidated (by communitization, unitization, forced-pooling, or otherwise) or until a non-standard unit, eliminating such interests, has been approved by the Commission.



CERTIFICATION

I hereby certify that the information contained herein is true and complete to the best of my knowledge and belief.

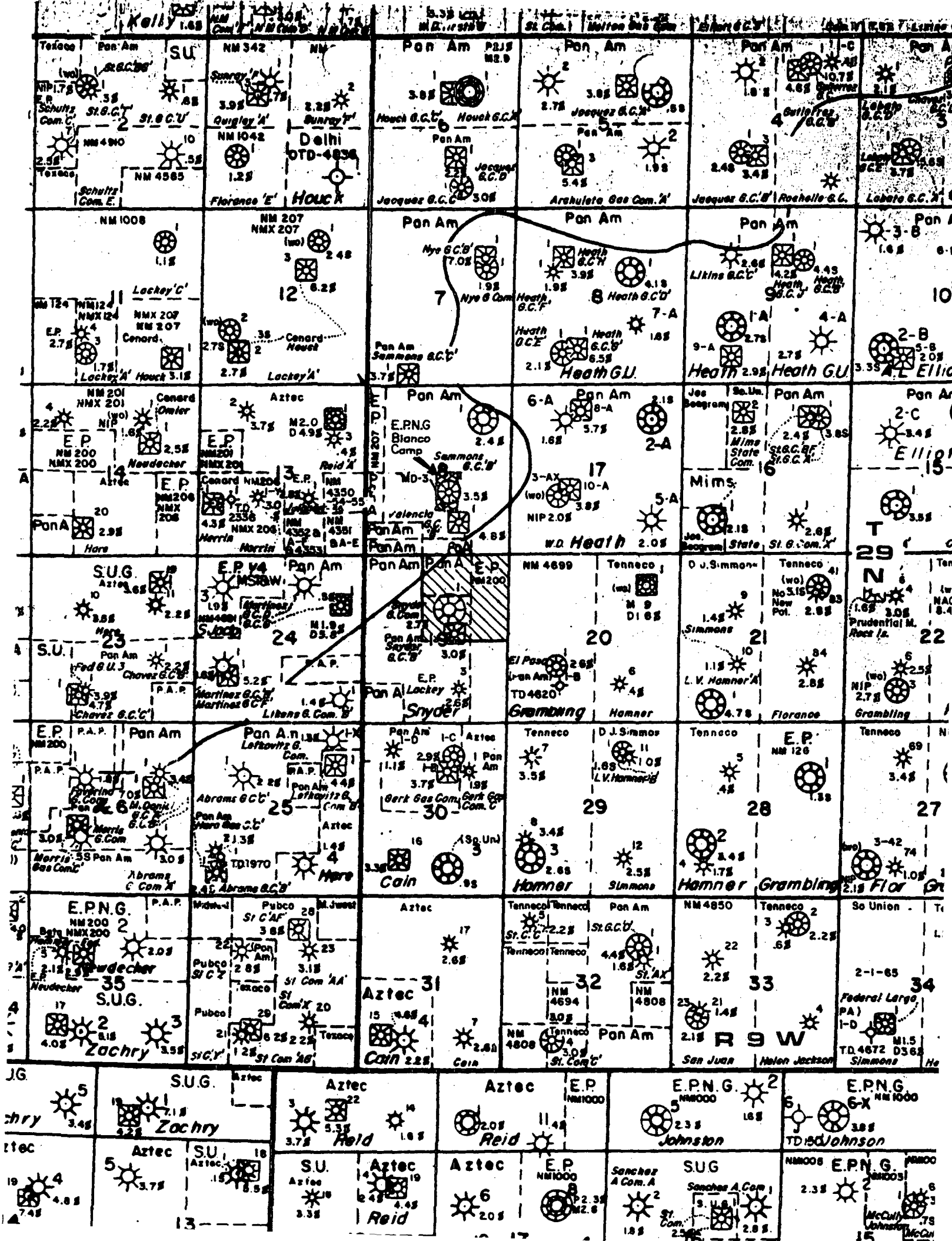
Original Signed F. H. WOOD

Name
Petroleum Engineer
Position
El Paso Natural Gas Company
Company
November 24, 1970
Date

I hereby certify that the well location shown on this plat was plotted from field notes of actual surveys made by me or under my supervision and that the same is true and correct to the best of my knowledge and belief.

Date
NOVEMBER 20, 1970
Registered Professional Engineer
and
David Olsen

1760



Production Report

Lease Name:	LACKEY	Well Number:	004
Lease Number:	21308	Cum Oil:	
Operator Name:	TAURUS EXPLORATION USA I	Cum Gas:	459005
State:	NEW MEXICO	Cum Water:	239 since NOV 1985
County:	SAN JUAN	First Production Date:	FEB 1971
Field:	AZTEC	Last Production Date:	OCT 1998
Sec Twn Rng:	19 29N 9W	Spot:	SW SE NE
Latitude/Longitude:		Lat/Long Source:	
Regulatory #:	21308	Completion Date:	
API:	30045207270000	Total Depth:	2184
Production ID:	2300430452072771280	Upper Perforation:	2018
Reservoir Name:	PICTURED CLIFFS	Lower Perforation:	2060
Prod Zone:	PICTURED CLIFFS	Gas Gravity:	
Basin Name:	SAN JUAN BASIN	Oil Gravity:	
Gas Gatherer:	ELPS	Temp Gradient:	
Liquid Gatherer:	ELPS	N Factor:	
Status:	INACTIVE-PRIOR YEAR GAS	GOR:	

Annual Production			(27 years)
Year	Oil BBLs	Gas MCF	Water BBLs

1971		39638	
1972		37903	
1973		27784	
1974		26411	
1975		23305	
1976		20727	
1977		23083	
1978		21751	
1979		21173	
1980		18598	
1981		18051	
1982		16879	
1983		13303	
1984		16031	
1985		15561	2
1986		6974	2
1987		5700	2
1988		18356	11
1989		14563	11
1990		14068	12
1991		13285	12
1992		14620	11
1993		12017	11
1994		10305	4
1995		7678	1
1996		1006	
1998		235	160

Totals:		459005	239
---------	--	--------	-----

Monthly Production		(Most recent 48 of 333 months)					
Date	Oil	Gas	Water	Cond Yld	% Water	# of	Days
MO/YR	BBLS	MCF	BBLS	BBLS/MCF		Wells	on
PRIOR							
OCT 1994		912	1			1	31
NOV 1994		838	0			1	30
DEC 1994		990	1			1	31
Totals:							
1994		10305	4				
JAN 1995		873	0			1	31
FEB 1995		783	0			1	28
MAR 1995		713	0			1	31
APR 1995		679	0			1	30
MAY 1995		20	0			1	31
JUN 1995		900	1			1	30
JUL 1995		654	0			1	31
AUG 1995		644	0			1	31
SEP 1995		617	0			1	30
OCT 1995		639	0			1	25
NOV 1995		648	0			1	30
DEC 1995		508	0			1	31
Totals:							
1995		7678	1				
JAN 1996		164				1	31
FEB 1996		275				1	29
MAR 1996		117				1	31
APR 1996		312				1	30
MAY 1996		138				1	31
JUN 1996		0				0	0
JUL 1996		0				0	0
AUG 1996		0				0	0
SEP 1996		0				0	0
OCT 1996		0				0	0
NOV 1996		0				0	0
DEC 1996		0				0	0
Totals:							
1996		1006					
JAN 1997							0
FEB 1997							0
MAR 1997							0
APR 1997							0
MAY 1997							0
JUN 1997							0
JUL 1997							0
AUG 1997							0
SEP 1997							0
OCT 1997							0
NOV 1997							0
DEC 1997							0
Totals:							0

JAN 1998	0	0	0	0
FEB 1998	0	0	0	0
MAR 1998	0	0	0	0
APR 1998	0	0	0	0
MAY 1998	0	0	0	0
JUN 1998	0	0	0	0
JUL 1998	0	0	0	0
AUG 1998	235	0	1	31
SEP 1998	0	0	0	0
OCT 1998	0	160	0	0
Totals:				
1998	235	160		