



*Due  
NSL  
issue  
11-1-71*

G. C. Jamieson  
Assistant Division Manager  
Production Department  
Hobbs Division

Western Hemisphere Petroleum Division  
Continental Oil Company  
P. O. Box 460  
1001 North Turner  
Hobbs, New Mexico 88240  
(505) 393-4141

October 28, 1971

New Mexico Oil Conservation Commission  
P. O. Box 2088  
Santa Fe, New Mexico 87501

Attention Mr. A. L. Porter, Jr.,  
Secretary-Director

Gentlemen:

Application for Approval for Unorthodox Location for MCA Unit Well No. 299

Continental Oil Company, as operator for the MCA Unit, hereby requests approval under the provisions of Order No. R-2403-A to drill MCA Unit Well No. 299 at a location 175' from the north line and 1295' from the west line (Unit D) of Section 27, T-17S, R-32E, Lea County, New Mexico.

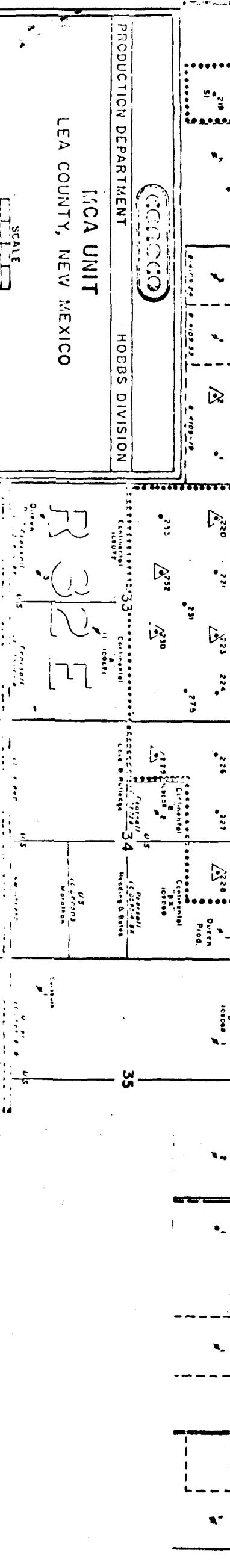
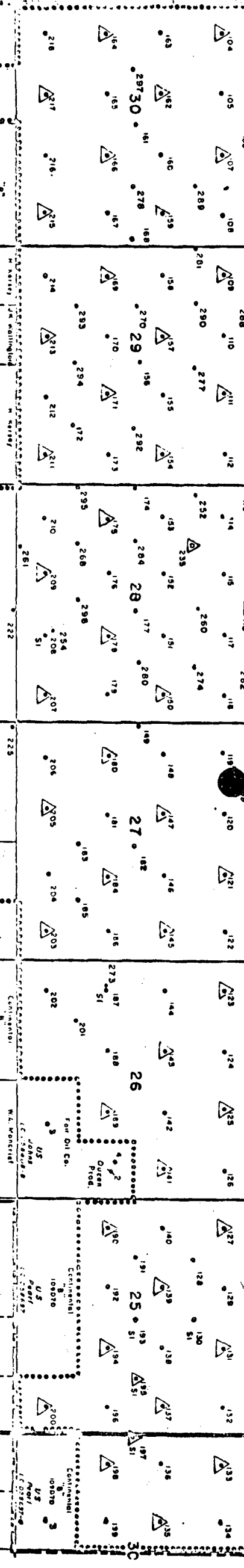
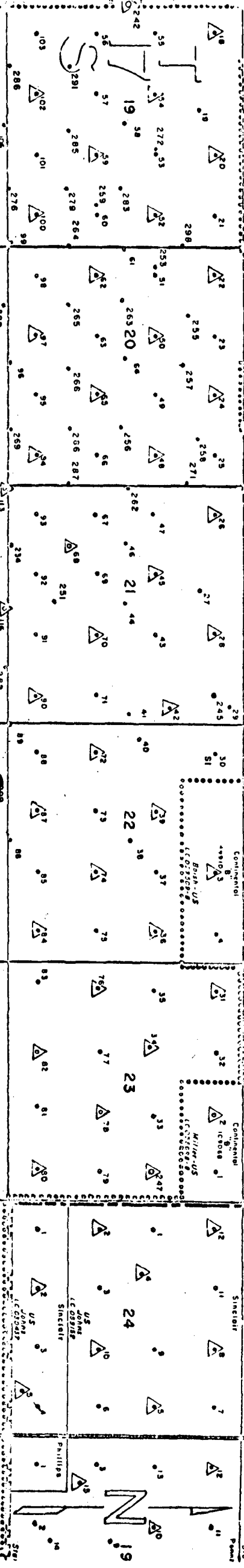
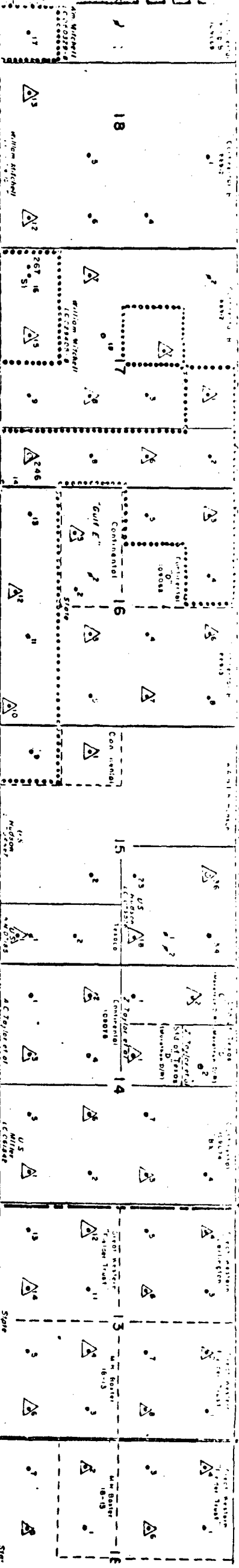
As shown on the attached plat this location is 25' from the nearest quarter-quarter section boundary line. The well is being drilled in conjunction with our current in-fill drilling evaluation program, and should result in the more efficient recovery of oil in this immediate area.

Since this well is located at least one mile from the nearest outside boundary of the unit, it is respectfully requested that immediate approval of this location be given.

Yours very truly,

dw  
CC:Enc.  
NMOCC-Hobbs  
USGS-Hobbs (2)  
RLA: JJB: JWK

RECEIVED  
NOV 1 1971  
OIL CONSERVATION COMM.  
SANTA FE



PRODUCTION DEPARTMENT  
LEA COUNTY, NEW MEXICO

SCALE  
0 1000 2000

33  
34  
35

35  
36  
37  
38  
39  
40  
41  
42  
43  
44  
45  
46  
47  
48  
49  
50  
51  
52  
53  
54  
55  
56  
57  
58  
59  
60  
61  
62  
63  
64  
65  
66  
67  
68  
69  
70  
71  
72  
73  
74  
75  
76  
77  
78  
79  
80  
81  
82  
83  
84  
85  
86  
87  
88  
89  
90  
91  
92  
93  
94  
95  
96  
97  
98  
99  
100