

NSL 104F
undesignated San Andres gas pool
issue
check with Joe Roney on this
OK by Joe
8-14-72

RECEIVED
JUL 21 1972
OIL CONSERVATION COMM
Santa Fe

SHELL OIL COMPANY

PETROLEUM BUILDING
P.O. BOX 1509
MIDLAND, TEXAS 79701

July 21, 1972

Subject: Application for Unorthodox Location
Turner Well No. 16
Location - 330' FSL & 660' FWL
Section 22, T-21-S, R-37-E,
Lea County, New Mexico

New Mexico Oil Conservation Commission (3)
P. O. Box 2088
Santa Fe, New Mexico 87501

Attention Mr. A. L. Porter, Jr.

Dear Sir:

Shell Oil Company respectfully requests administrative approval for an unorthodox well location for Turner No. 16 in an undesignated gas pool, according to Rule 104 F. The well is located on Shell's Turner Lease (320-acre tract), consisting of the S/2 Sec. 22, T-21-S, R-37-E.

The well was originally completed in the Brunson Field, at an orthodox location for that field. The well was recompleted in the San Andres as a water source well. Upon testing the San Andres, it produced 2.1 MMCFGPD + 6000 BWPD. Attempts to shut the water off have reduced the water production to 1648 BWPD and the gas to 1.5 MMCFPD.

Enclosed is a copy of the letter of notification sent (via Certified Mail) to the offset operators (J. R. Cone, Gulf Oil Corporation - U. S., and Continental Oil Company) of the unorthodox location, requesting their waiver.

Yours very truly,

H. J. Conrad
for: Jack L. Mahaffey
Production Manager
Mid-Continent Division

BWB:RH

Enclosure


cc - New Mexico Oil Conservation Commission (2)
P. O. Box 1980
Hobbs, NM 88240

Gulf Oil Company - U.S.

EXPLORATION AND PRODUCTION DEPARTMENT
MIDLAND DISTRICT

W. B. Hopkins
DISTRICT MANAGER
J. A. Hord
DISTRICT EXPLORATION
MANAGER
J. L. Pike
DISTRICT PRODUCTION
MANAGER
H. E. Braunig, Jr.
DISTRICT PRODUCTION
MANAGER
M. B. Moseley
DISTRICT SERVICES MANAGER

July 27, 1972



Jon

New Mexico Oil Conservation Commission
P. O. Box 2088
Santa Fe, New Mexico 87501

Gentlemen:

This is to advise that Gulf Oil Corporation has been given due notice that Shell Oil Company has made application for an unorthodox location for Turner 16, located 330 feet from South Line and 660 feet from West Line, Section 22, T-21-S, R-37-E, Lea County, New Mexico. We hereby waive notice of hearing and advise that we have no objection to the granting of this application.

Executed this 27th day of July, 1972.

Yours very truly,

GULF OIL CORPORATION

BY *W. C. Palmer*
W. C. PALMER
District Engineer

/jmc




A DIVISION OF GULF OIL CORPORATION



SHELL OIL COMPANY

PETROLEUM BUILDING
P.O. BOX 1509
MIDLAND, TEXAS 79701



July 21, 1972

Subject: Application for Unorthodox Location
Turner Well No. 16
Lea County, New Mexico

CERTIFIED MAIL

Mr. J. R. Cone
P. O. Box 871
Lubbock, TX 79408

Continental Oil Company
P. O. Box 460
Hobbs, NM 88240

Gulf Oil Corporation - U. S.
Attention New Mexico Gas Accounting Unit
P. O. Box 1150
Midland, TX 79701

Gentlemen:

This is a notification that Shell is applying for an unorthodox location for Turner 16, located 330' FSL & 660' FWL, Section 22, T-21-S, R-37-E, Lea County, New Mexico. The well was originally completed at an orthodox location in the Brunson Field. The well was recompleted as a water source well in the San Andres, but produced gas.

Your waiver of this location will be signified by signing and returning one copy of this letter to the above address.

Yours very truly,

Original Signed By
H. J. Conrad
For: Jack L. Mahaffey
Production Manager
Mid-Continent Division

BWB:RH

APPROVED THIS 21st DAY OF
August, 1972.

COMPANY _____

BY J. R. Cone

TITLE Operator

cc - New Mexico Oil Conservation Commission Box 2088 Santa Fe, NM 87501
cc - New Mexico Oil Conservation Commission Box 1980 Hobbs, NM 88240

RECEIVED HOBBS DIVISION		JUL 25 '72	
		Note	Noted Handle
Div. Manager			
Div. Engr.			
Div. Off. Mgr.			
Cons'l. Coord.			
Prod. Sup't.			

Mr. J. R. Cone
P. O. Box 871
Lubbock, TX 79408

Continental Oil Company
P. O. Box 460
Hobbs, NM 88240

Gentlemen:

This is a notification that Shell is applying for an unorthodox location for Turner 16, located 330' FSL & 660' FWL, Section 22, T-21-S, R-37-E, Lea County, New Mexico. The well was originally completed at an orthodox location in the Brunson Field. The well was recompleted as a water source well in the San Andres, but produced gas.

Your waiver of this location will be signified by signing and returning one copy of this letter to the above address.

Yours very truly,

Original Signed By,
H. J. Conrad

For: Jack L. Mahaffey
Production Manager
Mid-Continent Division

BWB:RH

APPROVED THIS 4 DAY OF
August, 1972.

COMPANY Continental Oil Company

BY L. P. Thompson
L. P. Thompson
TITLE Division Manager

cc - New Mexico Oil Conservation Commission cc - New Mexico Oil Conservation Commission
Box 2088 Box 1980
Santa Fe, NM 87501 Hobbs, NM 88240

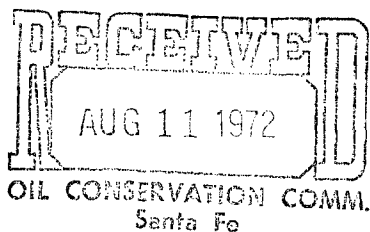
Gulf Oil Company - U.S.

EXPLORATION AND PRODUCTION DEPARTMENT
MIDLAND DISTRICT

W. B. Hopkins
DISTRICT MANAGER
J. A. Hord
DISTRICT EXPLORATION
MANAGER
J. L. Pike
DISTRICT PRODUCTION
MANAGER
H. E. Braunig, Jr.
DISTRICT PRODUCTION
MANAGER
M. B. Moseley
DISTRICT SERVICES MANAGER

P. O. Drawer 1150
Midland, Texas 79701

July 27, 1972



New Mexico Oil Conservation Commission
P. O. Box 2088
Santa Fe, New Mexico 87501

Gentlemen:

This is to advise that Gulf Oil Corporation has been given due notice that Shell Oil Company has made application for an unorthodox location for Turner 16, located 330 feet from South Line and 660 feet from West Line, Section 22, T-21-S, R-37-E, Lea County, New Mexico. We hereby waive notice of hearing and advise that we have no objection to the granting of this application.

Executed this 27th day of July, 1972.

Yours very truly,

GULF OIL CORPORATION

BY 
W. C. PALMER
District Engineer

/jmc



A DIVISION OF GULF OIL CORPORATION