

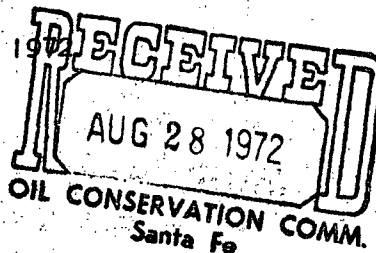
THOMAS A. DUGAN
President
Home 325-5694

JIM JACOBS
Vice-President
Home 325-8353

DUGAN PRODUCTION CORP.

709 Bloomfield Road
Post Office Box 234
Telephone 325-0238
Area Code 505
FARMINGTON, NEW MEXICO
87401

August 25, 1972



Mr. A. L. Porter
Oil Conservation Commission
Box 2088
Santa Fe, New Mexico 87501

Dear Mr. Porter:

Walter Duncan has staked a location in the Slickrock-Dakota oil pool 2540' fnl, 330' fel, Section 1 T29N R17W, San Juan County, New Mexico.

By Order R-3252 covering the Slickrock-Dakota oil pool, no well may be drilled closer than 165' from the outer boundary of the quarter-quarter section on which it is located. We are asking for exception to Rule No. 2 of Order R-3252 due to topographic and geological reasons. Directly north of the subject location is a large irrigation ditch which prevents moving the location north by less than 200' and we feel if the location were moved a distance of 200' north the chances of making a producing well are diminished.

Walter Duncan is the lessee on all of Section 1 T29N R17W and also all of Section 6 T29N R16W; therefore, there are no off-set operators.

Sincerely,

Jim L. Jacobs
Jim L. Jacobs

cb

Enclosure

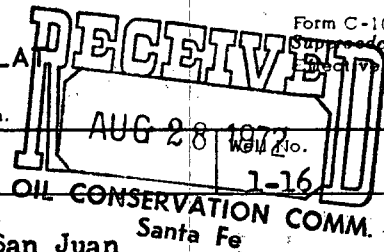
*gms
NSL - 571
issue upon OK from
by the office
Rule 3 of Order R-
Spec. Rule & Reg. for
Slick Rock - Dakota oil pool*

*send copy to by the
for OK -
George*

NEW MEXICO OIL CONSERVATION COMMISSION
WELL LOCATION AND ACREAGE DEDICATION PLAT

Form C-102
Supersedes C-128
Revised 1-1-65

All distances must be from the outer boundaries of the Section.



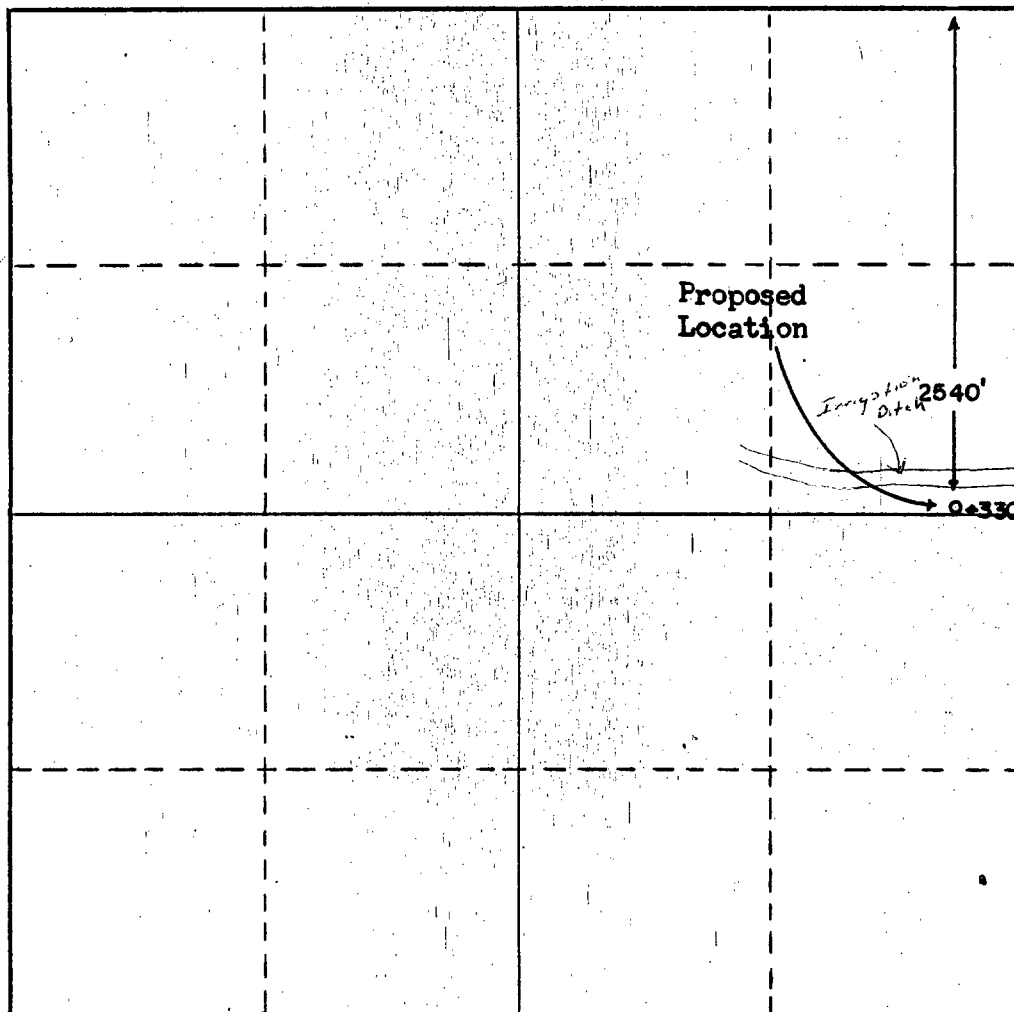
Operator Walter Duncan		Lease North Hogback		
Unit Letter	Section 1	Township 29 North	Range 17 West	County San Juan
Actual Footage Location of Well: 2540 feet from the North line and 330 feet from the East line				
Ground Level Elev: 5005	Producing Formation		Pool	Dedicated Acreage: Acres

1. Outline the acreage dedicated to the subject well by colored pencil or hachure marks on the plat below.
2. If more than one lease is dedicated to the well, outline each and identify the ownership thereof (both as to working interest and royalty).
3. If more than one lease of different ownership is dedicated to the well, have the interests of all owners been consolidated by communitization, unitization, force-pooling, etc?

☐ Yes ☐ No If answer is "yes," type of consolidation _____

If answer is "no," list the owners and tract descriptions which have actually been consolidated. (Use reverse side of this form if necessary.) _____

No allowable will be assigned to the well until all interests have been consolidated (by communitization, unitization, forced-pooling, or otherwise) or until a non-standard unit, eliminating such interests, has been approved by the Commission.



CERTIFICATION

I hereby certify that the information contained herein is true and complete to the best of my knowledge and belief.

Name

Position

Company

Date

I hereby certify that the well location shown on this plat was plotted from field notes of actual surveys made by me or under my supervision, and that the same is true and correct to the best of my knowledge and belief.

Date Surveyed

August 11, 1972

Registered Professional Engineer and/or Land Surveyor

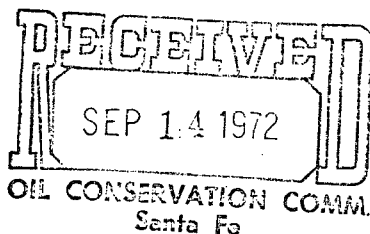
Frederick H. Reed
Frederick H. Reed
Certificate No.



3795

OIL CONSERVATION COMMISSION
3 DISTRICT

OIL CONSERVATION COMMISSION
BOX 2088
SANTA FE, NEW MEXICO



DATE 9-11-72

Re: Proposed NSP _____

Proposed NWU _____

Proposed NSL ✓

Proposed NFO _____

Proposed MC _____

Gentlemen:

I have examined the application dated 8-25-72

for the Walter Duncan North-Hogback 1 #16 H-1-29N-17W
Operator Lease and Well No. S-T-R

and my recommendations are as follows:

Topography verified - approve

Yours very truly,

Emory C. Carter