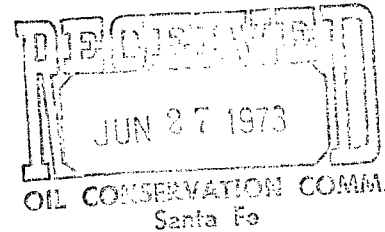




June 22, 1973

NSL-611
No waiting
Waivers Attached



New Mexico Oil Conservation Commission
P. O. Box 871
Santa Fe, New Mexico 87501

Attention: Mr. Dan Nutter

RE: Request for Unorthodox Location
Section 20, T-21-S, R-26-E
Eddy County, New Mexico
Catclaw Draw Morrow Gas Field

Gentlemen:

Inexco Oil Company hereby requests permission to drill a 11,250' Morrow test at the unorthodox location of 1200 feet from the north line and 1200 feet from the west line of Section 20, Township 21 South, Range 26 East, Eddy County, New Mexico. This application is requested because of the rough surface terrain and outcropping limestone which is present at the standard location of 1650 feet from the north and west lines.

A topographic high or north to south trending ridge dips toward the west thus creating an excessive amount of cut and fill at the standard location. Most of this cut will have to be done by blasting. Movement of the location to 1200 feet from the north and west lines will put the location on a near level plain thus simplifying the dirt work needed to build this drilling location.


I have attached waivers from offset operators along with the necessary plats and maps.

On June 21, Mr. W. A. Gressett met and reviewed with us this location.

Yours very truly,
INEXCO OIL COMPANY

George D. Zimmerman
GEORGE D. ZIMMERMAN,
DISTRICT GEOLOGIST, NEW MEXICO

GDZ/jl
attachments

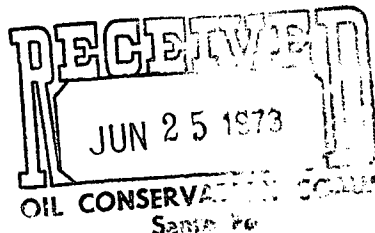


NSL-611

PHONE 505 - 623-5053
J. P. WHITE BUILDING
POST OFFICE BOX 1737
ROSWELL, NEW MEXICO

June 22, 1973

New Mexico Oil Conservation Commission
P. O. Box 2088
Santa Fe, New Mexico 87501



Attn: Mr. Dan Nutter

Re: Inexco Oil Company ARCO Federal Com #1
SE $\frac{1}{4}$ NW $\frac{1}{4}$ Section 20, T-21-S, R-26-E
Eddy County, New Mexico

Dear Sir:

The purpose of this letter is to advise that we have no objection to a request by Inexco Oil Company to drill the above captioned test well 1200' FNL & FWL, due to topographic reasons. As you know, this test well is within the Catclaw Draw Morrow Field and therefore would normally be required to drill the location no less than 1650' FNL & FWL.

Very truly yours,

HANAGAN PETROLEUM CORPORATION


Robert G. Hanagan

RGH:ab

cc: New Mexico Oil Conservation Commission
Attn: Mr. Bill Gressett
P. O. Drawer DD
Artesia, New Mexico 88210

Inexco Oil Company
Attn: Mr. George Zimmerman
106 Mid-America Building
Midland, Texas 79701

June 22, 1973

New Mexico Oil Conservation Commission
P. O. Box 871
Santa Fe, New Mexico 87501

Attention : Mr. Dan Nutter

Re : Waiver of Unorthodox Location
ARCO Federal Com. No. 1
W/2 of Section 20, T-21-S, R-26-E
Catclaw Draw Morrow Gas Field
Eddy County, New Mexico

Gentlemen :

We have been advised by Inexco Oil Company that the location required by the New Mexico Oil Conservation Commission for drilling the captioned well is inaccessible due to surface relief. Inexco has requested that the new location be 1200 feet from the north line and 1200 feet from the west line of Section 20.

Inexco has requested that we consent to moving the location as above.

This is to advise that Atlantic Richfield Company has no objection to the drilling of this well at Inexco Oil Company's new location.

Yours very truly,

ATLANTIC RICHFIELD COMPANY



By :

June 22, 1973

New Mexico Oil Conservation Commission
P. O. Box 871
Santa Fe, New Mexico 87501

Attention: Mr. Dan Nutter

RE: Waiver of Unorthodox Location
ARCO Federal Com. No. 1
W/2 of Section 20, T-21-S, R-26-E
Eddy County, New Mexico
Catclaw Draw Morrow Gas Field

Gentlemen:

We have been advised by Inexco Oil Company that the location required by the New Mexico Oil Conservation Commission for drilling the captioned well is inaccessible due to surface relief. Inexco has requested that the new location be 1200 feet from the north line and 1200 feet from the west line of said Section 20.


Inexco has requested that we consent to moving the location as above.

This is to advise that Gulf Oil Corporation has no objection to the drilling of this well at Inexco Oil Company's new location.

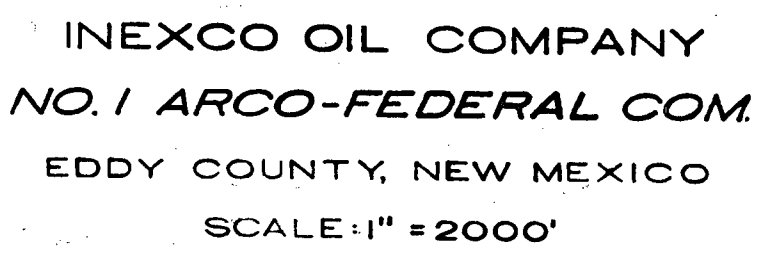
Yours very truly,

GULF OIL CORPORATION

Company



By:



SCALE: 1" = 2000'

**NEW MEXICO OIL CONSERVATION COMMISSION
WELL LOCATION AND ACREAGE DEDICATION PLAT**

Form O-122
Supersedes O-120
Effective 1-1-73

All distances must be from the outer boundaries of the Section

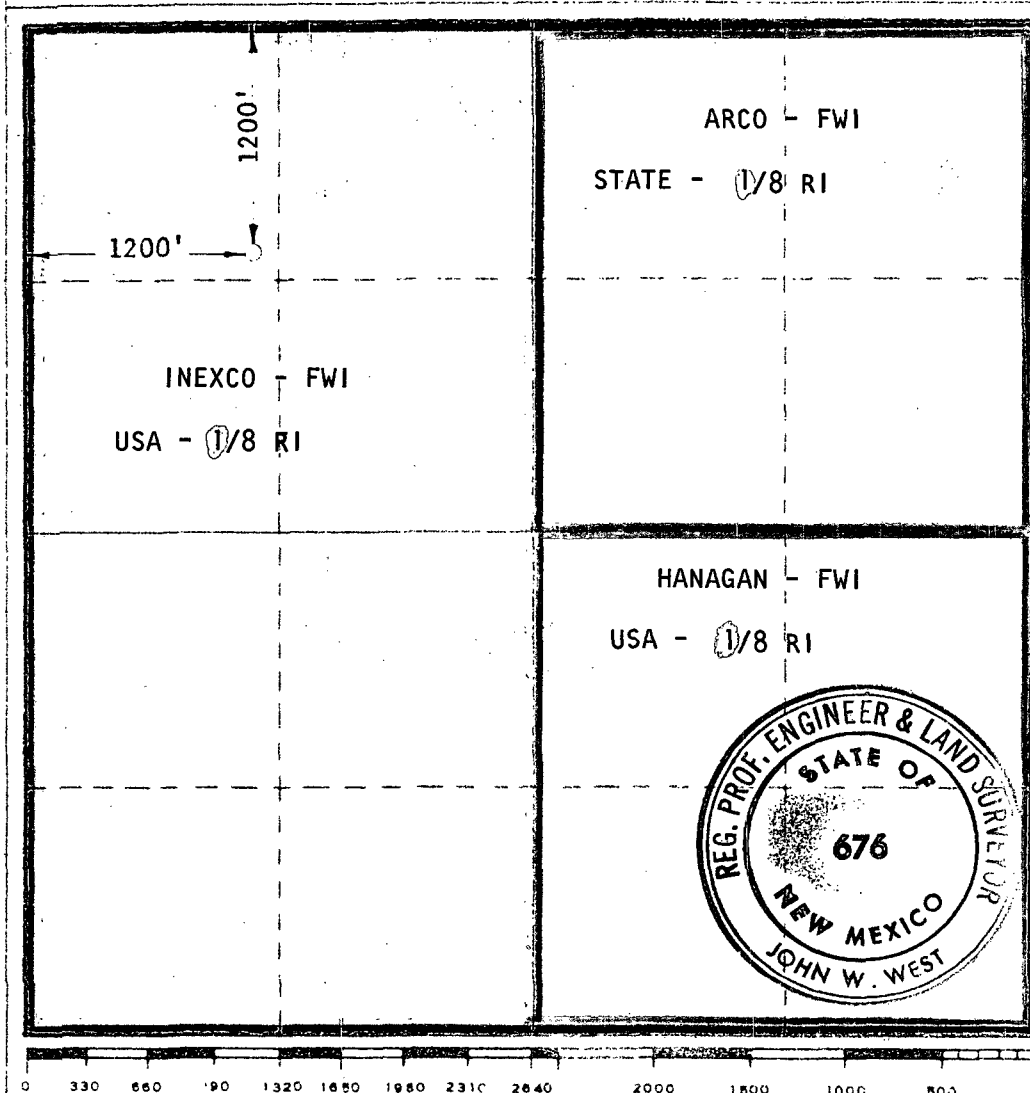
Operator INEXO OIL COMPANY			Lease ARCO FEDERAL		Well No. 1
Unit Letter D	Section 20	Township 21 SOUTH	Range 26 EAST	County EDDY	
Actual Footage Location of Well:					
1200 feet from the NORTH line and		1200 feet from the WEST line			
Ground Level Elev.	Producing Formation	Pool	Dedicated Acreage		Acres

1. Outline the acreage dedicated to the subject well by colored pencil or hachure marks on the plat below.
2. If more than one lease is dedicated to the well, outline each and identify the ownership thereof (both as to working interest and royalty).
3. If more than one lease of different ownership is dedicated to the well, have the interests of all owners been consolidated by communitization, unitization, force-pooling, etc?

☒ Yes ☐ No If answer is "yes," type of consolidation **UNITIZATION**

If answer is "no," list the owners and tract descriptions which have actually been consolidated. (Use reverse side of this form if necessary.) _____

No allowable will be assigned to the well until all interests have been consolidated (by communitization, unitization, forced-pooling, or otherwise) or until a non-standard unit, eliminating such interests, has been approved by the Commission.



CERTIFICATION

I hereby certify that the information contained herein is true and complete to the best of my knowledge and belief.

Name
DELVEN MERMIS
Position
DIV. PROD. MANAGER
Company
INEXO OIL COMPANY

Date
6-25-73

I hereby certify that the well location shown on this plat was plotted from field notes of actual surveys made by me or under my supervision, and that the same is true and correct to the best of my knowledge and belief.

Date Surveyed
JUNE 22, 1973
Registered Professional Engineer and/or Land Surveyor

John W West
Certificate No. **676**

NEW MEXICO
OIL CONSERVATION COMMISSION

FIELD TRIP REPORT

DATE 6-21-73

Name of Employee W. A. Gressett


Time of Departure 4:00 P. M. Time of Return 7:30 P. M.

Miles Travelled 64

In the space below please indicate purpose of trip and duties performed, listing wells or leases visited.

Field Inspection:

Met Mr. George Zimmerman and Mr. Bob Knight with Inexco Oil Company to check the topography in the NW/4 of Section 20-21S-26E. This location is adjacent to the Catclaw Draw Morrow Pool which is on 640 acres spacing. A standard location falls on the side of a hill that would require quite a bit of cut (probably blasting) the east side and fill on the west. A location at approximately 1200' FNL & FWL would put them on pretty flat ground.




W. A. Gressett
Employee's Signature
District #II

OIL CONSERVATION COMMISSION

2 DISTRICT

OIL CONSERVATION COMMISSION
BOX 871
SANTA FE, NEW MEXICO



DATE 6-28-73

Re: Proposed ~~NSP~~ NSL

Proposed ~~NWL~~ _____

Proposed ~~NEL~~ _____

Proposed ~~NFO~~ _____

Proposed ~~DC~~ _____

Gentlemen:

I have examined the application dated 6-22-73

for the Inesco oil Co Arco Federal Com. #1 20-21-26
Operator Lease and Well No. S-T-R

and my recommendations ~~are~~ as follows:

I have checked the Topography in this area and
recommend approving the application.

Yours very truly,

W. A. Gussett