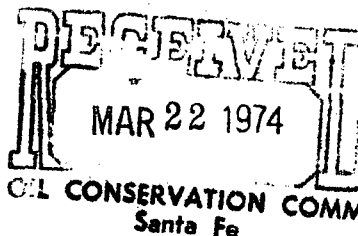


CITIES SERVICE OIL COMPANY



Box 4906
Midland, Texas 79701
Telephone: 915 684-7131

NSL-649
104 F
Due Apr 17

March 20, 1974

New Mexico Oil Conservation Commission
P. O. Box 2088
Santa Fe, New Mexico 87501

Attention: Mr. A. L. Porter, Jr.

Re: Well Spacing

Underground ~~La Huerta~~ Morrow Pool
Eddy County, New Mexico

*Name change of lease
and change of well no.*

Das well

Fed. Land

Gentlemen:

Under letter dated March 15, 1974, Cities Service requested an exception to requirements of Rule 104 for the Government X No. 1. We have been advised by the USGS the proposed location falls on the same base lease as our recently completed Elizondo Federal A No. 1 and therefore other wells drilled on this lease should be numbered consecutively.

Cities Service Oil Company respectfully requests an exception to the well location requirements of Rule 104 for the Elizondo Federal A No. 2 at a proposed location 1980' FSL, 1780' FWL, Section 21, T-21-S, R-27-E, NMPM, Eddy County, New Mexico, with the proration unit to be comprised of the S/2 of Section 21. The regular location is 57' west of the Southwest Public Service primary distribution line. To prevent any possible contact with the high voltage line during drilling or possible subsequent workover operations, it is proposed to move the location 200' west of a 1980' orthodox location.

As provided in Rule 104-F, we request an exception be granted without notice and hearing. The offset operator to the east of the proposed proration unit has been notified by certified mail. The Cities Service operated Magruder Unit offsets the proposed proration unit in all remaining directions.

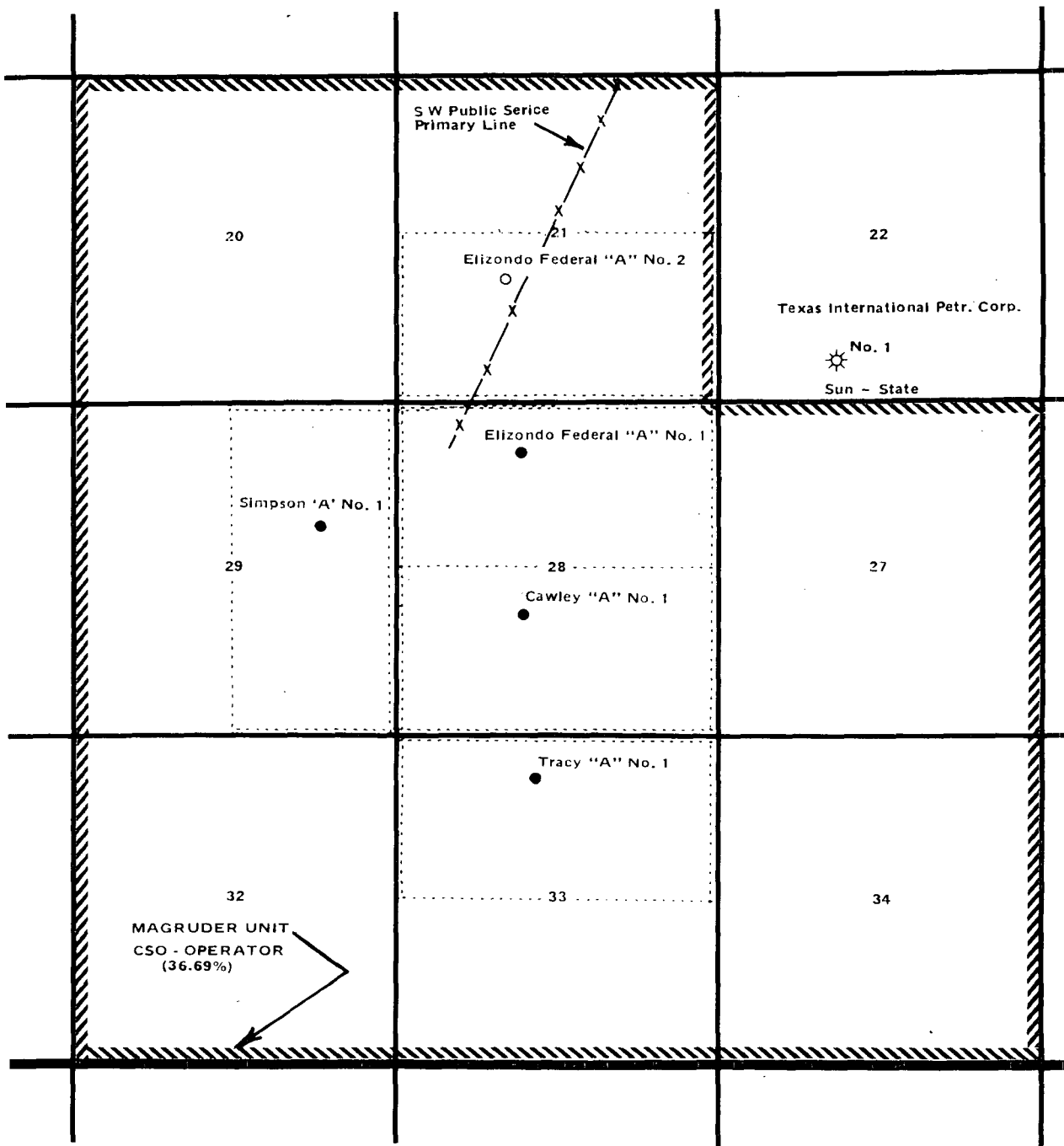
Your early handling of this matter will be appreciated.

Very truly yours,

E. F. Motter
E. F. Motter
Engineering Manager
Southwest Region
E & P Division

cc: Texas International Petroleum Corporation
1720 Wilco Bldg.
Midland, Texas 79701

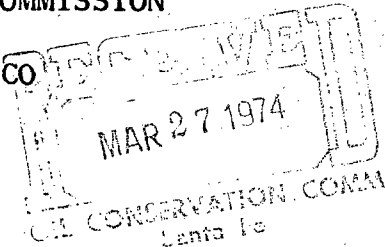
T
21
S



R 27 E

OIL CONSERVATION COMMISSION
Artisa DISTRICT

OIL CONSERVATION COMMISSION
BOX 871
SANTA FE, NEW MEXICO



DATE 3-25-74

Re: Proposed NSP _____

Proposed NWU _____

Proposed NSL X _____

Proposed NFO _____

Proposed DC _____

Gentlemen:

I have examined the application dated 3-15-74
for the Cities Service Oil Co Government X #1-K-21-21-27
Operator Lease and Well No. S-T-R

and my recommendations are as follows:

Selan checked this location and the Power line is
there as noted on the application. He could see no
reason why they could not move east to a standard
location

Yours very truly,

W. A. Gussett



STATE OF NEW MEXICO
ENERGY, MINERALS AND NATURAL RESOURCES DEPARTMENT
OIL CONSERVATION DIVISION



November 22, 1992

BRUCE KING
GOVERNOR

ANITA LOCKWOOD
CABINET SECRETARY

POST OFFICE BOX 2088
STATE LAND OFFICE BUILDING
SANTA FE, NEW MEXICO 87504
(505) 827-5800

OXY USA, Inc.
Attention: Scott E. Gengler
Box 50250
Midland, TX 79710

Administrative Order NSL-649-A

Dear Mr. Gengler:


Reference is made to your application dated August 12, 1992 for a non-standard La Huerta Strawn/Atoka gas well location for your existing Elizando "A" Federal Well No. 2Y which was drilled in 1974 and completed in the Burton Flat-Morrow Gas Pool at a previously approved unorthodox gas well location (Division Administrative Order NSL-649) 1880 feet from the South line and 1780 feet from the West line (Unit K) of Section 21, Township 21 South, Range 27 East, NMPM, Eddy County, New Mexico.

It is my understanding that the Morrow interval has been recently plugged back and said well has been recompleted up-hole to both the Undesignated La Huerta-Strawn Gas Pool and Undesignated La Huerta-Atoka Gas Pool, where, pursuant to Division Administrative Order DHC-861, dated September 24, 1992, both gas streams will be downhole commingled.

By authority granted me under the provisions of General Rule 104.F(1), the unorthodox location in both gas zones is hereby approved. Further, the S/2 of said Section 21 shall be dedicated to said well forming a standard 320-acre gas spacing and proration unit for both pools.

The provisions of said Order NSL-649 shall be placed in abeyance until further notice.

Sincerely,



William J. LeMay
Director

WJL/MES/amg

cc: Oil Conservation Division - Artesia
US Bureau of Land Management - Carlsbad
File: DHC-861, NSL-649