

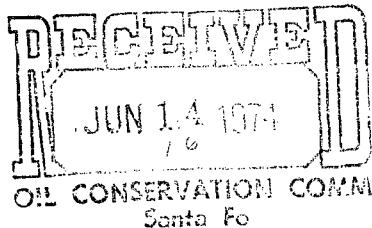
dugan production corp.

NSL-673

104 F

due July 4

June 11, 1974



Mr. A. L. Porter  
N. M. Oil Conservation Commission  
Box 2088  
Santa Fe, New Mexico 87501

North Hogback 6 Well #5

6-2914-16 W

Dear Mr. Porter:

Walter Duncan Oil Properties wishes to drill a Dakota well in the Slick Rock-Dakota Oil Pool in the SW/4 SW/4 of Section 6, Township 29 North, Range 16 West, NMPM, San Juan County, New Mexico. The SW/4 SW/4 of Section 6 is located next to the San Juan River and is comprised mostly of a marshy area adjacent to the river. It is impractical to drill on a standard two and a-half acre location.

Walter Duncan Oil Properties is requesting administrative approval to drill an unorthodox location located 1310 feet from the South line and 220 feet from the West line of Section 6. This location violates Rule 2 of the Slick Rock-Dakota Oil Pool regulations because it is closer than 165 feet to the nearest quarter-quarter boundary. We are requesting this unorthodox location because of the topographical conditions as outlined in Rule 3. Walter Duncan Oil Properties is the owner of all the adjacent oil and gas leases.

Sincerely,

*Thomas A. Dugan*  
Thomas A. Dugan

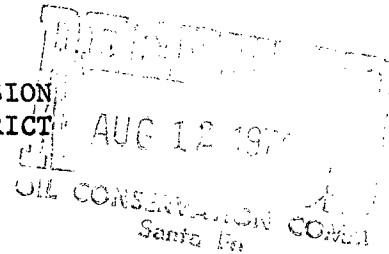
TAD:cb

Enclosures (2)

cc: Emery C. Arnold

NSL-673

OIL CONSERVATION COMMISSION  
3 DISTRICT



OIL CONSERVATION COMMISSION  
BOX 2088  
SANTA FE, NEW MEXICO

DATE 8-7-74

RE: Proposed MC \_\_\_\_\_  
Proposed DHC \_\_\_\_\_  
Proposed NSL ✓ \_\_\_\_\_  
Proposed SWD \_\_\_\_\_  
Proposed WFX \_\_\_\_\_  
Proposed PMX \_\_\_\_\_

Gentlemen:

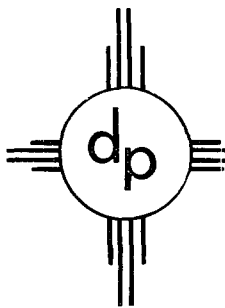
I have examined the application dated 8-5-74  
for the Walter Duncan NORTH Hogback 6#5 M-6.29N 16W  
Operator Lease and Well No. Unit, S-T-R

and my recommendations are as follows:

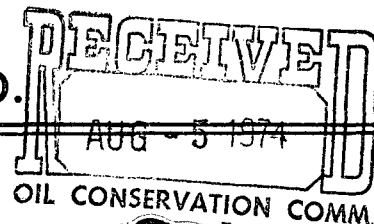
approve. Typography verified  
\_\_\_\_\_  
\_\_\_\_\_  
\_\_\_\_\_  
\_\_\_\_\_

Yours very truly,


Ernest Lewis



dugan production corp.



August 1, 1974



Mr. A. L. Porter  
N. M. Oil Conservation Commission  
Box 2088  
Santa Fe, New Mexico 87501


Re: Walter Duncan  
North Hogback 6 #5

Dear Mr. Porter:

Please refer to my letter to you dated June 11, 1974 regarding the subject well.

We are sending these additional plats showing the undesirable topography because of the swampy area on the San Juan River, as requested by Jim Kapteina in his telephone conversation with our office on June 14, 1974.

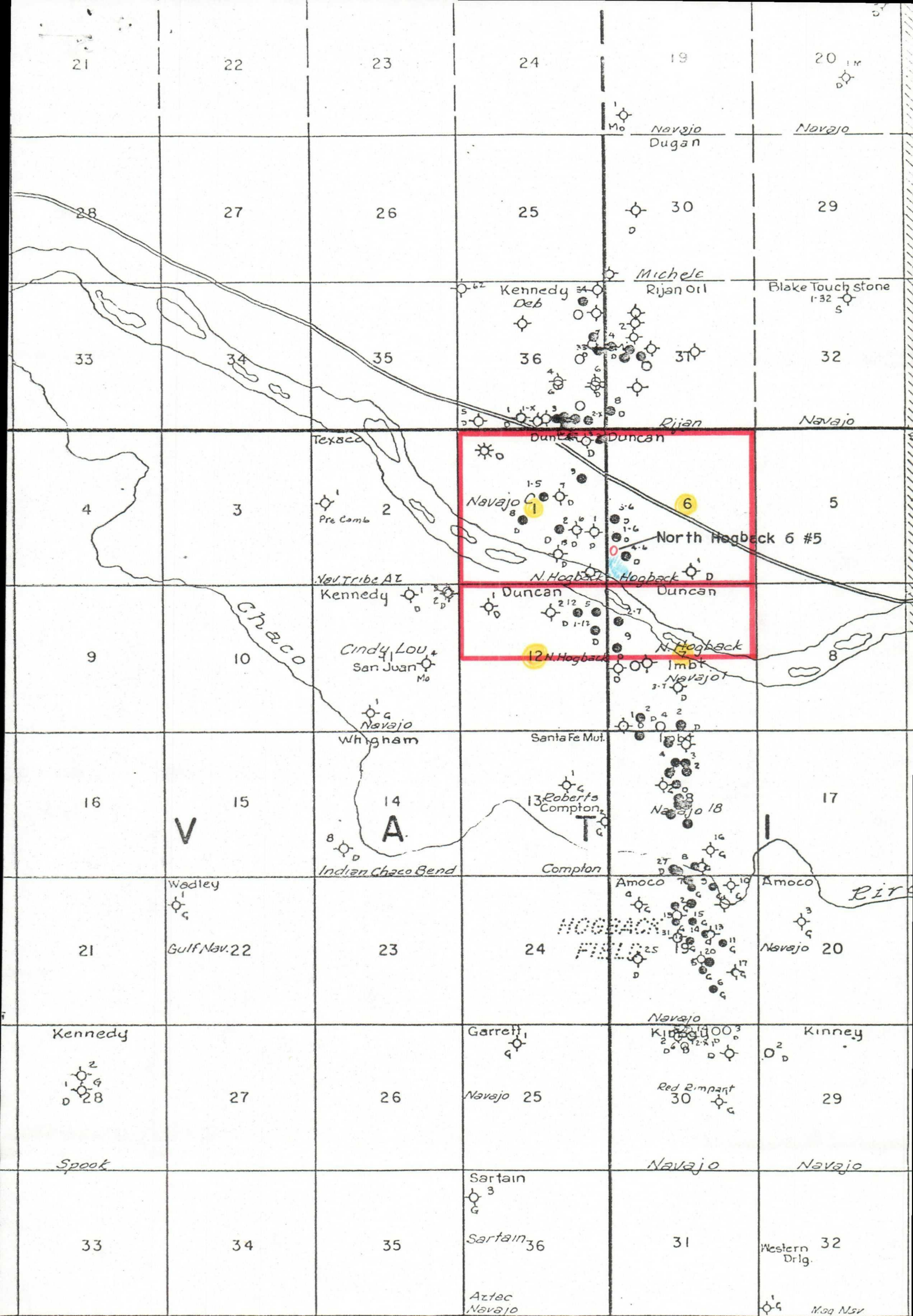
Sincerely,

  
Thomas A. Dugan

cb

att: (2)

cc: Emery C. Arnold  
Walter Duncan



R-17-W

WALTER DUNCAN  
UNORTHODOX LOCATION APPLICATION  
NORTH HOGBACK 6 #5

● = Walter Duncan North Hogback Leases

LEASE PLAT



HOGBACK  
San Juan Co., N.M.

16W

17W

Waller Duncan  
NM 97  
4-9-71  
+4270

Waller Duncan  
NM 97  
4-9-71

Waller Duncan  
NM 115  
12-12-71

JUAN

6

PROPOSED UNORTHODOX LOCATION

SWAMP AREA

WALTER DUNCAN

UNORTHODOX LOCATION APPLICATION  
NORTH HOGBACK 6 #5

TERRAIN MAP

SHOWING RIVER LOCATION AND SWAMP AREA

