

Atlantic Richfield Company


North American Producing Division
Permian District
Post Office Box 1610
Midland, Texas 79701
Telephone 915 682 8631

Amendment
NSL-743



April 8, 1976

New Mexico Oil Conservation Commission
P. O. Box 2088
Santa Fe, New Mexico 87501



Attn: Mr. J. D. Ramey

Re: Request for Non-Standard Drilling Location
Within the Project Area of the
ARCO-Empire Abo Unit
Pressure Maintenance Project
Eddy County, New Mexico

Please May 2

Gentlemen:

Atlantic Richfield Company, as operator of the Empire Abo Unit Pressure Maintenance Project, acting on behalf of itself and the other participating working interest owners, requests administrative approval under the provisions of Order No. R-4549-B, Rule 14, under "Special Rules and Regulations for the Empire Abo Pressure Maintenance Project," to relocate Well No. G-321, which was previously approved under Administrative Order No. NSL-743, dated December 31, 1975. Atlantic Richfield Company, at this time, requests permission to move its location 20 feet west to that shown herein.

The proposed drilling of the subject well at the non-standard location meets all requirements of Order R-4549-B, Rule 14, said well being located "no closer than 660 feet to the Unit boundary of said Unit, nor closer than 10 feet to any quarter-quarter section or subdivision inner boundary.


The proposed drilling of the well will be necessary to complete a more efficient producing pattern to conserve reservoir energy, promote the greatest ultimate recovery of Unit reserves, prevent waste, and protect correlative rights.

Very truly yours,

J. L. Tweed
J. L. Tweed

by [Signature]

REH/agp



ATLANTIC RICHFIELD COMPANY
EMPIRE ABO UNIT
Proposed Non-Standard Locations
Eddy County, New Mexico

<u>Well Name and Number</u>	<u>Location</u>
Empire Abo Unit "E" 382	1175' FNL & 1316' FWL, Section 35, T-17S, R-28E
Empire Abo Unit "E" 391	135' FNL & 2567' FEL, Section 35, T-17S, R-28E
Empire Abo Unit "E" 401	90' FNL & 1296' FEL, Section 35, T-17S, R-28E
Empire Abo Unit "F" 371	2220' FNL & 25' FWL, Section 35, T-17S, R-28E
Empire Abo Unit "G" 312	1550' FSL & 2511' FEL, Section 33, T-17S, R-28E
Empire Abo Unit "G" 321	1520' FSL & 250' FEL, Section 33, T-17S, R-28E
Empire Abo Unit "G" 331	1580' FSL & 1140' FWL, Section 34, T-17S, R-28E
Empire Abo Unit "G" 341	1850' FSL & 2591' FWL, Section 34, T-17S, R-28E
Empire Abo Unit "I" 271	670' FNL & 1700' FEL, Section 5, T-18S, R-28E
Empire Abo Unit "J" 202	2490' FNL & 1299' FEL, Section 1, T-18S, R-28E
Empire Abo Unit "J" 221	2610' FNL & 2713' FWL, Section 6, T-18S, R-28E
Empire Abo Unit "J" 232	2253' FNL & 1576' FEL, Section 6, T-18S, R-28E
Empire Abo Unit "K" 182	1533' FSL & 2370' FWL, Section 1, T-18S, R-27E
Empire Abo Unit "L" 111	20' FSL & 2485' FEL, Section 3, T-18S, R-27E
Empire Abo Unit "L" 131	100' FSL & 100' FWL, Section 2, T-18S, R-27E
Empire Abo Unit "L" 132	275' FSL & 1243' FWL, Section 2, T-18S, R-27E
Empire Abo Unit "L" 152	320' FSL & 2602' FEL, Section 2, T-18S, R-27E

NEW MEXICO OIL CONSERVATION COMMISSION
WELL LOCATION AND ACREAGE DEDICATION PLAT

RECEIVED
APR 12 1976
WELL NO. 321
OIL CONSERVATION COMM.

Form G-102
Supersedes C-128
Effective 1-1-65

All distances must be from the outer boundaries of the Section.

Operator Atlantic Richfield Company		Lease Empire Abo Unit "G"			Well No. 321
Unit Letter I	Section 33	Township 17South	Range 28 East	County Eddy	Santa Fe
Actual Footage Location of Well: 1520 feet from the South line and 250 feet from the East line					
Ground Level Elev. 3663.8'	Producing Formation Abo Reef		Pool Empire Abo	Dedicated Acreage: 40 Acres	

1. Outline the acreage dedicated to the subject well by colored pencil or hachure marks on the plat below.
2. If more than one lease is dedicated to the well, outline each and identify the ownership thereof (both as to working interest and royalty).
3. If more than one lease of different ownership is dedicated to the well, have the interests of all owners been consolidated by communitization, unitization, force-pooling, etc?

☒ Yes ☐ No If answer is "yes," type of consolidation Unitization

If answer is "no," list the owners and tract descriptions which have actually been consolidated. (Use reverse side of this form if necessary.)

No allowable will be assigned to the well until all interests have been consolidated (by communitization, unitization, forced-pooling, or otherwise) or until a non-standard unit, eliminating such interests, has been approved by the Commission.

Location moved from 230' to 250' from East line.
Verbal approval to move location 20' West received 4/7/76 per phone conversation between Mr. R. E. Huff, ARCO and Mr. R. L. Stamets, OCC, Santa Fe, NM. Letter for approval of Amendment of Administrative, approval NSL 743 mailed to Santa Fe, NM on 4/7/76.

CERTIFICATION

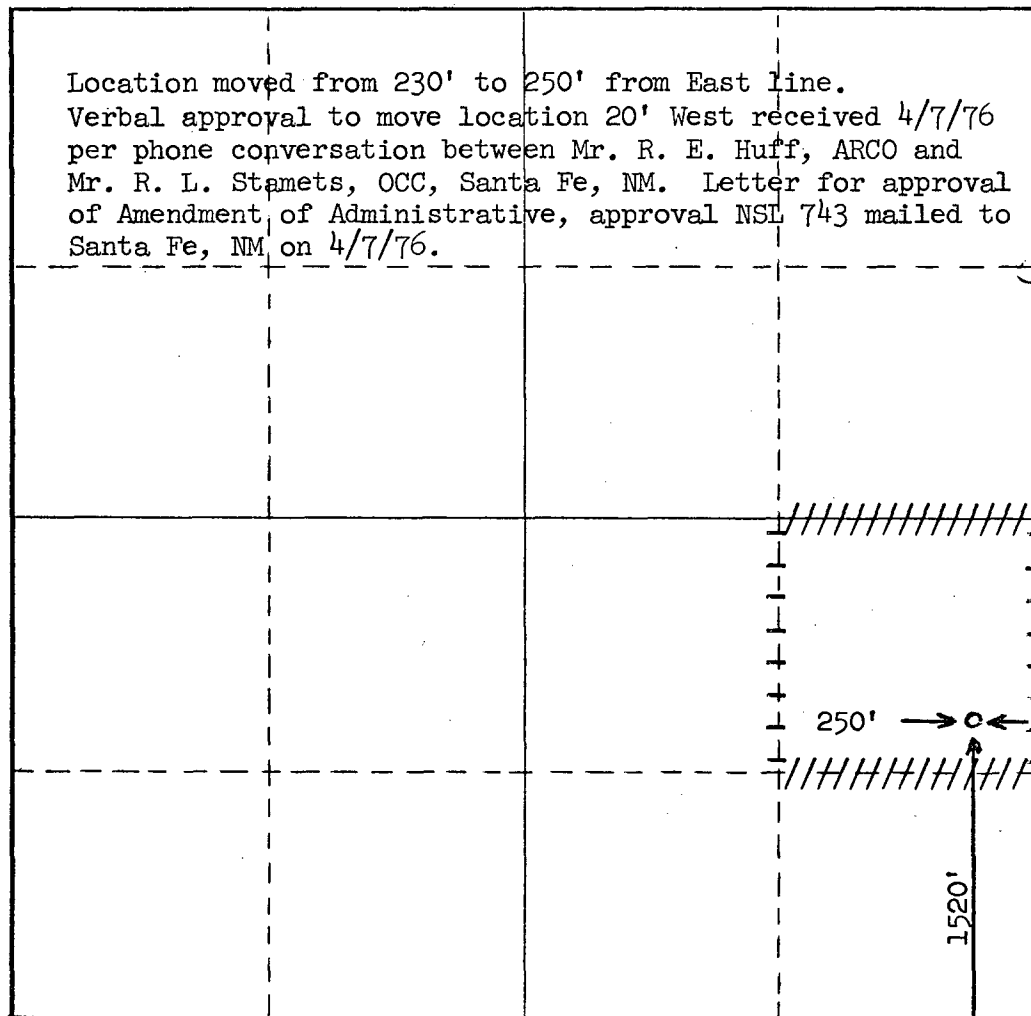
I hereby certify that the information contained herein is true and complete to the best of my knowledge and belief.

Name [Signature]
Position
Dist. Drilling Supervisor
Company
Atlantic Richfield Company
Date
4/7/76

I hereby certify that the well location shown on this plat was plotted from field notes of actual surveys made by me or under my supervision, and that the same is true and correct to the best of my knowledge and belief.

Date Surveyed
Registered Professional Engineer and/or Land Surveyor


[Signature]
Certificate No. **676**



0 330 660 990 1320 1650 1980 2310 2640 2000 1500 1000 500

NO. OF COPIES RECEIVED	
DISTRIBUTION	
SANTA FE	
FILE	
U.S.G.S.	
LAND OFFICE	
OPERATOR	

NEW MEXICO OIL CONSERVATION COMMISSION



SUNDY NOTICES AND REPORTS ON WELLS <small>(DO NOT USE THIS FORM FOR PROPOSALS TO DRILL OR TO DEEPEN OR PLUG BACK TO A DIFFERENT RESERVOIR. USE "APPLICATION FOR PERMIT -" (FORM C-101) FOR SUCH PROPOSALS.)</small>		State <input checked="" type="checkbox"/> NM Fee <input type="checkbox"/> 5. State Oil & Gas Lease No. 647
1. <input type="checkbox"/> OIL WELL <input type="checkbox"/> GAS WELL <input type="checkbox"/> OTHER: <u>Change in Well Location</u>	7. Unit Agreement Name	
2. Name of Operator Atlantic Richfield Company	8. Farm or Lease Name Empire Abo Unit "G"	
3. Address of Operator P. O. Box 1710, Hobbs, NM 88240	9. Well No. 321	
4. Location of Well UNIT LETTER <u>I</u> <u>1520'</u> FEET FROM THE <u>South</u> LINE AND <u>250</u> FEET FROM THE <u>East</u> LINE, SECTION <u>33</u> TOWNSHIP <u>17S</u> RANGE <u>28E</u> NMPM.	10. Field and Pool, or Wildcat Empire Abo	
15. Elevation (Show whether DF, RT, GR, etc.) 3663.8' GR	12. County Eddy	

Check Appropriate Box To Indicate Nature of Notice, Report or Other Data

NOTICE OF INTENTION TO:

SUBSEQUENT REPORT OF:

PERFORM REMEDIAL WORK <input type="checkbox"/> TEMPORARILY ABANDON <input type="checkbox"/> PULL OR ALTER CASING <input type="checkbox"/> OTHER <input type="checkbox"/>	PLUG AND ABANDON <input type="checkbox"/> CHANGE PLANS <input type="checkbox"/>	REMEDIAL WORK <input type="checkbox"/> COMMENCE DRILLING OPNS. <input type="checkbox"/> CASING TEST AND CEMENT JOB <input type="checkbox"/> OTHER <u>Change in Well Location</u> <input checked="" type="checkbox"/>	ALTERING CASING <input type="checkbox"/> PLUG AND ABANDONMENT <input type="checkbox"/>
---	--	---	---

17. Describe Proposed or Completed Operations (Clearly state all pertinent details, and give pertinent dates, including estimated date of starting any proposed work) SEE RULE 1103.

Request to change well location as previously approved on Application For Permit to Drill, Deepen, or Plug Back Form C-101, dated 3/30/76.

New Well Location is 1520' FSL & 250' FEL, Section 33, T17S, R28E, Eddy County, New Mexico.

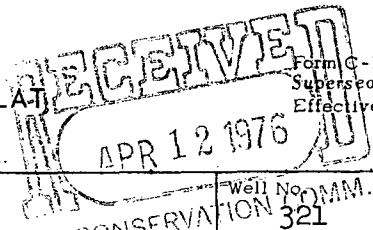
Proposed non-standard well location to meet all requirements of Order No. 4549-B, Rule 14, NSL 743 and Amendment to NSL 743.

18. I hereby certify that the information above is true and complete to the best of my knowledge and belief.

SIGNED [Signature] TITLE District Drilling Supervisor DATE 4/7/76

APPROVED BY _____ TITLE _____ DATE _____
 CONDITIONS OF APPROVAL, IF ANY:

NEW MEXICO OIL CONSERVATION COMMISSION
WELL LOCATION AND ACREAGE DEDICATION PLAT



Form C-102
Supersedes C-128
Effective 1-1-65

All distances must be from the outer boundaries of the Section.


Operator Atlantic Richfield Company			Lease Empire Abo Unit "G"			Well No. 321		
Unit Letter I	Section 33	Township 17South	Range 28 East	County Eddy				
Actual Footage Location of Well: 1520 feet from the South line and 250 feet from the East line								
Ground Level Elev. 3663.8'	Producing Formation Abo Reef		Pool Empire Abo			Dedicated Acreage: 40 Acres		

1. Outline the acreage dedicated to the subject well by colored pencil or hachure marks on the plat below.
2. If more than one lease is dedicated to the well, outline each and identify the ownership thereof (both as to working interest and royalty).
3. If more than one lease of different ownership is dedicated to the well, have the interests of all owners been consolidated by communitization, unitization, force-pooling, etc?

☒ Yes ☐ No If answer is "yes," type of consolidation Unitization

If answer is "no," list the owners and tract descriptions which have actually been consolidated. (Use reverse side of this form if necessary.)

No allowable will be assigned to the well until all interests have been consolidated (by communitization, unitization, forced-pooling, or otherwise) or until a non-standard unit, eliminating such interests, has been approved by the Commission.



CERTIFICATION

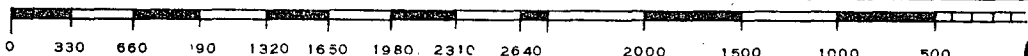
I hereby certify that the information contained herein is true and complete to the best of my knowledge and belief.

Name [Signature]
Position
Dist. Drilling Supervisor
Company
Atlantic Richfield Company
Date
4/7/76

I hereby certify that the well location shown on this plat was plotted from field notes of actual surveys made by me or under my supervision, and that the same is true and correct to the best of my knowledge and belief.

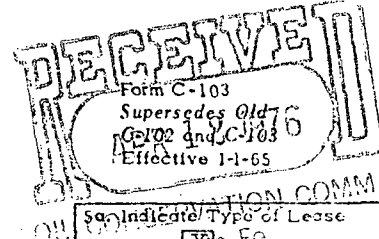
Date Surveyed: [Signature]
Registered Professional Engineer and/or Land Surveyor

Certificate No. **676**



NO. OF COPIES RECEIVED	
DISTRIBUTION	
SANTA FE	
FILE	
U.S.G.S.	
LAND OFFICE	
OPERATOR	

NEW MEXICO OIL CONSERVATION COMMISSION



SUNDRY NOTICES AND REPORTS ON WELLS <small>(DO NOT USE THIS FORM FOR PROPOSALS TO DRILL OR TO DEEPEN OR PLUG BACK TO A DIFFERENT RESERVOIR. USE "APPLICATION FOR PERMIT - 1" (FORM C-101) FOR SUCH PROPOSALS.)</small>		5a. Indicate Type of Lease State: <input checked="" type="checkbox"/> FC Fee <input type="checkbox"/>
1. <input type="checkbox"/> OIL WELL <input type="checkbox"/> GAS WELL <input type="checkbox"/> OTHER: Change in Well Location		5. State Oil & Gas Lease No. 647
2. Name of Operator Atlantic Richfield Company		7. Unit Agreement Name
3. Address of Operator P. O. Box 1710, Hobbs, NM 88240		8. Farm or Lease Name Empire Abo Unit "G"
4. Location of Well UNIT LETTER I 1520' FEET FROM THE South LINE AND 250 FEET FROM THE East LINE, SECTION 33 TOWNSHIP 17S RANGE 28E NMPM.		9. Well No. 321
15. Elevation (Show whether DF, RT, GR, etc.) 3663.8' GR		10. Field and Pool, or Wildcat Empire Abo
12. County Eddy		

Check Appropriate Box To Indicate Nature of Notice, Report or Other Data

NOTICE OF INTENTION TO:

SUBSEQUENT REPORT OF:

PERFORM REMEDIAL WORK <input type="checkbox"/> TEMPORARILY ABANDON <input type="checkbox"/> PULL OR ALTER CASING <input type="checkbox"/> OTHER <input type="checkbox"/>	PLUG AND ABANDON <input type="checkbox"/> CHANGE PLANS <input type="checkbox"/>	REMEDIAL WORK <input type="checkbox"/> COMMENCE DRILLING OPNS. <input type="checkbox"/> CASING TEST AND CEMENT JOB <input type="checkbox"/> OTHER Change in Well Location <input checked="" type="checkbox"/>	ALTERING CASING <input type="checkbox"/> PLUG AND ABANDONMENT <input type="checkbox"/>
---	--	---	---

17. Describe Proposed or Completed Operations (Clearly state all pertinent details, and give pertinent dates, including estimated date of starting any proposed work) SEE RULE 1103.

Request to change well location as previously approved on Application For Permit to Drill, Deepen, or Plug Back Form C-101, dated 3/30/76.

New Well Location is 1520' FSL & 250' FEL, Section 33, T17S, R28E, Eddy County, New Mexico.

Proposed non-standard well location to meet all requirements of Order No. 4549-B, Rule 14, NSL 743 and Amendment to NSL 743.

18. I hereby certify that the information above is true and complete to the best of my knowledge and belief.

SIGNED [Signature] TITLE District Drilling Supervisor DATE 4/7/76

APPROVED BY _____ TITLE _____ DATE _____

CONDITIONS OF APPROVAL, IF ANY:

Atlantic Richfield Company

North American Producing Division
Permian District
Post Office Box 1610
Midland, Texas 79701
Telephone 915 682 8631



April 8, 1976

New Mexico Oil Conservation Commission
P. O. Box 2088
Santa Fe, New Mexico 87501

Attn: Mr. J. D. Ramey

Re: Notification of Offset Operators to
Proposed Non-Standard Drilling Locations
Within the Project Area of the
ARCO-Empire Abo Unit Pressure Maintenance Project
Eddy County, New Mexico

Gentlemen:

Atlantic Richfield Company, as operator of the Empire Abo Unit Pressure Maintenance Project, in accordance with Order No. R-4549-B, Rule 14(3), under "Special Rules and Regulations for the Empire Abo Pressure Maintenance Project," has notified all offset operators of the revised non-standard location of the Well No. G-321, 20' to the west. The new location is as follows: 1520' FSL and 250' FEL, Section 33, Township 17 South, Range 28 East, Eddy County, New Mexico.

Attached is a list of the offset operators to the revised non-standard location and the date they were notified.

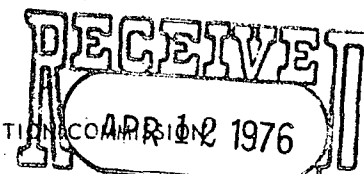
Very truly yours,

J. L. Tweed

REH/agp

NO. OF COPIES RECEIVED	
DISTRIBUTION	
SANTA FE	
FILE	
U.S.G.S.	
LAND OFFICE	
OPERATOR	

NEW MEXICO OIL CONSERVATION COMM. APR 12 1976



Form C-103
Supersedes Old
C-102 and C-103
Effective 1-1-65

OIL CONSERVATION COMM.
Santa Fe

58. Indicate Type of Lease

State ☒ Fee ☐

5. State Oil & Gas Lease No.
647

SUNDRY NOTICES AND REPORTS ON WELLS

(DO NOT USE THIS FORM FOR PROPOSALS TO DRILL OR TO DEEPEN OR PLUG BACK TO A DIFFERENT RESERVOIR.
USE "APPLICATION FOR PERMIT -" (FORM C-101) FOR SUCH PROPOSALS.)

1. <input type="checkbox"/> OIL WELL <input type="checkbox"/> GAS WELL <input type="checkbox"/> OTHER- Change in Well Location	7. Unit Agreement Name
2. Name of Operator Atlantic Richfield Company	8. Farm or Lease Name Empire Abo Unit "G"
3. Address of Operator P. O. Box 1710, Hobbs, NM 88240	9. Well No. 321
4. Location of Well UNIT LETTER I, 1520' FEET FROM THE South LINE AND 250 FEET FROM THE East LINE, SECTION 33 TOWNSHIP 17S RANGE 28E NMPM.	10. Field and Pool, or Wildcat Empire Abo
15. Elevation (Show whether DF, RT, GR, etc.) 3663.8' GR	12. County Eddy

16. Check Appropriate Box To Indicate Nature of Notice, Report or Other Data
NOTICE OF INTENTION TO:

PERFORM REMEDIAL WORK ☐
TEMPORARILY ABANDON ☐
PULL OR ALTER CASING ☐
OTHER ☐

PLUG AND ABANDON ☐
CHANGE PLANS ☐
OTHER ☐

SUBSEQUENT REPORT OF:

REMEDIAL WORK ☐
COMMENCE DRILLING OPNS. ☐
CASING TEST AND CEMENT JOBS ☐
OTHER Change in Well Location ☒

ALTERING CASING ☐
PLUG AND ABANDONMENT ☐


17. Describe Proposed or Completed Operations (Clearly state all pertinent details, and give pertinent dates, including estimated date of starting any proposed work) SEE RULE 1103.

Request to change well location as previously approved on Application For Permit to Drill, Deepen, or Plug Back Form C-101, dated 3/30/76.

New Well Location is 1520' FSL & 250' FEL, Section 33, T17S, R28E, Eddy County, New Mexico.

Proposed non-standard well location to meet all requirements of Order No. 4549-B, Rule 14, NSL 743 and Amendment to NSL 743.

18. I hereby certify that the information above is true and complete to the best of my knowledge and belief.

SIGNED 

TITLE District Drilling Supervisor DATE 4/7/76

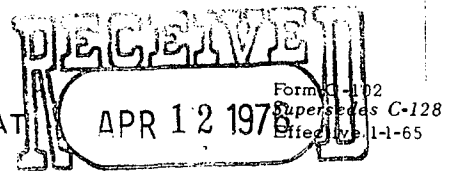
APPROVED BY _____

TITLE _____

DATE _____

CONDITIONS OF APPROVAL, IF ANY:

NEW MEXICO OIL CONSERVATION COMMISSION
WELL LOCATION AND ACREAGE DEDICATION PLAT



All distances must be from the outer boundaries of the Section.


Operator Atlantic Richfield Company			Lease Empire Abo Unit "G"		Well No. Santa Fe 321
Unit Letter I	Section 33	Township 17 South	Range 28 East	County Eddy	
Actual Footage Location of Well: 1520 feet from the South line and 250 feet from the East line					
Ground Level Elev. 3663.8'	Producing Formation Abo Reef		Pool Empire Abo		Dedicated Acreage: 40 Acres

1. Outline the acreage dedicated to the subject well by colored pencil or hachure marks on the plat below.
2. If more than one lease is dedicated to the well, outline each and identify the ownership thereof (both as to working interest and royalty).
3. If more than one lease of different ownership is dedicated to the well, have the interests of all owners been consolidated by communitization, unitization, force-pooling, etc?

☒ Yes ☐ No If answer is "yes," type of consolidation Unitization

If answer is "no," list the owners and tract descriptions which have actually been consolidated. (Use reverse side of this form if necessary.)

No allowable will be assigned to the well until all interests have been consolidated (by communitization, unitization, forced-pooling, or otherwise) or until a non-standard unit, eliminating such interests, has been approved by the Commission.



CERTIFICATION

I hereby certify that the information contained herein is true and complete to the best of my knowledge and belief.

Name [Signature]
Position
Dist. Drilling Supervisor
Company
Atlantic Richfield Company
Date
4/7/76

I hereby certify that the well location shown on this plat was plotted from field notes of actual surveys made by me or under my supervision, and that the same is true and correct to the best of my knowledge and belief.

Date Surveyed
Registered Professional Engineer and/or Land Surveyor
[Signature]
Certificate No. **676**

0 330 660 990 1320 1650 1980 2310 2640 2000 1500 1000 500

OFFSET OPERATORS TO THE REVISED NON-STANDARD
DRILLING LOCATION WELL NO. G-321 WITHIN THE
PROJECT AREA OF THE ARCO-EMPIRE ABO UNIT
PRESSURE MAINTENANCE PROJECT



<u>OPERATOR</u>	<u>DATE OF NOTIFICATION</u>
1) Depco, Inc. 800 Central Odessa, Texas 79761	April 8, 1976
2) American Petrofina Company of Texas P. O. Box 1311 Big Spring, Texas	April 8, 1976
3) Yates Drilling Company 207 South Fourth Artesia, New Mexico 88210	April 8, 1976

**NEW MEXICO OIL CONSERVATION COMMISSION
WELL LOCATION AND ACREAGE DEDICATION PLAT**

Form C-102
Supersedes C-128
Effective 1-1-65

All distances must be from the outer boundaries of the Section

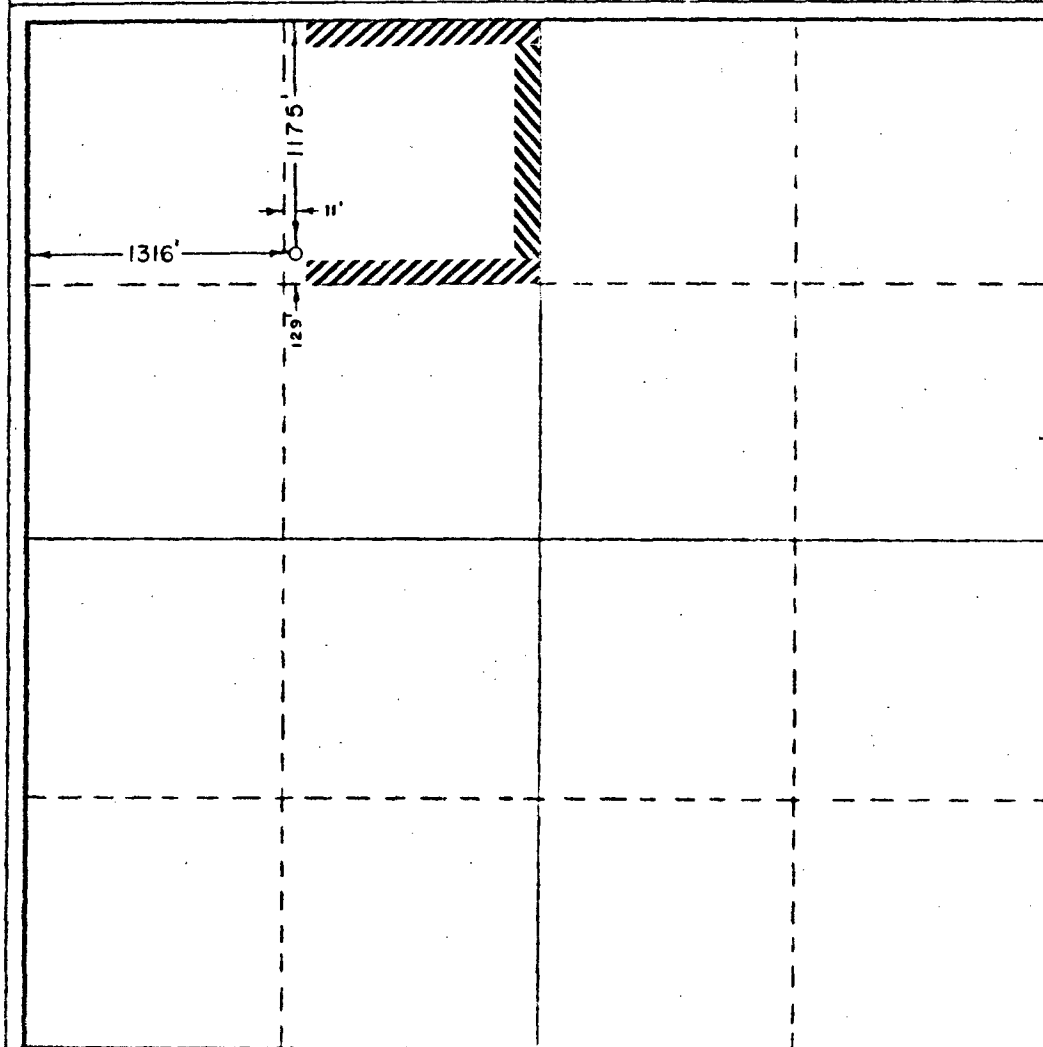
Operator Atlantic Richfield Company			Lease Empire Abo Unit E		Well No. 382
Unit Letter C	Section 35	Township 17 South	Range 28 East	County Eddy	
Actual Footage Location of Well:					
1316	feet from the	West	line and	1175	feet from the North line
Ground Level Elev. 3684.3	Producing Formation Abo Reef		Pool Empire Abo		Dedicated Acreage: 40 Acres

1. Outline the acreage dedicated to the subject well by colored pencil or hachure marks on the plat below.
2. If more than one lease is dedicated to the well, outline each and identify the ownership thereof (both as to working interest and royalty).
3. If more than one lease of different ownership is dedicated to the well, have the interests of all owners been consolidated by communitization, unitization, force-pooling, etc?

☒ Yes ☐ No If answer is "yes," type of consolidation Unitization

If answer is "no," list the owners and tract descriptions which have actually been consolidated. (Use reverse side of this form if necessary.) _____

No allowable will be assigned to the well until all interests have been consolidated (by communitization, unitization, forced-pooling, or otherwise) or until a non-standard unit, eliminating such interests, has been approved by the Commission.



CERTIFICATION

I hereby certify that the information contained herein is true and complete to the best of my knowledge and belief.

J. L. Tweed
Name

J. L. Tweed

Position

District Engineer

Company

Atlantic Richfield Company

Date

November 26, 1975

I hereby certify that the well location shown on this plat was plotted from field notes of actual surveys made by me or under my supervision, and that the same is true and correct to the best of my knowledge and belief.

Date


November 18, 1975

Registered Professional Engineer and Surveyor

676

John W. 676

JOHN W. 676



**NEW MEXICO OIL CONSERVATION COMMISSION
WELL LOCATION AND ACREAGE DEDICATION PLAT**

Form C-102
Supersedes C-128
Effective 1-1-65

All distances must be from the outer boundaries of the Section

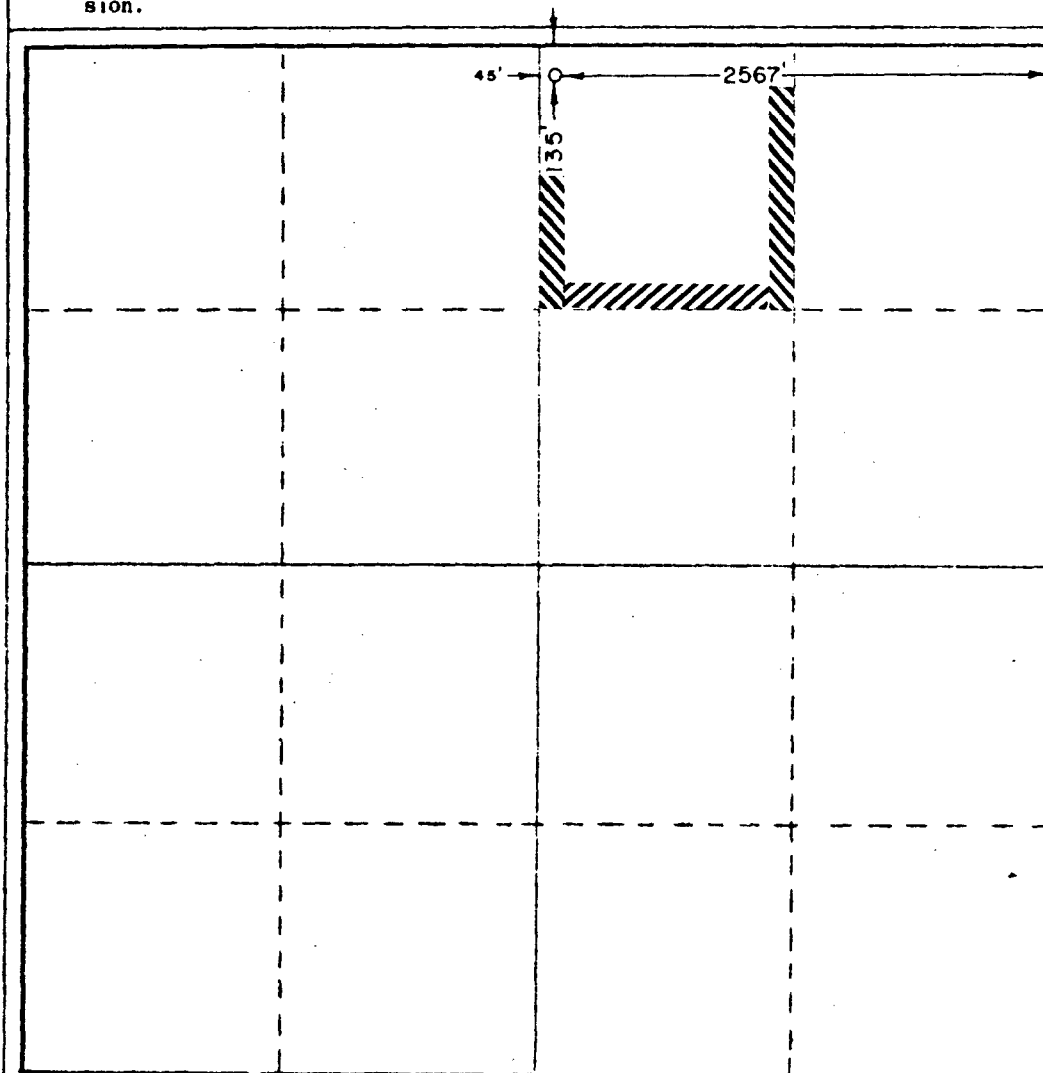
Operator Atlantic Richfield Company			Lease Empire Abo Unit E		Well No. 391
Unit Letter B	Section 35	Township 17 South	Range 28 East	County Eddy	
Actual Footage Location of Well: 2567 feet from the East line and 135 feet from the North line					
Ground Level Elev. 3681.9	Producing Formation Abo Reef		Pool Empire Abo	Dedicated Acreage: 40 Acres	

1. Outline the acreage dedicated to the subject well by colored pencil or hachure marks on the plat below.
2. If more than one lease is dedicated to the well, outline each and identify the ownership thereof (both as to working interest and royalty).
3. If more than one lease of different ownership is dedicated to the well, have the interests of all owners been consolidated by communization, unitization, force-pooling, etc?

☒ Yes ☐ No If answer is "yes," type of consolidation Unitization

If answer is "no," list the owners and tract descriptions which have actually been consolidated. (Use reverse side of this form if necessary.) _____

No allowable will be assigned to the well until all interests have been consolidated (by communization, unitization, forced-pooling, or otherwise) or until a non-standard unit, eliminating such interests, has been approved by the Commission.



CERTIFICATION

I hereby certify that the information contained herein is true and complete to the best of my knowledge and belief.

J. L. Tweed


Name
J. L. Tweed

Position
District Engineer

Company
Atlantic Richfield Company

Date
November 26, 1975

I hereby certify that the well location shown on this plat was plotted from field notes of actual surveys made by me or under my supervision, and that the same is true and correct to the best of my knowledge and belief.



0 330 660 990 1320 1650 1980 2310 2640 2970 3300 3630 3960 4290 4620 4950 5280 5610 5940 6270 6600 6930 7260 7590 7920 8250 8580 8910 9240 9570 9900

**NEW MEXICO OIL CONSERVATION COMMISSION
WELL LOCATION AND ACREAGE DEDICATION PLAT**

Form C-102
Supersedes C-128
Effective 1-1-55

All distances must be from the outer boundaries of the Section

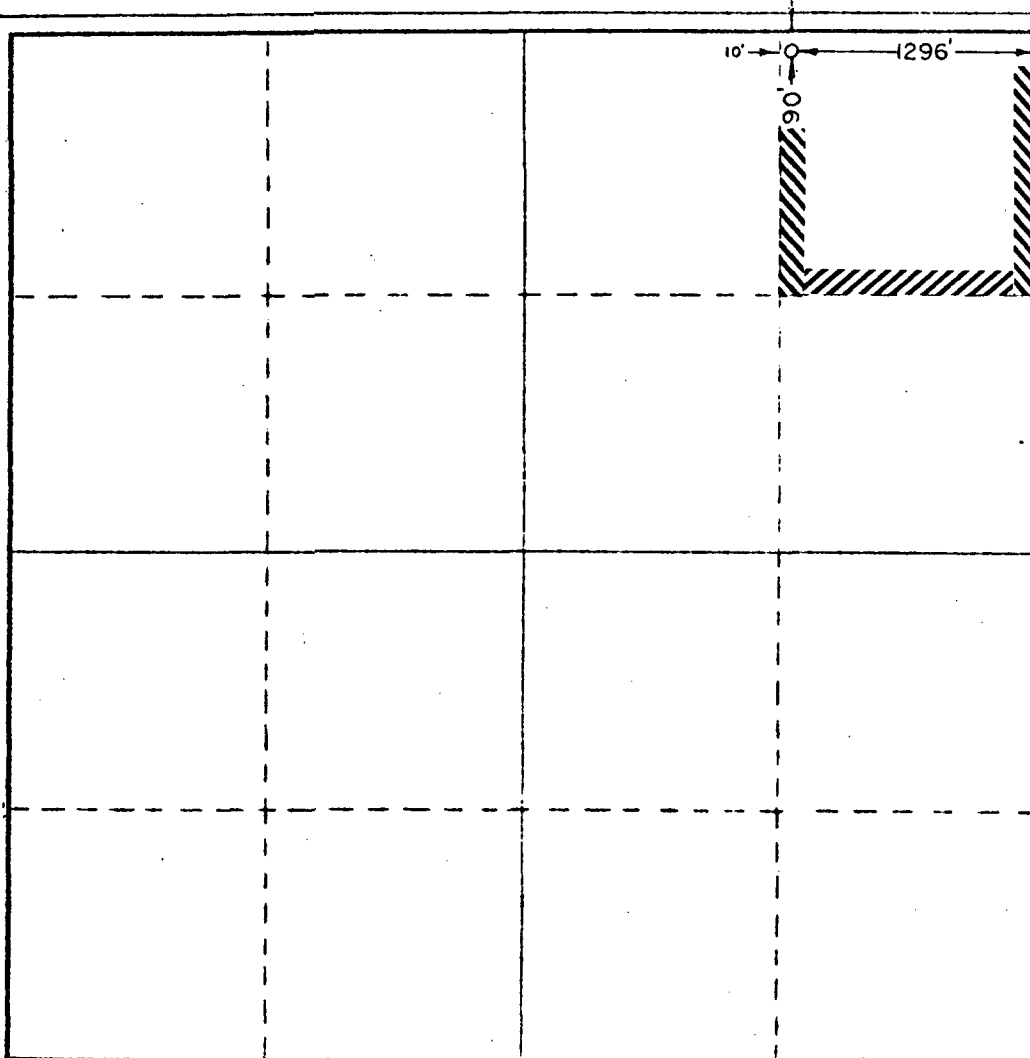
Operator Atlantic Richfield Company			Lease Empire Abo Unit E		Well No. 401
Unit Letter A	Section 35	Township 17 South	Range 28 East	County Eddy	
Actual Footage Location of Well: 1296 feet from the East line and 90 feet from the North line.					
Ground Level Elev. 3669.1	Producing Formation Abo Reef		Pool Empire Abo	Dedicated Acreage 40	

1. Outline the acreage dedicated to the subject well by colored pencil or hatchure marks on the plat below.
2. If more than one lease is dedicated to the well, outline each and identify the ownership thereof (both as to working interest and royalty).
3. If more than one lease of different ownership is dedicated to the well, have the interests of all owners been consolidated by communitization, unitization, force-pooling, etc?

☒ Yes ☐ No If answer is "yes," type of consolidation Unitization

If answer is "no," list the owners and tract descriptions which have actually been consolidated. (Use reverse side of this form if necessary.) _____

No allowable will be assigned to the well until all interests have been consolidated (by communitization, unitization, forced-pooling, or otherwise) or until a non-standard unit, eliminating such interests, has been approved by the Commission.



CERTIFICATION

I hereby certify that the information contained herein is true and complete to the best of my knowledge and belief.

J. L. Tweed
Name

J. L. Tweed

Position

District Engineer

Company

Atlantic Richfield Company

Date

November 26, 1975


I hereby certify that the well location shown on this plat was plotted from field notes of actual surveys made by me or under my supervision, and that the same is true and correct to the best of my knowledge and belief.

Date Survey

November 18, 1975

Registered Professional Engineer and/or Surveyor

675



0 330 660 990 1320 1650 1980 2310 2640 2970 3300 3630 3960 4290 4620 4950 5280 5610 5940 6270 6600 6930 7260 7590 7920 8250 8580 8910 9240 9570 9900

**NEW MEXICO OIL CONSERVATION COMMISSION
WELL LOCATION AND ACREAGE DEDICATION PLAT**

Form C-102
Supersedes C-128
Effective 1-1-65

All distances must be from the outer boundaries of the Section

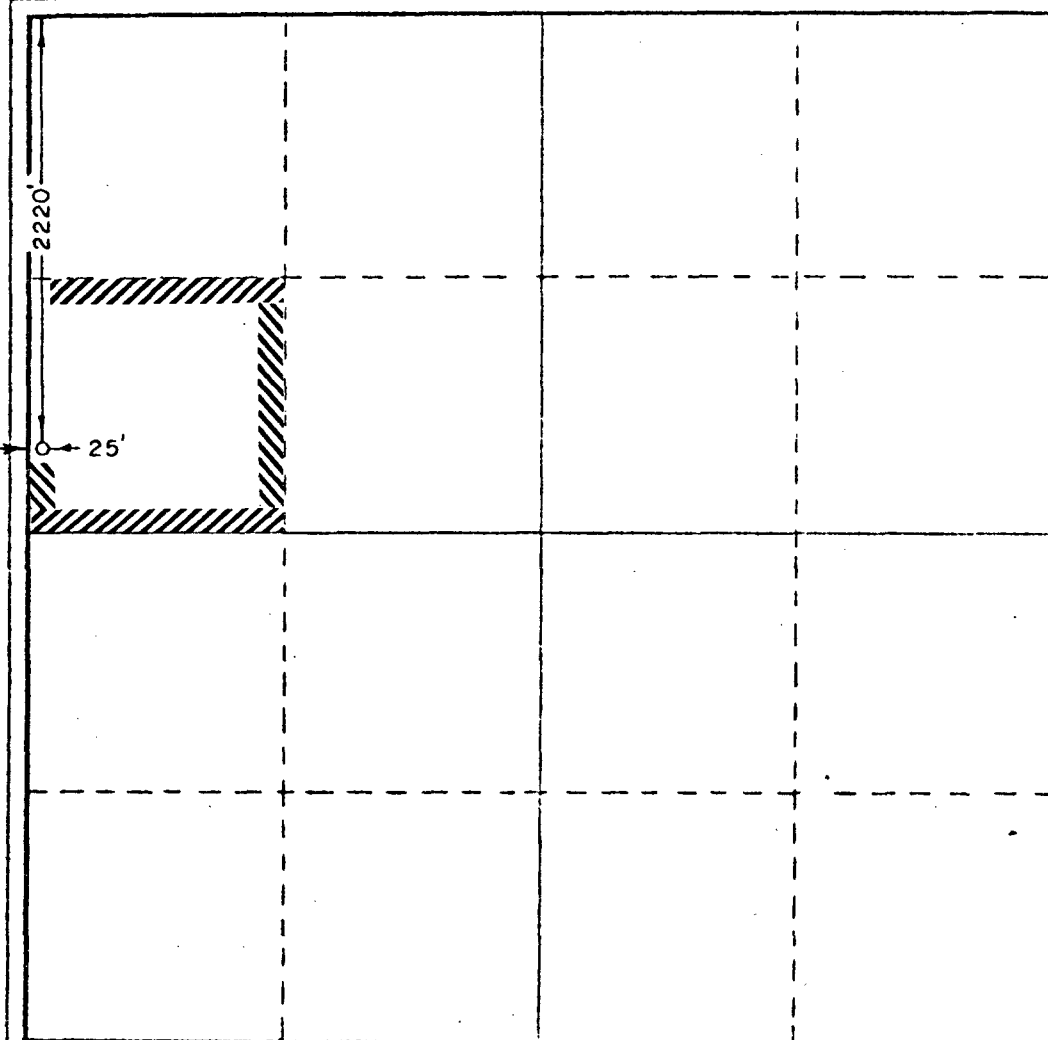
Operator Atlantic Richfield Company			Lease Empire Abo Unit F		Well No. 371
Unit Letter E	Section 35	Township 17 South	Range 28 East	County Eddy	
Actual Footage Location of Well: 2220 feet from the North line and 25 feet from the West line					
Ground Level Elev. 3672.9	Producing Formation Abo Reef		Pool Empire Abo	Acres 40	

1. Outline the acreage dedicated to the subject well by colored pencil or hachure marks on the plat below.
2. If more than one lease is dedicated to the well, outline each and identify the ownership thereof (both as to working interest and royalty).
3. If more than one lease of different ownership is dedicated to the well, have the interests of all owners been consolidated by communization, unitization, force-pooling, etc?

☒ Yes ☐ No If answer is "yes," type of consolidation **Unitization**

If answer is "no," list the owners and tract descriptions which have actually been consolidated. (Use reverse side of this form if necessary.) _____

No allowable will be assigned to the well until all interests have been consolidated (by communization, unitization, forced-pooling, or otherwise) or until a non-standard unit, eliminating such interests, has been approved by the Commission.



CERTIFICATION

I hereby certify that the information contained herein is true and complete to the best of my knowledge and belief.

J. L. Tweed
Name

J. L. Tweed

Position

District Engineer

Company

Atlantic Richfield Company

Date

November 26, 1975

I hereby certify that the well location shown on this plat was plotted from field notes of actual surveys made by me or under my supervision, and that the same is true and correct to the best of my knowledge and belief.

Date Surveyed

November 18, 1975

Registered Professional Engineer and Licensed Surveyor **676**

Certified

JOHN W. WEST

**NEW MEXICO OIL CONSERVATION COMMISSION
WELL LOCATION AND ACREAGE DEDICATION PLAT**

Form C-102
Supersedes C-128
Effective 1-1-65

All distances must be from the outer boundaries of the Section

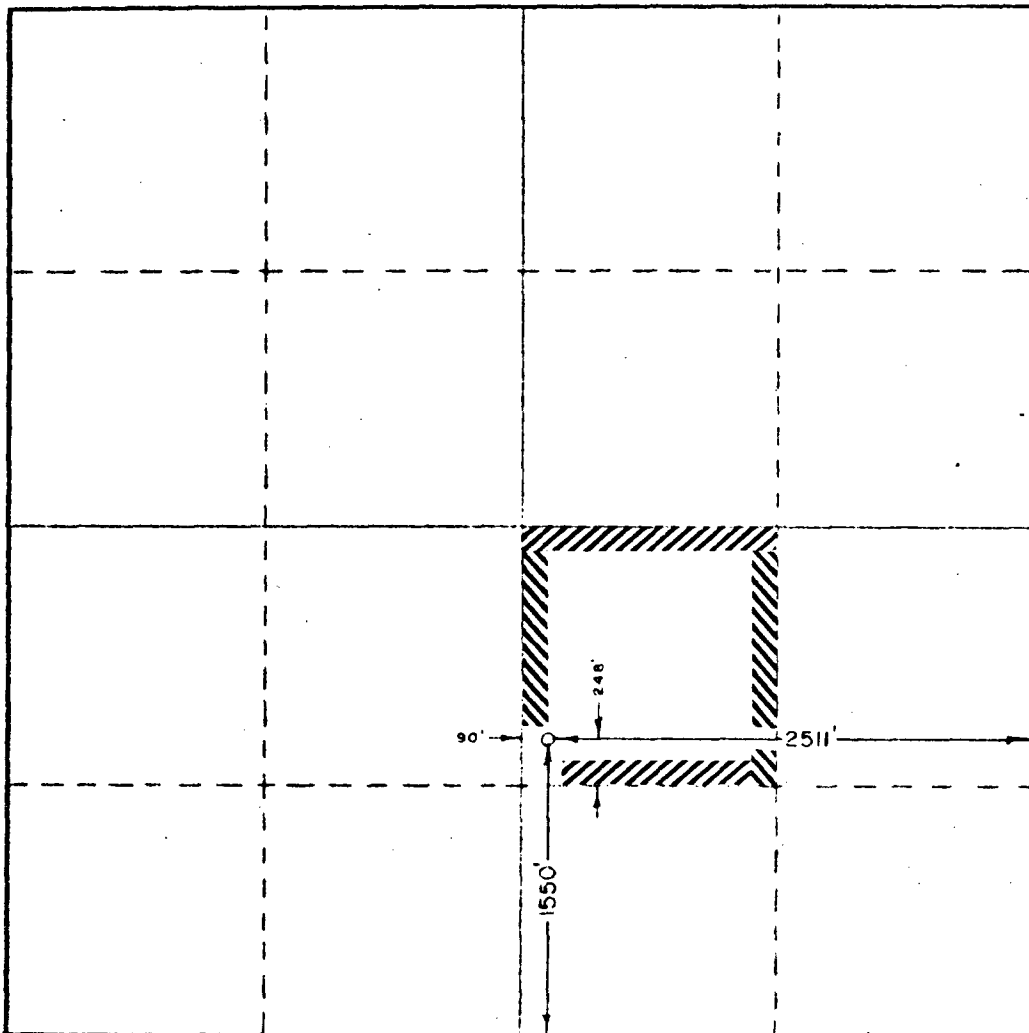
Operator Atlantic Richfield Company			Lease Empire Abo Unit G		Well No. 312
Unit Letter J	Section 33	Township 17 South	Range 28 East	County Eddy	
Actual Footage Location of Well: <div style="display: flex; justify-content: space-between;"> 2511 feet from the East line and 1550 feet from the South line </div>					
Ground Level Elev. 3661.9	Producing Formation Abo Reef	Pool Empire Abo		Estimated Acreage 40 Acres	

1. Outline the acreage dedicated to the subject well by colored pencil or hachure marks on the plat below.
2. If more than one lease is dedicated to the well, outline each and identify the ownership thereof (both as to working interest and royalty).
3. If more than one lease of different ownership is dedicated to the well, have the interests of all owners been consolidated by communitization, unitization, force-pooling, etc?

☒ Yes ☐ No If answer is "yes," type of consolidation Unitization

If answer is "no," list the owners and tract descriptions which have actually been consolidated (Use reverse side of this form if necessary.) _____

No allowable will be assigned to the well until all interests have been consolidated (by communitization, unitization, forced-pooling, or otherwise) or until a non-standard unit, eliminating such interests, has been approved by the Commission.



CERTIFICATION

I hereby certify that the information contained herein is true and complete to the best of my knowledge and belief.

J. L. Tweed
Name



J. L. Tweed
Position

District Engineer
Company

Atlantic Richfield Company
Date

November 26, 1975

I hereby certify that the well location shown on this plat was plotted from field notes of actual surveys made by me or under my supervision, and that the same is true and correct to the best of my knowledge and belief.



**NEW MEXICO OIL CONSERVATION COMMISSION
WELL LOCATION AND ACREAGE DEDICATION PLAT**

Form C-102
Supersedes C-128
Effective 1-1-65

All distances must be from the outer boundaries of the Section

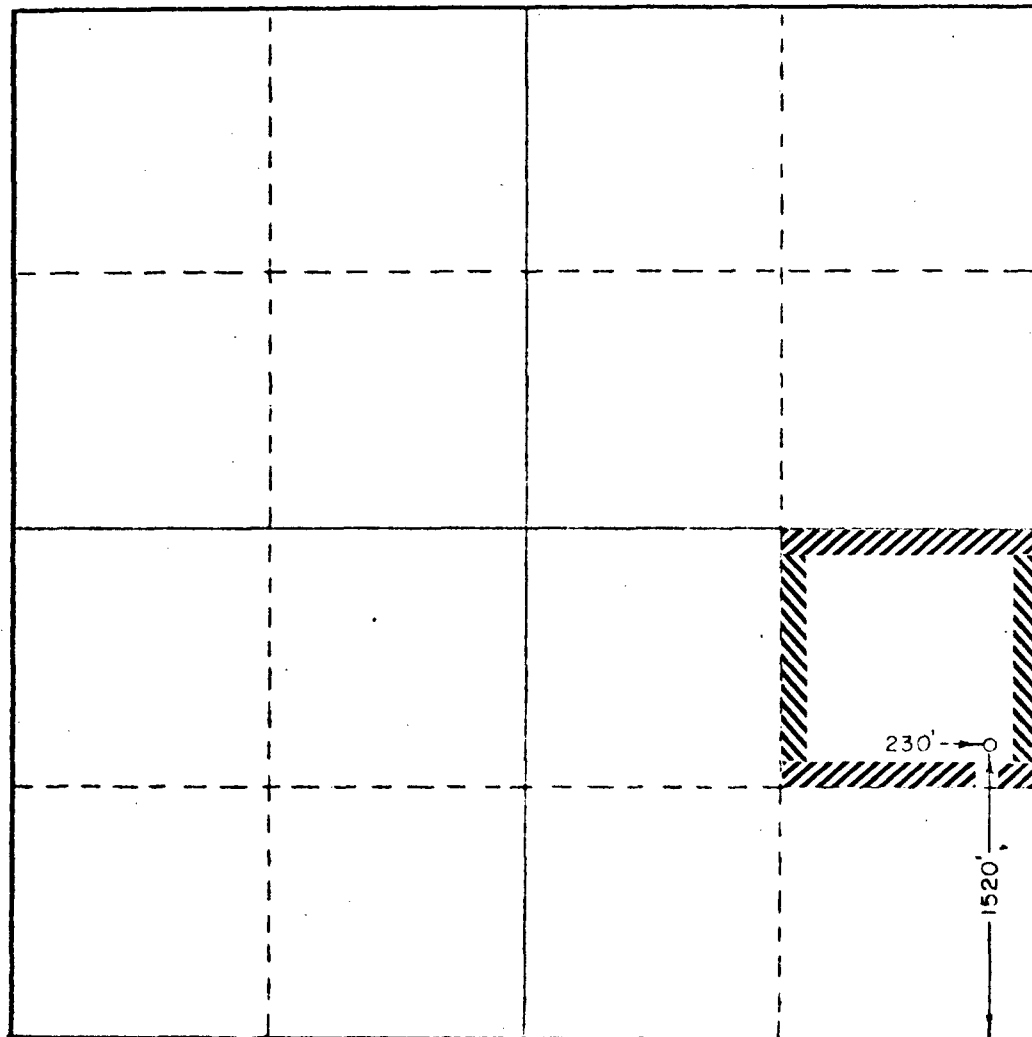
Operator Atlantic Richfield Company			Lease Empire Abo Unit G		Well No. 321
Unit Letter 1	Section 33	Township 17 South	Range 28 East	County Eddy	
Actual Footage Location of Well: <div style="display: flex; justify-content: space-between;"> 1520 feet from the South line and 230 feet from the East line </div>					
Ground Level Elev. 3663.8	Producing Formation Abo Reef		Pool Empire Abo		Dedicated Acreage: 40 Acres

1. Outline the acreage dedicated to the subject well by colored pencil or hatchure marks on the plat below.
2. If more than one lease is dedicated to the well, outline each and identify the ownership thereof (both as to working interest and royalty).
3. If more than one lease of different ownership is dedicated to the well, have the interests of all owners been consolidated by communitization, unitization, force-pooling, etc?

☒ Yes ☐ No If answer is "yes," type of consolidation Unitization

If answer is "no," list the owners and tract descriptions which have actually been consolidated. (Use reverse side of this form if necessary.) _____

No allowable will be assigned to the well until all interests have been consolidated (by communitization, unitization, forced-pooling, or otherwise) or until a non-standard unit, eliminating such interests, has been approved by the Commission.



CERTIFICATION

I hereby certify that the information contained herein is true and complete to the best of my knowledge and belief.

J. L. Tweed
Name

Mr. J. L. Tweed

Position

District Engineer

Company

Atlantic Richfield Company

Date

November 26, 1975

I hereby certify that the well location shown on this plat was plotted from field notes of actual surveys made by me or under my supervision, and that the same is true and correct to the best of my knowledge and belief.


Date Surveyed

November 18, 1975

Registered Professional Engineer and Oil and Gas Surveyor

John L. Tweed
676

676



0 330 660 990 1320 1650 1980 2310 2640 2000 1800 1000 800

**NEW MEXICO OIL CONSERVATION COMMISSION
WELL LOCATION AND ACREAGE DEDICATION PLAT**

Form C-122
Supersedes C-128
Effective 1-1-65

All distances must be from the outer boundaries of the Section

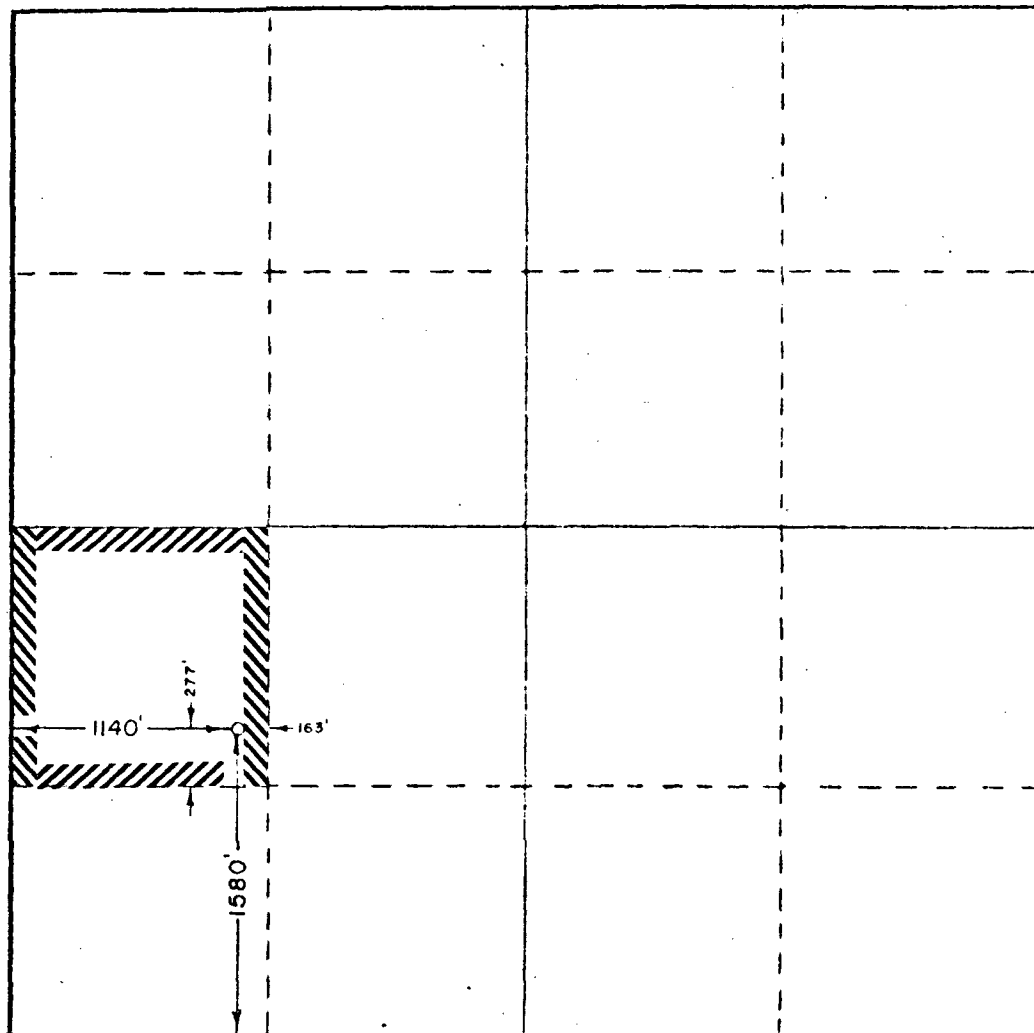
Operator Atlantic Richfield Company			Lease Empire Abo Unit G		Well No. 331
Unit Letter L	Section 34	Township 17 South	Range 28 East	County Eddy	
Actual Footage Location of Well: <div style="display: flex; justify-content: space-between;"> 1140 feet from the West line and 1580 feet from the South line </div>					
Ground Level Elev. 3667.3	Producing Formation Abo Reef		Pool Empire Abo	Tract Acreage 40	

1. Outline the acreage dedicated to the subject well by colored pencil or hatchure marks on the plat below.
2. If more than one lease is dedicated to the well, outline each and identify the ownership thereof (both as to working interest and royalty).
3. If more than one lease of different ownership is dedicated to the well, have the interests of all owners been consolidated by communitization, unitization, force-pooling, etc?

☒ Yes ☐ No If answer is "yes," type of consolidation **Unitization**

If answer is "no," list the owners and tract descriptions which have actually been consolidated (use reverse side of this form if necessary.) _____

No allowable will be assigned to the well until all interests have been consolidated (by communitization, unitization, forced-pooling, or otherwise) or until a non-standard unit, eliminating such interests, has been approved by the Commission.



CERTIFICATION

I hereby certify that the information contained herein is true and complete to the best of my knowledge and belief.

J. L. Tweed
Name

J. L. Tweed

Position

District Engineer

Company

Atlantic Richfield Company

Date

November 26, 1975

I hereby certify that the well location shown on this plat was plotted from field notes of actual surveys made by me or under my supervision, and that the same is true and correct to the best of my knowledge and belief.

Date Surveyed

November 18, 1975

Registered Professional Engineer
in Oil and Surveying

John W. White
676
JOHN W. WHITE
MEXICO
676

0 330 660 990 1320 1650 1980 2310 2640 2970 3300 3630 3960 4290 4620 4950 5280 5610 5940 6270 6600 6930 7260 7590 7920 8250 8580 8910 9240 9570 9900

**NEW MEXICO OIL CONSERVATION COMMISSION
WELL LOCATION AND ACREAGE DEDICATION PLAT**

Form C-102
Supersedes C-128
Effective 1-1-65

All distances must be from the outer boundaries of the Section

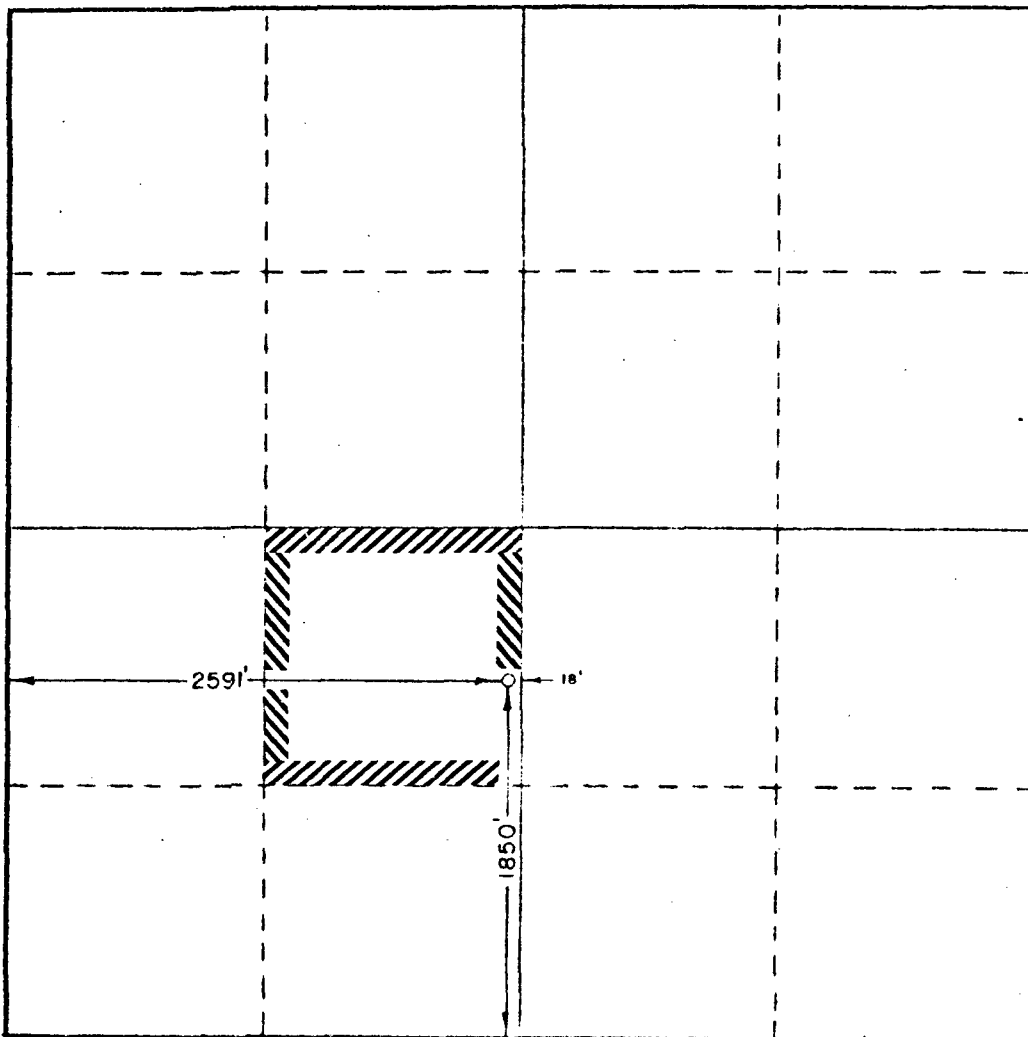
Operator Atlantic Richfield Company			Lease Empire Abo Unit G		Well No. 341
Unit Letter K	Section 34	Township 17 South	Range 28 East	County Eddy	
Actual Footage Location of Well: <div style="display: flex; justify-content: space-between;"> 1850 feet from the South line and 2591 feet from the West line </div>					
Ground Level Elev. 3661.2	Producing Formation Abo Reef	Pool Empire Abo		Dedicated Acreage 40 Acres	

1. Outline the acreage dedicated to the subject well by colored pencil or hatchure marks on the plat below.
2. If more than one lease is dedicated to the well, outline each and identify the ownership thereof (both as to working interest and royalty).
3. If more than one lease of different ownership is dedicated to the well, have the interests of all owners been consolidated by communitization, unitization, force-pooling, etc?

☒ Yes ☐ No If answer is "yes," type of consolidation Unitization

If answer is "no," list the owners and tract descriptions which have actually been consolidated. (Use reverse side of this form if necessary.) _____

No allowable will be assigned to the well until all interests have been consolidated (by communitization, unitization, forced-pooling, or otherwise) or until a non-standard unit, eliminating such interests, has been approved by the Commission.



CERTIFICATION

I hereby certify that the information contained herein is true and complete to the best of my knowledge and belief.

J. L. Tweed
Name

J. L. Tweed

Position

District Engineer


Company

Atlantic Richfield Company

Date

November 26, 1975

I hereby certify that the well location shown on this plat was plotted from field notes of actual surveys made by me or under my supervision, and that the same is true and correct to the best of my knowledge and belief.



0 330 660 990 1320 1650 1980 2310 2640 2970 3300 3630 3960 4290 4620 4950 5280 5610 5940 6270 6600

**NEW MEXICO OIL CONSERVATION COMMISSION
WELL LOCATION AND ACREAGE DEDICATION PLAT**

Form C-102
Supersedes C-128
Effective 1-1-65

All distances must be from the outer boundaries of the Section

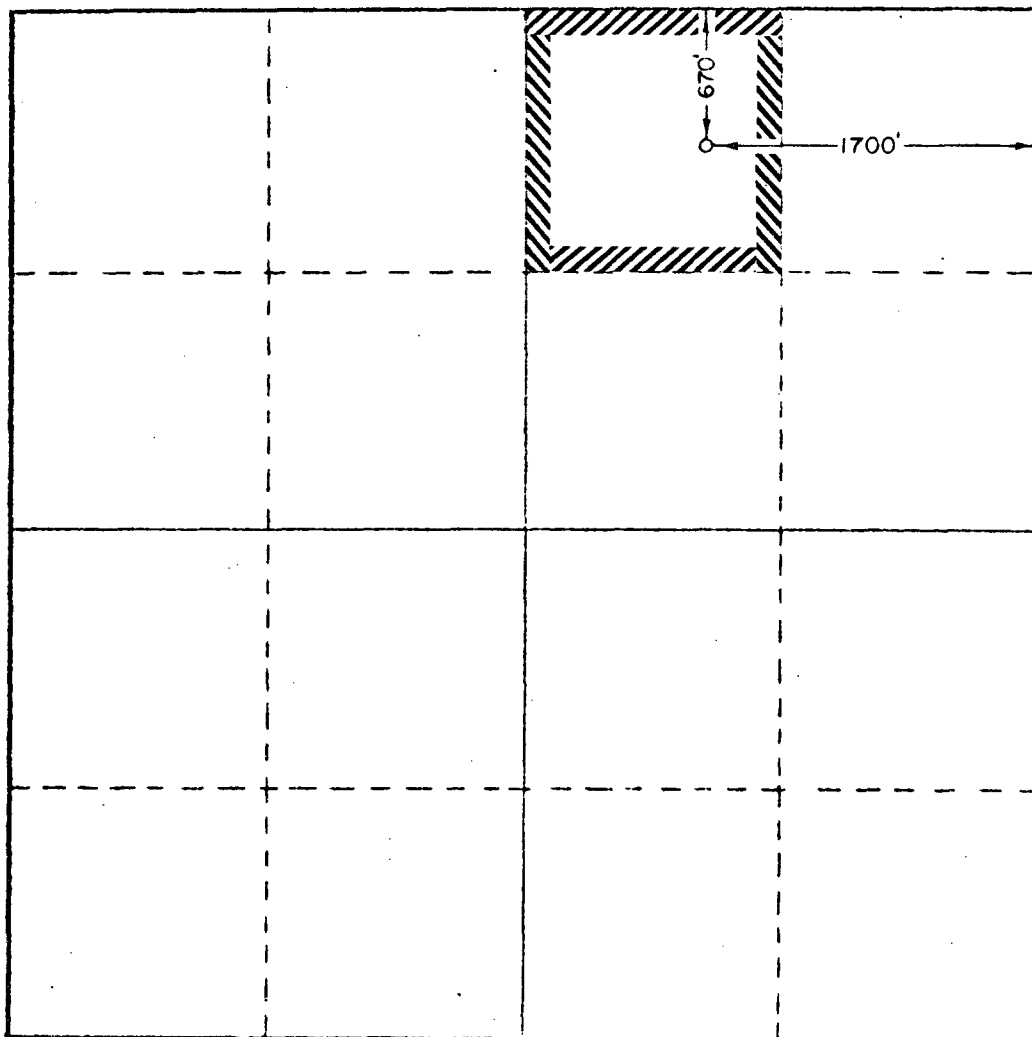
Operator Atlantic Richfield Company			Lease Empire Abo Unit I		Well No. 271
Tract Letter B	Section 5	Township 18 South	Range 28 East	County Eddy	
Actual Footage Location of Well: 1700 feet from the East line and 670 feet from the North line					
Ground Level Elev. 3654.0	Producing Formation Abo Reef		Pool Empire Abo	Dedicated Acreage 40 Acres	

1. Outline the acreage dedicated to the subject well by colored pencil or hatchure marks on the plat below.
2. If more than one lease is dedicated to the well, outline each and identify the ownership thereof (both as to working interest and royalty).
3. If more than one lease of different ownership is dedicated to the well, have the interests of all owners been consolidated by communitization, unitization, force-pooling, etc?

☒ Yes ☐ No If answer is "yes," type of consolidation **Unitization**

If answer is "no," list the owners and tract descriptions which have actually been consolidated. (Use reverse side of this form if necessary.) _____

No allowable will be assigned to the well until all interests have been consolidated (by communitization, unitization, forced-pooling, or otherwise) or until a non-standard unit, eliminating such interests, has been approved by the Commission.





CERTIFICATION

I hereby certify that the information contained herein is true and complete to the best of my knowledge and belief.

J. L. Tweed

Name
J. L. Tweed
Position
District Engineer
Company
Atlantic Richfield Company
Date
November 26, 1975

I hereby certify that the well location shown on this plat was plotted from field notes of actual surveys made by me or under my supervision, and that the same is true and correct to the best of my knowledge and belief.



**NEW MEXICO OIL CONSERVATION COMMISSION
WELL LOCATION AND ACREAGE DEDICATION PLAT**

Form C-122
Superseded C-128
Effective 1-1-65

All distances must be from the outer boundaries of the Section

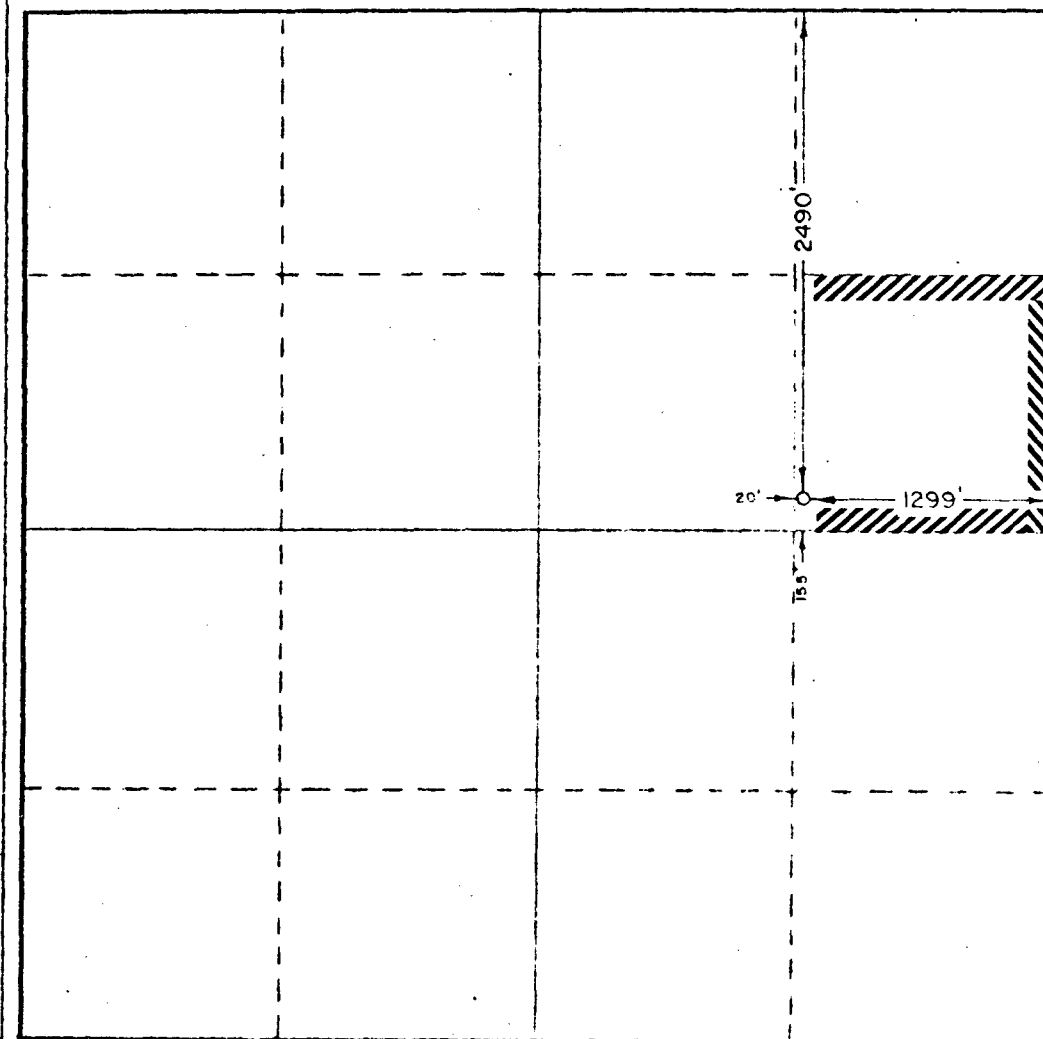
Operator Atlantic Richfield Company			Lease Empire Abo Unit J		Well No. 202
Unit Letter H	Section 1	Township 18 South	Range 27 East	County Eddy	
Actual Footage Location of Well: 2490 feet from the North line and 1299 feet from the East line					
Ground Level Elev. 3656.1	Producing Formation Abo Reef		Pool Empire Abo	Dedicated Acreage 40 Acres	

1. Outline the acreage dedicated to the subject well by colored pencil or hatchure marks on the plat below.
2. If more than one lease is dedicated to the well, outline each and identify the ownership thereof (both as to working interest and royalty).
3. If more than one lease of different ownership is dedicated to the well, have the interests of all owners been consolidated by communitization, unitization, force-pooling, etc?

☒ Yes ☐ No If answer is "yes," type of consolidation Unitization

If answer is "no," list the owners and tract descriptions which have actually been consolidated. Use reverse side of this form if necessary.) _____

No allowable will be assigned to the well until all interests have been consolidated (by communitization, unitization, forced-pooling, or otherwise) or until a non-standard unit, eliminating such interests, has been approved by the Commission.



CERTIFICATION

I hereby certify that the information contained herein is true and complete to the best of my knowledge and belief.

J. L. Tweed
Date

J. L. Tweed

Position

District Engineer



Company

Atlantic Richfield Company

Date

November 26, 1975

I hereby certify that the well location shown on this plat was plotted from field notes of actual surveys made by me or under my supervision, and that the same is true and correct to the best of my knowledge.



**NEW MEXICO OIL CONSERVATION COMMISSION
WELL LOCATION AND ACREAGE DEDICATION PLAT**

Form C-102
Supersedes C-128
Effective 1-1-65

All distances must be from the outer boundaries of the Section

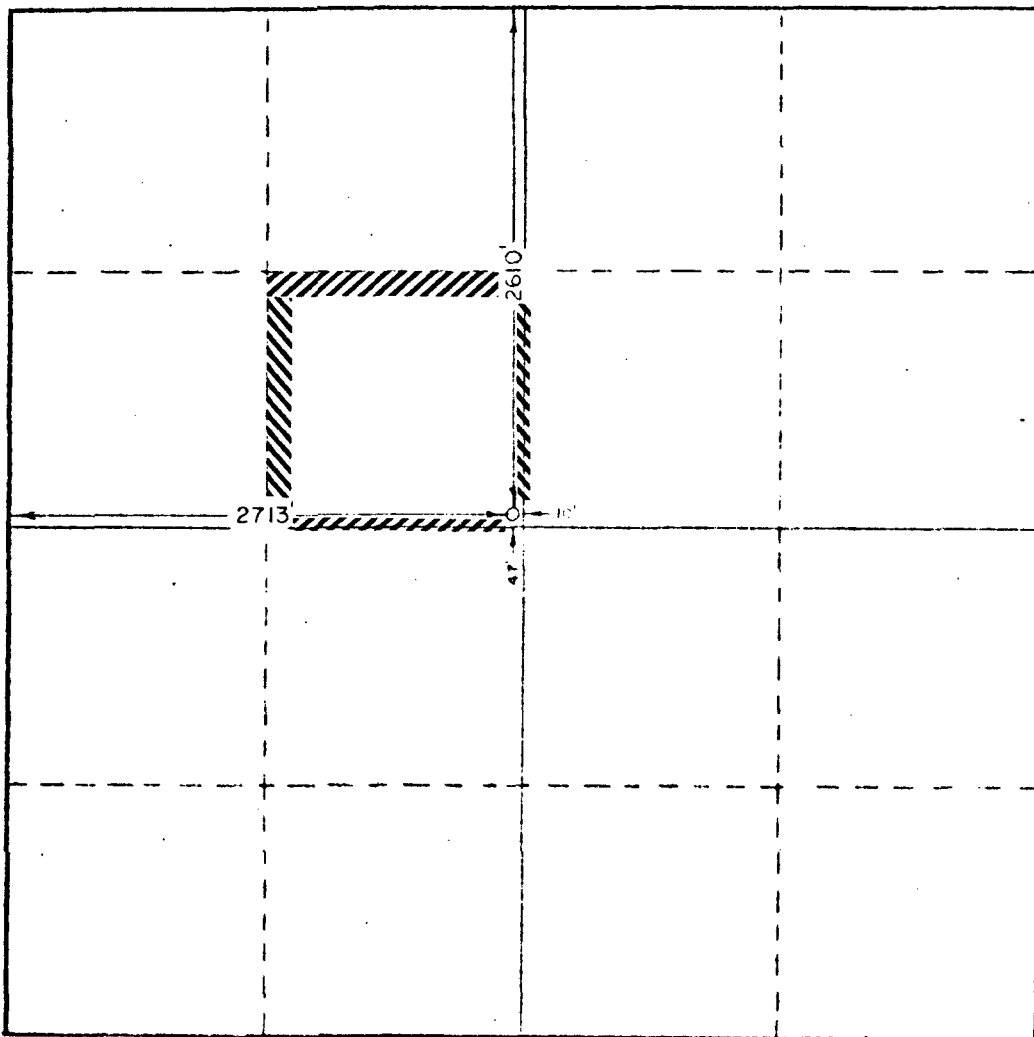
Operator Atlantic Richfield Company			Lease Empire Abo Unit J		Well No. 221
Unit Letter F	Section 6	Township 18 South	Range 28 East	County Eddy	
Actual Footage Location of Well: 2713 feet from the West line and 2610 feet from the North line					
Ground Level Elev. 3660.8	Producing Formation Abo Reef		Pool Empire Abo	Dedicated Acreage: 40 Acres	

1. Outline the acreage dedicated to the subject well by colored pencil or hatchure marks on the plat below.
2. If more than one lease is dedicated to the well, outline each and identify the ownership thereof (both as to working interest and royalty).
3. If more than one lease of different ownership is dedicated to the well, have the interests of all owners been consolidated by communitization, unitization, force-pooling, etc?

☒ Yes ☐ No If answer is "yes," type of consolidation Unitization

If answer is "no," list the owners and tract descriptions which have actually been consolidated. (Use reverse side of this form if necessary.) _____

No allowable will be assigned to the well until all interests have been consolidated (by communitization, unitization, forced-pooling, or otherwise) or until a non-standard unit, eliminating such interests, has been approved by the Commission.



CERTIFICATION

I hereby certify that the information contained herein is true and complete to the best of my knowledge and belief.

J. L. Tweed
Name

J. L. Tweed

Position

District Engineer


Company

Atlantic Richfield Company

Date

November 26, 1975

I hereby certify that the well location shown on this plat was plotted from field notes of actual surveys made by me or under my supervision, and that the same is true and correct to the best of my knowledge and belief.



0 330 660 990 1320 1650 1980 2310 2640 2000 1500 1000 500

**NEW MEXICO OIL CONSERVATION COMMISSION
WELL LOCATION AND ACREAGE DEDICATION PLAT**

Form C-102
Supersedes C-128
Effective 1-1-65

All distances must be from the outer boundaries of the Section

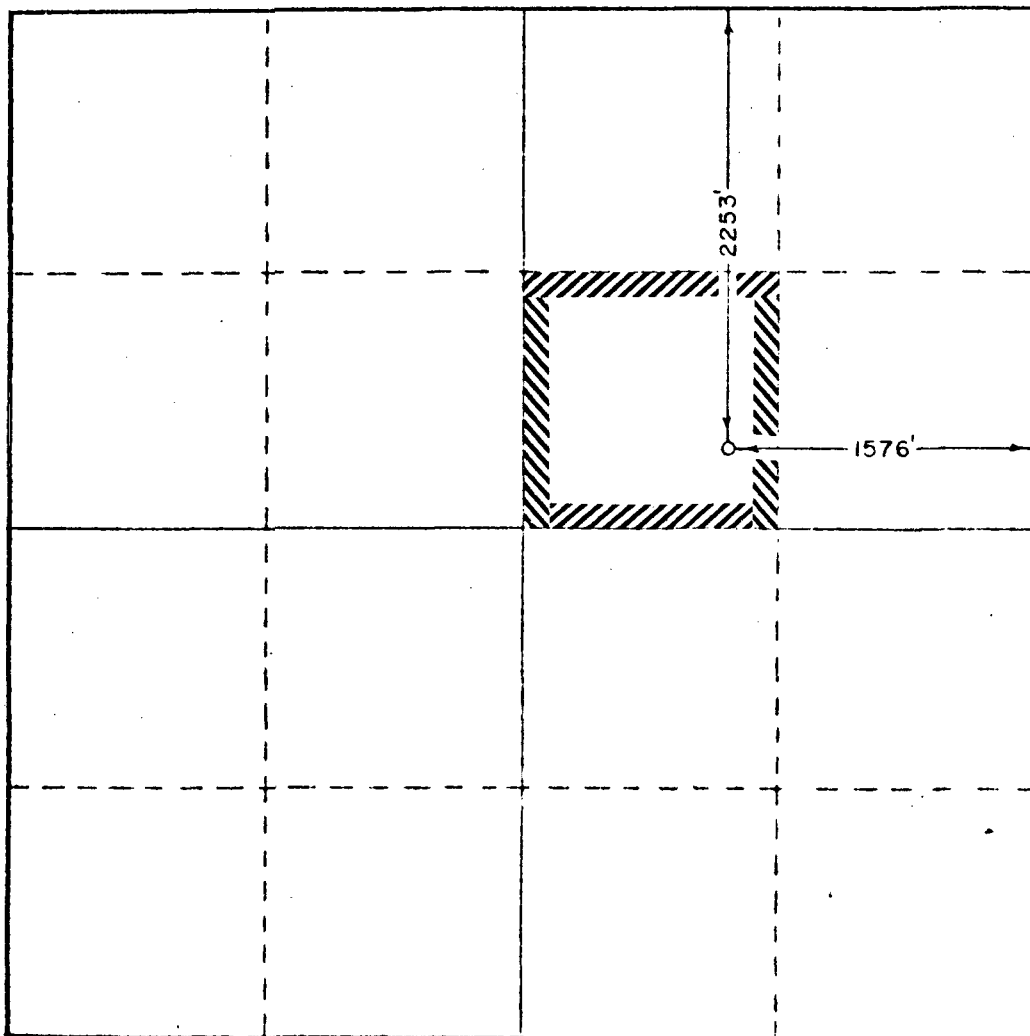
Operator Atlantic Richfield Company			Lease Empire Abo Unit J		Well No. 232
Unit Letter G	Section 6	Township 18 South	Range 28 East	County Eddy	
Actual Footage Location of Well: 1576 feet from the East line and 2253 feet from the North line					
Ground Level Elev. 3665.9	Producing Formation Abo Reef		Pool Empire Abo		Acres 40

1. Outline the acreage dedicated to the subject well by colored pencil or hatchure marks on the plat below.
2. If more than one lease is dedicated to the well, outline each and identify the ownership thereof (both as to working interest and royalty).
3. If more than one lease of different ownership is dedicated to the well, have the interests of all owners been consolidated by communitization, unitization, force-pooling, etc?

☒ Yes ☐ No If answer is "yes," type of consolidation Unitization

If answer is "no," list the owners and tract descriptions which have actually been consolidated (Use reverse side of this form if necessary.) _____

No allowable will be assigned to the well until all interests have been consolidated (by communitization, unitization, forced-pooling, or otherwise) or until a non-standard unit, eliminating such interests, has been approved by the Commission.



CERTIFICATION

I hereby certify that the information contained herein is true and complete to the best of my knowledge and belief.

J. L. Tweed
Signature

J. L. Tweed

Position

District Engineer

Company

Atlantic Richfield Company

Date

November 26, 1975

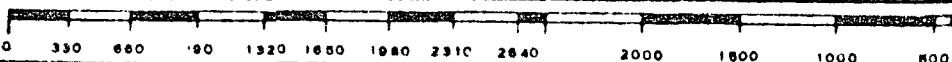
I hereby certify that the well location shown on this plat was plotted from field notes of actual surveys made by me or under my supervision, and that the same is true and correct to the best of my knowledge and belief.

Date Sur

November 19, 1975

Register
and

676



**NEW MEXICO OIL CONSERVATION COMMISSION
WELL LOCATION AND ACREAGE DEDICATION PLAT**

Form C-112
Supersedes C-128
Effective 1-1-65

All distances must be from the outer boundaries of the Section

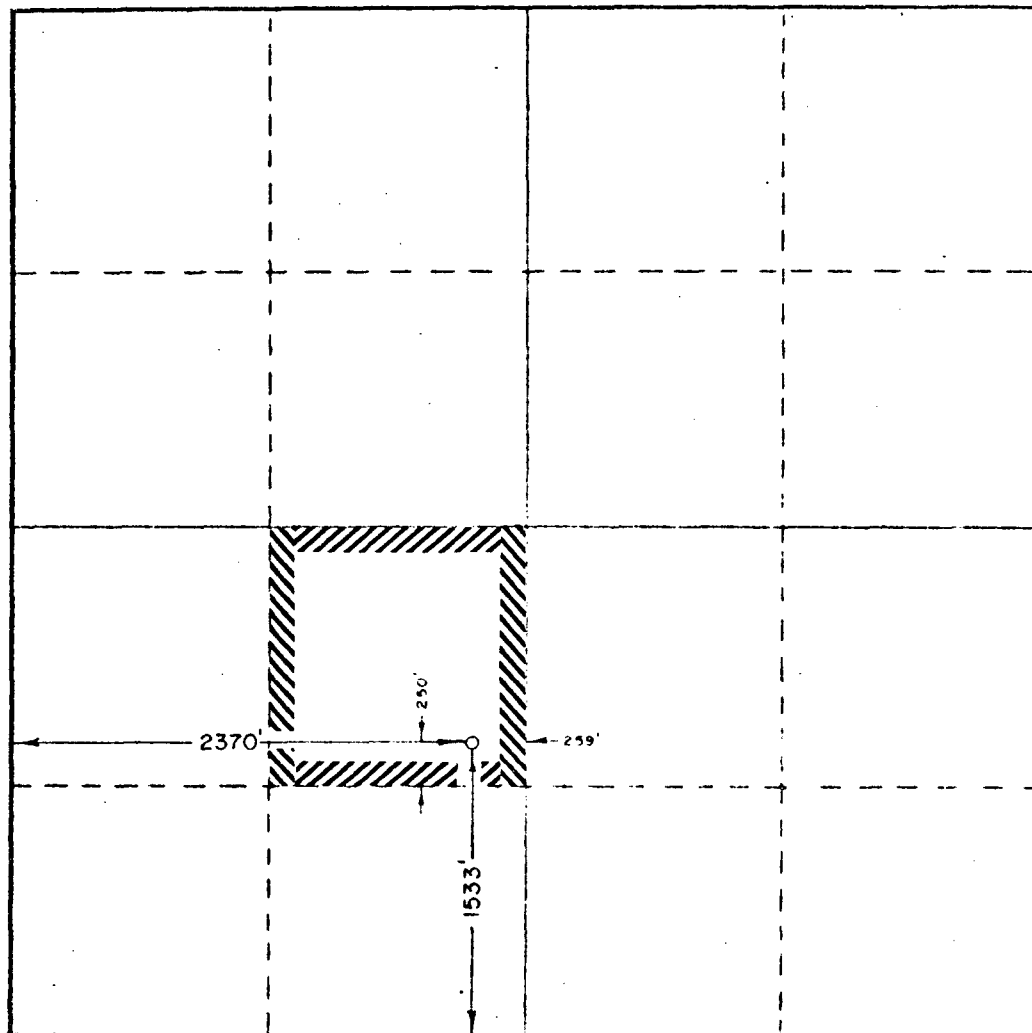
Operator Atlantic Richfield Company			Lease Empire Abo Unit K		Well No. 182
Unit Letter K	Section 1	Township 18 South	Range 27 East	County Eddy	
Actual Footage Location of Well: 2370 feet from the West line and 1533 feet from the South line					
Ground Level Elev. 3613	Producing Formation Abo Reef		Foot Empire Abo		Depth of Well 40

1. Outline the acreage dedicated to the subject well by colored pencil or hatchure marks on the plat below.
2. If more than one lease is dedicated to the well, outline each and identify the ownership thereof (both as to working interest and royalty).
3. If more than one lease of different ownership is dedicated to the well, have the interests of all owners been consolidated by communitization, unitization, force-pooling, etc?

☒ Yes ☐ No If answer is "yes," type of consolidation Unitization

If answer is "no," list the owners and tract descriptions which have actually been consolidated. (Use reverse side of this form if necessary.) _____

No allowable will be assigned to the well until all interests have been consolidated (by communitization, unitization, forced-pooling, or otherwise) or until a non-standard unit, eliminating such interests, has been approved by the Commission.



CERTIFICATION

I hereby certify that the information contained herein is true and complete to the best of my knowledge and belief.

J. L. Tweed

J. L. Tweed

Position

District Engineer

Company

Atlantic Richfield Company

Date

November 26, 1975

I hereby certify that the well location shown on this plat was plotted from field notes of actual surveys made by me or under my supervision, and that the same is true and correct to the best of my knowledge and belief.

Date Survey

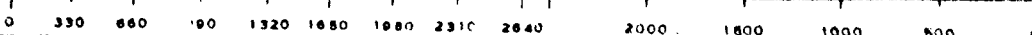
November 19, 1975

Register and or

Professional Engineer
No. 610

John W. West

JOHN W. WEST



**NEW MEXICO OIL CONSERVATION COMMISSION
WELL LOCATION AND ACREAGE DEDICATION PLAT**

Form C-102
Supersedes C-128
Effective 1-1-65

All distances must be from the outer boundaries of the Section

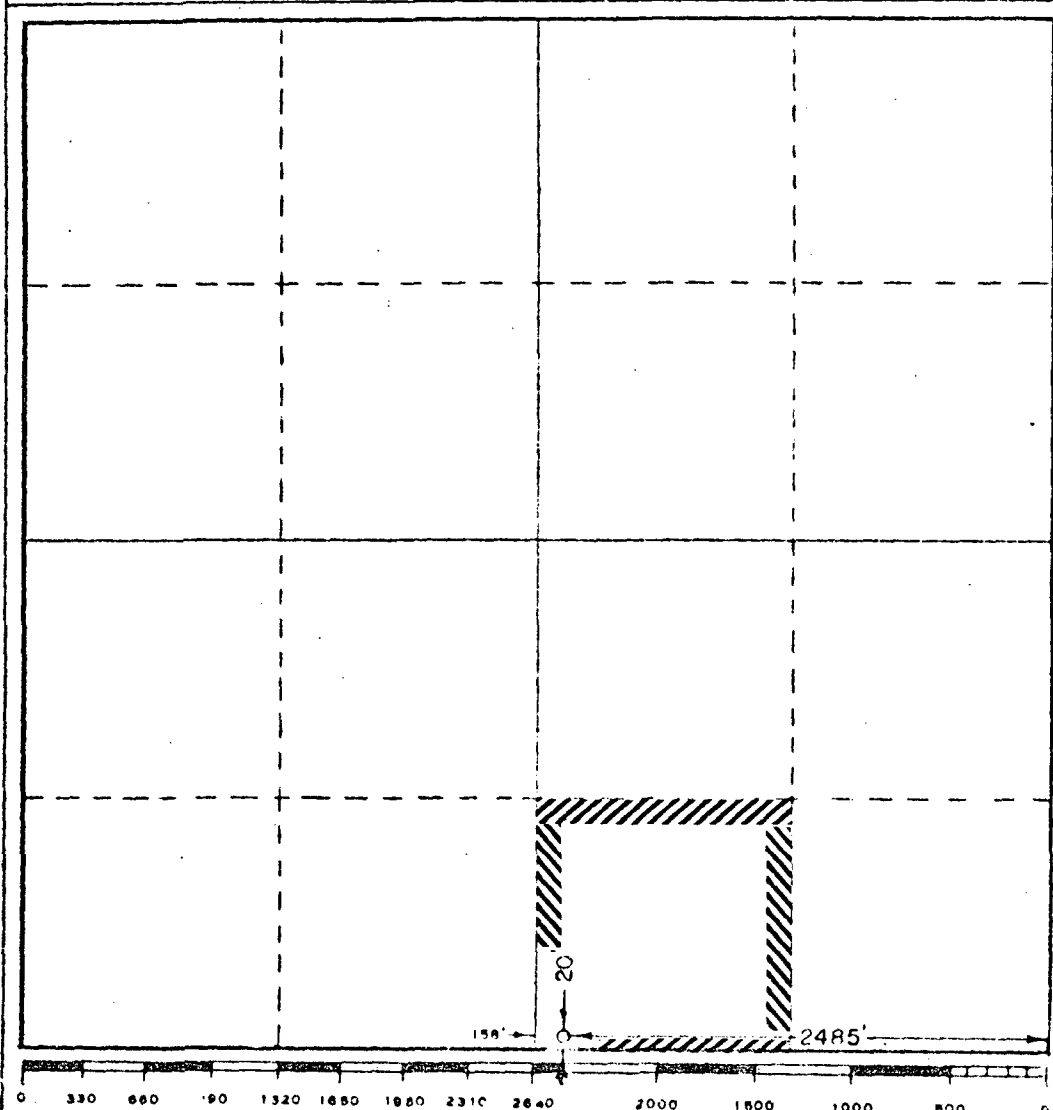
Operator Atlantic Richfield Company			Lease Empire Abo Unit L		Well No. 111
Unit Letter O	Section 3	Township 18 South	Range 27 East	County Eddy	
Actual Footage Location of Well: 2485 feet from the East line and 20 feet from the South line					
Ground Level Elev. 3510	Producing Formation Abo Reef		Pool Empire Abo		Well Head Diameter 40

1. Outline the acreage dedicated to the subject well by colored pencil or hatchure marks on the plat below.
2. If more than one lease is dedicated to the well, outline each and identify the ownership thereof (both as to working interest and royalty).
3. If more than one lease of different ownership is dedicated to the well, have the interests of all owners been consolidated by communitization, unitization, force-pooling, etc?

☒ Yes ☐ No If answer is "yes," type of consolidation **Unitization**

If answer is "no," list the owners and tract descriptions which have actually been consolidated. (Use reverse side of this form if necessary.) _____

No allowable will be assigned to the well until all interests have been consolidated (by communitization, unitization, forced-pooling, or otherwise) or until a non-standard unit, eliminating such interests, has been approved by the Commission.



CERTIFICATION

I hereby certify that the information contained herein is true and complete to the best of my knowledge and belief.

J. L. Tweed
Name

J. L. Tweed

Position

District Engineer

Company

Atlantic Richfield Company

Date

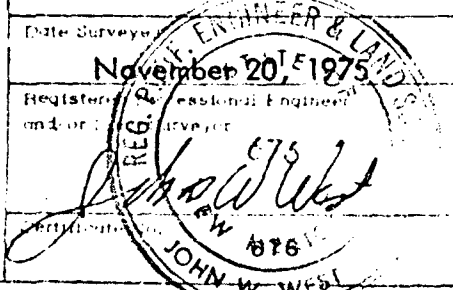
November 26, 1975

I hereby certify that the well location shown on this plat was plotted from field notes of actual surveys made by me or under my supervision, and that the same is true and correct to the best of my knowledge and belief.

Date Surveyed

November 20, 1975

Registered Professional Engineer and/or Surveyor



**NEW MEXICO OIL CONSERVATION COMMISSION
WELL LOCATION AND ACREAGE DEDICATION PLAT**

Form O-112
Supersedes O-128
Effective 1-1-65

All distances must be from the outer boundaries of the Section

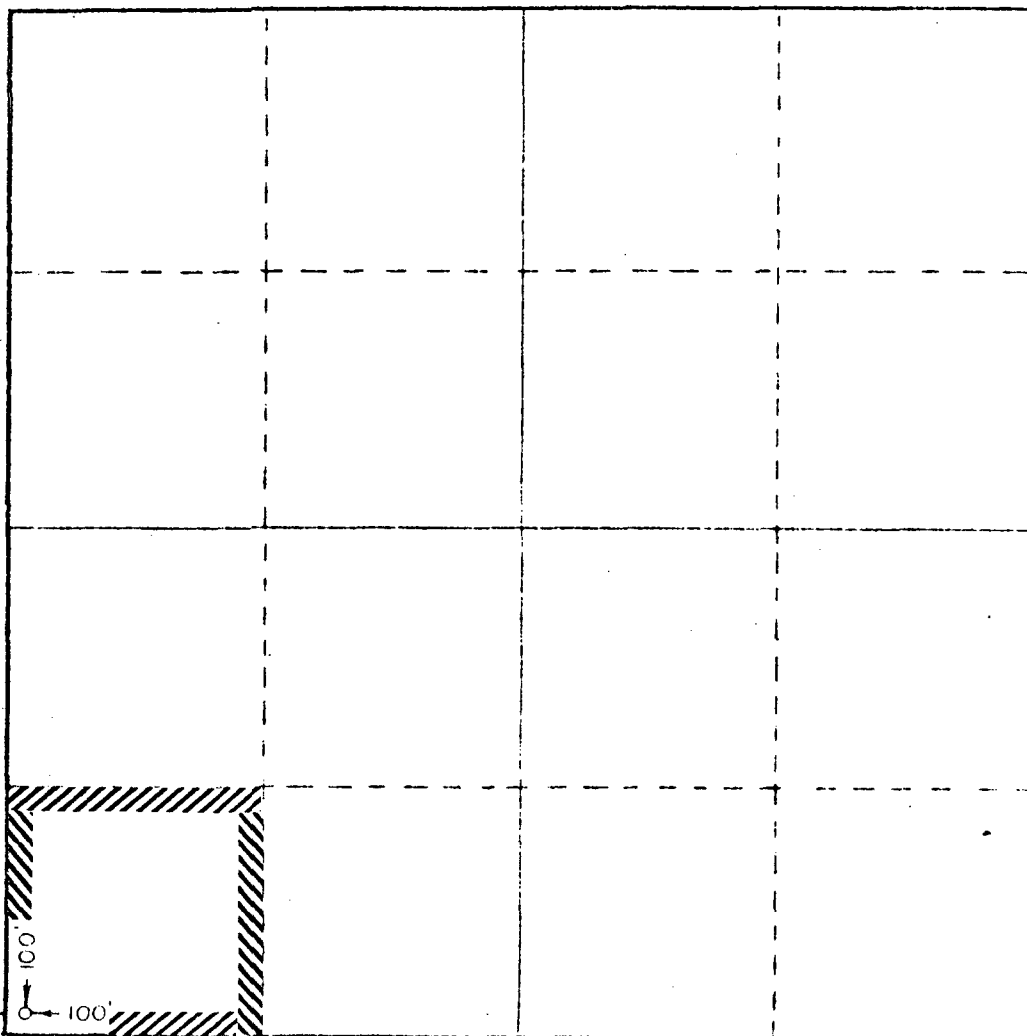
Lessee Atlantic Richfield Company			Lease Empire Abo Unit L		Acres 131
Section M	Section 2	Township 18 South	Range 27 East	County Eddy	
Actual Footage Location of Well:					
100	feet from the	South	line and	100	feet from the
Ground Level Elev. 3529.2		Producing Formation Abo Reef		Pool Empire Abo	Estimated Acreage 40

1. Outline the acreage dedicated to the subject well by colored pencil or hatchure marks on the plat below.
2. If more than one lease is dedicated to the well, outline each and identify the ownership thereof (both as to working interest and royalty).
3. If more than one lease of different ownership is dedicated to the well, have the interests of all owners been consolidated by communitization, unitization, force-pooling, etc?

☒ Yes ☐ No If answer is "yes," type of consolidation **Unitization**

If answer is "no," list the owners and tract descriptions which have actually been consolidated. (Use reverse side of this form if necessary.) _____

No allowable will be assigned to the well until all interests have been consolidated (by communitization, unitization, forced-pooling, or otherwise) or until a non-standard unit, eliminating such interests, has been approved by the Commission.



CERTIFICATION

I hereby certify that the information contained herein is true and complete to the best of my knowledge and belief.

J. L. Tweed

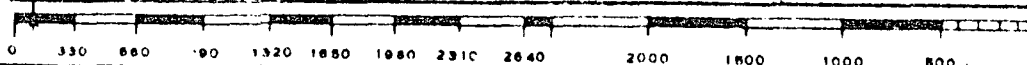

J. L. Tweed

District Engineer

Atlantic Richfield Company

November 26, 1975

I hereby certify that the well location shown on this plat was plotted from field notes of actual surveys made by me or under my supervision, and that the same is true and correct to the best of my knowledge and belief.



**NEW MEXICO OIL CONSERVATION COMMISSION
WELL LOCATION AND ACREAGE DEDICATION PLAT**

Form C-102
Supersedes C-128
Effective 1-1-65

All distances must be from the outer boundaries of the Section

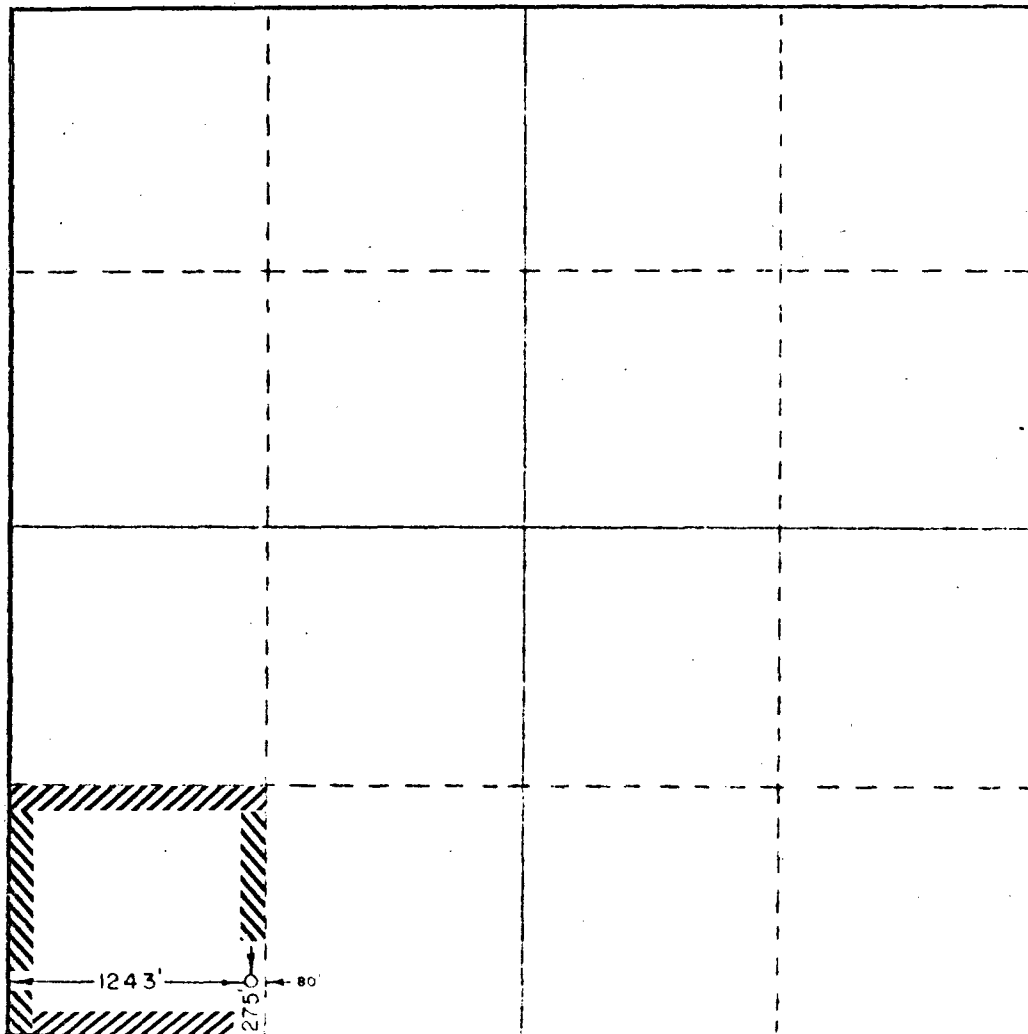
Operator Atlantic Richfield Company			Lease Empire Abo Unit I		Well No. 132
Unit Letter M	Section 2	Township 18 South	Range 27 East	County Eddy	
Actual Footage Location of Well:					
1243	feet from the	West	line and	275	feet from the South line
Ground Level Elev. 3536.3	Producing Formation Abo Reef		Pool Empire Abo	Estimated Acreage 40	

1. Outline the acreage dedicated to the subject well by colored pencil or hatchure marks on the plat below.
2. If more than one lease is dedicated to the well, outline each and identify the ownership thereof (both as to working interest and royalty).
3. If more than one lease of different ownership is dedicated to the well, have the interests of all owners been consolidated by communitization, unitization, force-pooling, etc?

☒ Yes ☐ No If answer is "yes," type of consolidation **Unitization**

If answer is "no," list the owners and tract descriptions which have actually been consolidated. (Use reverse side of this form if necessary.) _____

No allowable will be assigned to the well until all interests have been consolidated (by communitization, unitization, forced-pooling, or otherwise) or until a non-standard unit, eliminating such interests, has been approved by the Commission.



CERTIFICATION

I hereby certify that the information contained herein is true and complete to the best of my knowledge and belief.

J. L. Tweed

J. L. Tweed

Position

District Engineer


Company

Atlantic Richfield Company

Date

November 26, 1975

I hereby certify that the well location shown on this plat was plotted from field notes of actual surveys made by me or under my supervision, and that the same is true and correct to the best of my knowledge and belief.



0 320 640 960 1280 1600 1920 2240 2560 2840 2000 1600 1200 800

**NEW MEXICO OIL CONSERVATION COMMISSION
WELL LOCATION AND ACREAGE DEDICATION PLAT**

Form C-102
Supersedes C-128
Effective 1-1-65

All distances must be from the outer boundaries of the Section

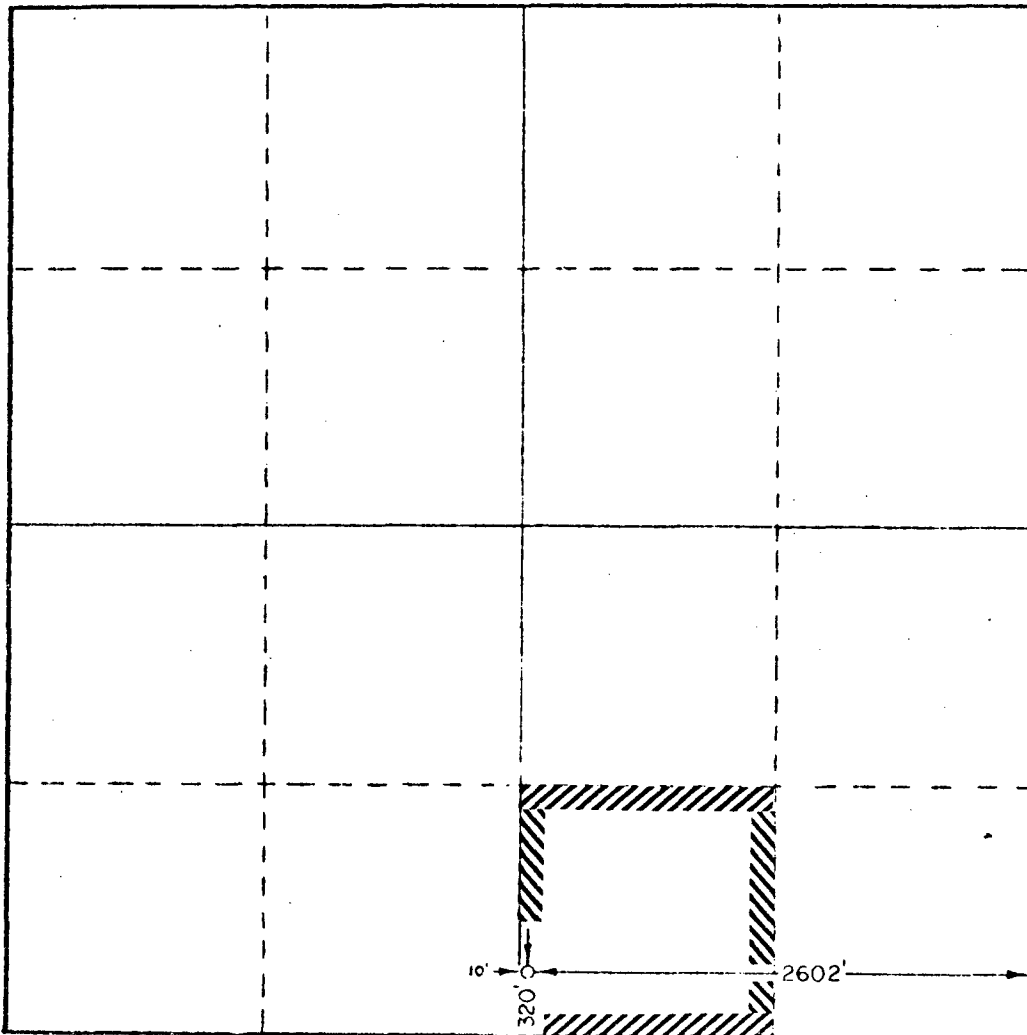
Operator Atlantic Richfield Company			Lease Empire Abo Unit L		Well No. 152
Oil Letter O	Section 2	Township 18 South	Range 27 East	County Eddy	
Actual Forage Location of Well: 2602 feet from the East line and 320 feet from the South line					
Ground Level Elev. 3568.4	Producing Formation Abo Reef		Pool Empire Abo		Section Acres 40

1. Outline the acreage dedicated to the subject well by colored pencil or hatchure marks on the plat below.
2. If more than one lease is dedicated to the well, outline each and identify the ownership thereof (both as to working interest and royalty).
3. If more than one lease of different ownership is dedicated to the well, have the interests of all owners been consolidated by communitization, unitization, force-pooling, etc?

☒ Yes ☐ No If answer is "yes," type of consolidation **Unitization**

If answer is "no," list the owners and tract descriptions which have actually been consolidated (Use reverse side of this form if necessary.) _____

No allowable will be assigned to the well until all interests have been consolidated (by communitization, unitization, forced-pooling, or otherwise) or until a non-standard unit, eliminating such interests, has been approved by the Commission.



CERTIFICATION

I hereby certify that the information contained herein is true and complete to the best of my knowledge and belief.

J. L. Tweed
Name

J. L. Tweed

Position

District Engineer

Company

Atlantic Richfield Company

Date

November 26, 1975

I hereby certify that the well location shown on this plat was plotted from field notes of actual surveys made by me or under my supervision, and that the same is true and correct to the best of my knowledge and belief.

Date Survey

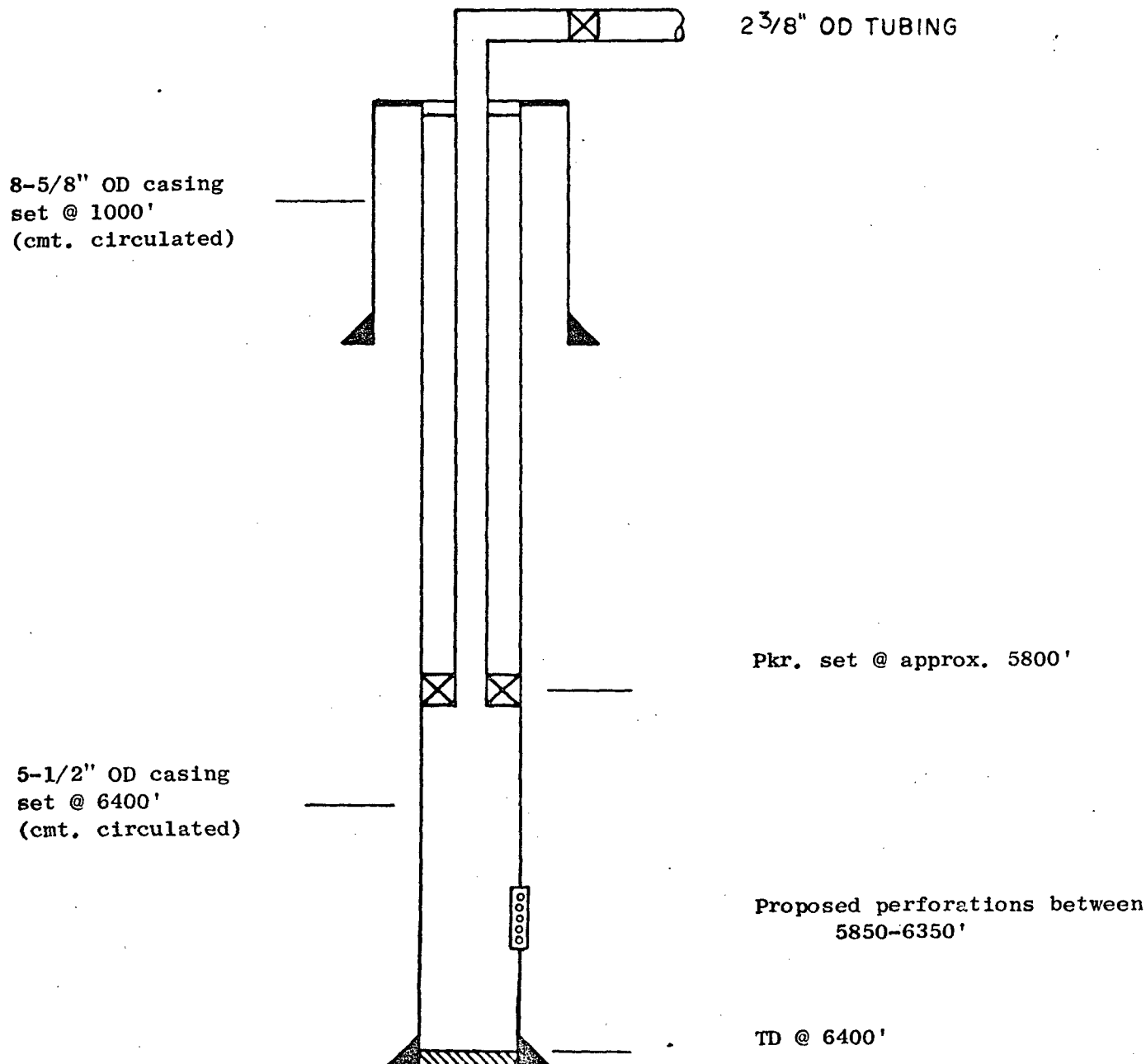
November 19, 1975

Registered Professional Engineer and/or Land Surveyor **676**

John W. West
Certificate No. **676**
JOHN W. WEST

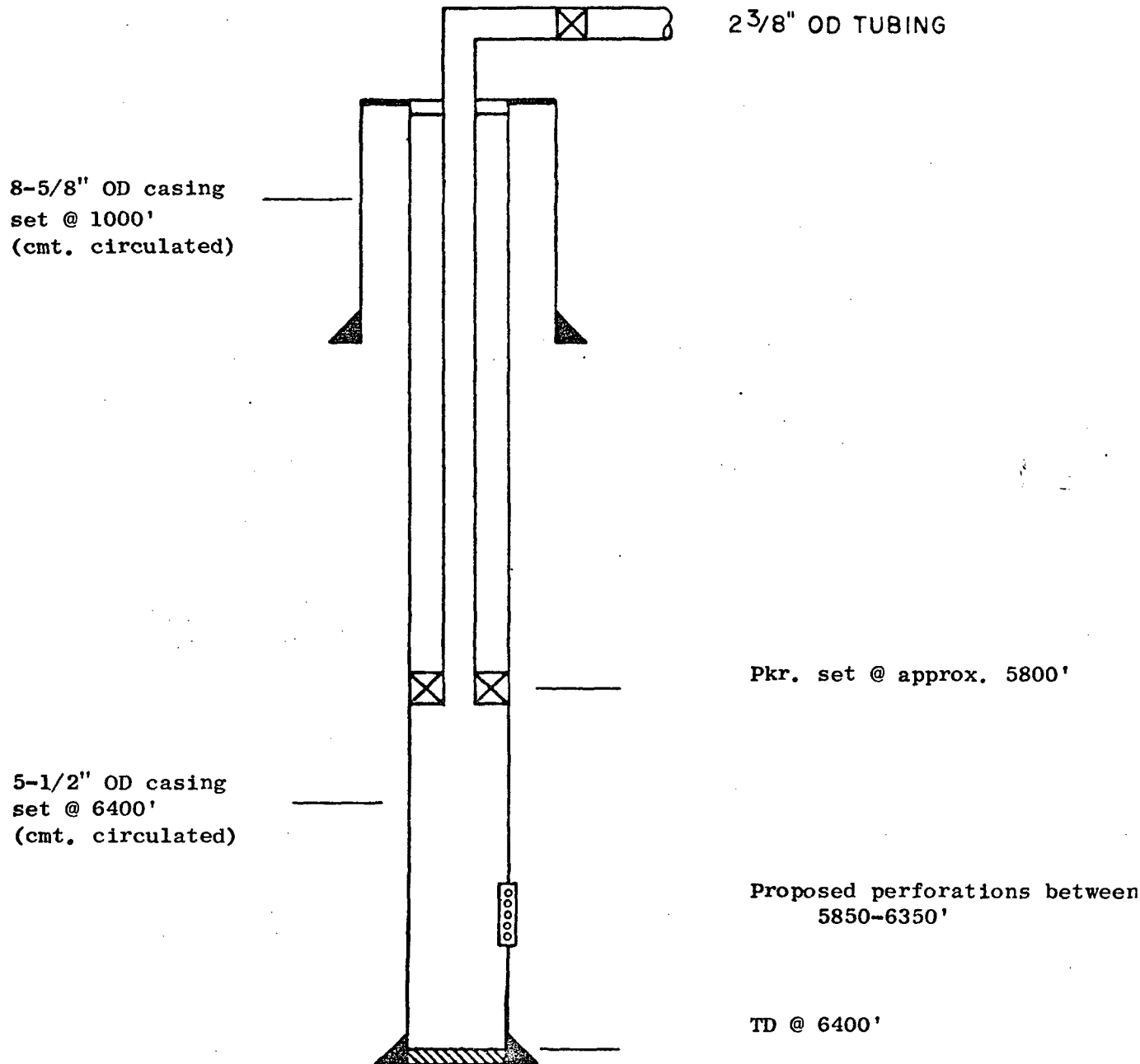
ATLANTIC RICHFIELD COMPANY
Empire Abo Unit Well E-382
1175' FNL & 1316' FWL, Sec. 35, T-17S, R-28E
Eddy County, New Mexico

Proposed Producing Well Diagram



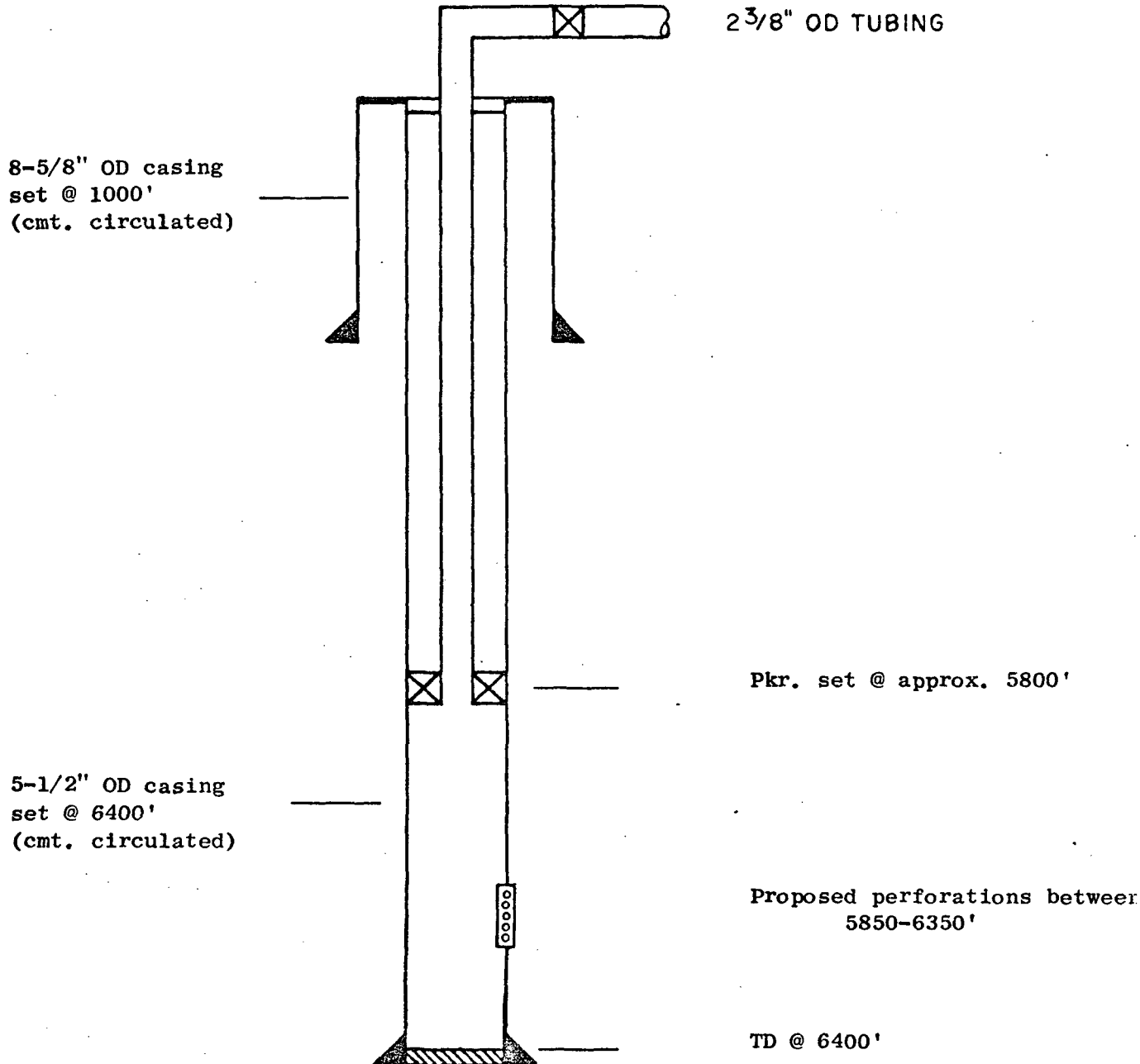
ATLANTIC RICHFIELD COMPANY
Empire Abo Unit Well E-391
135' FNL & 2567' FEL, Sec. 35, T-17S, R-28E
Eddy County, New Mexico

Proposed Producing Well Diagram



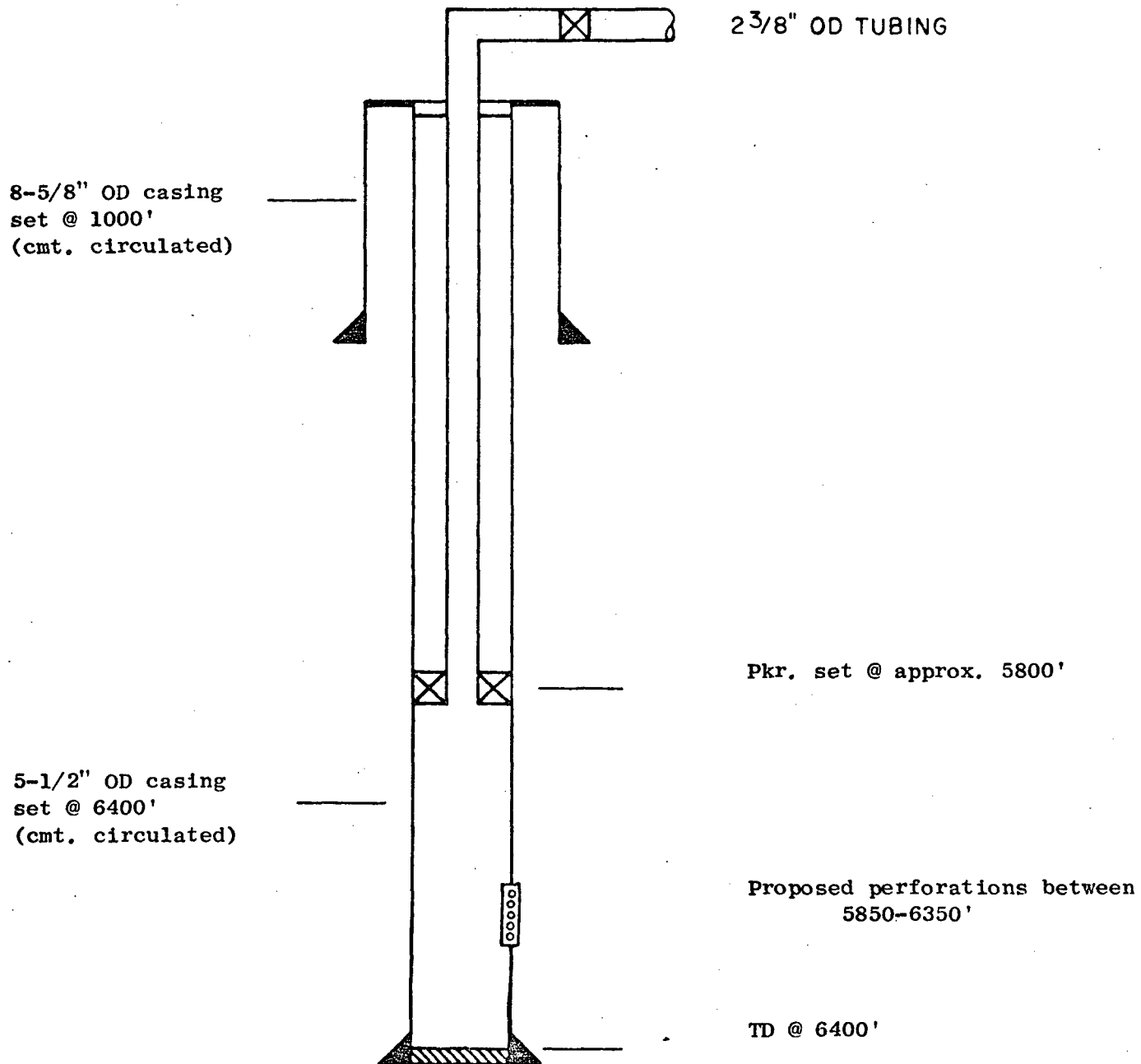
ATLANTIC RICHFIELD COMPANY
Empire Abo Unit Well E-401
90' FNL & 1296' FEL, Sec. 35, T-17S, R-28E
Eddy County, New Mexico

Proposed Producing Well Diagram



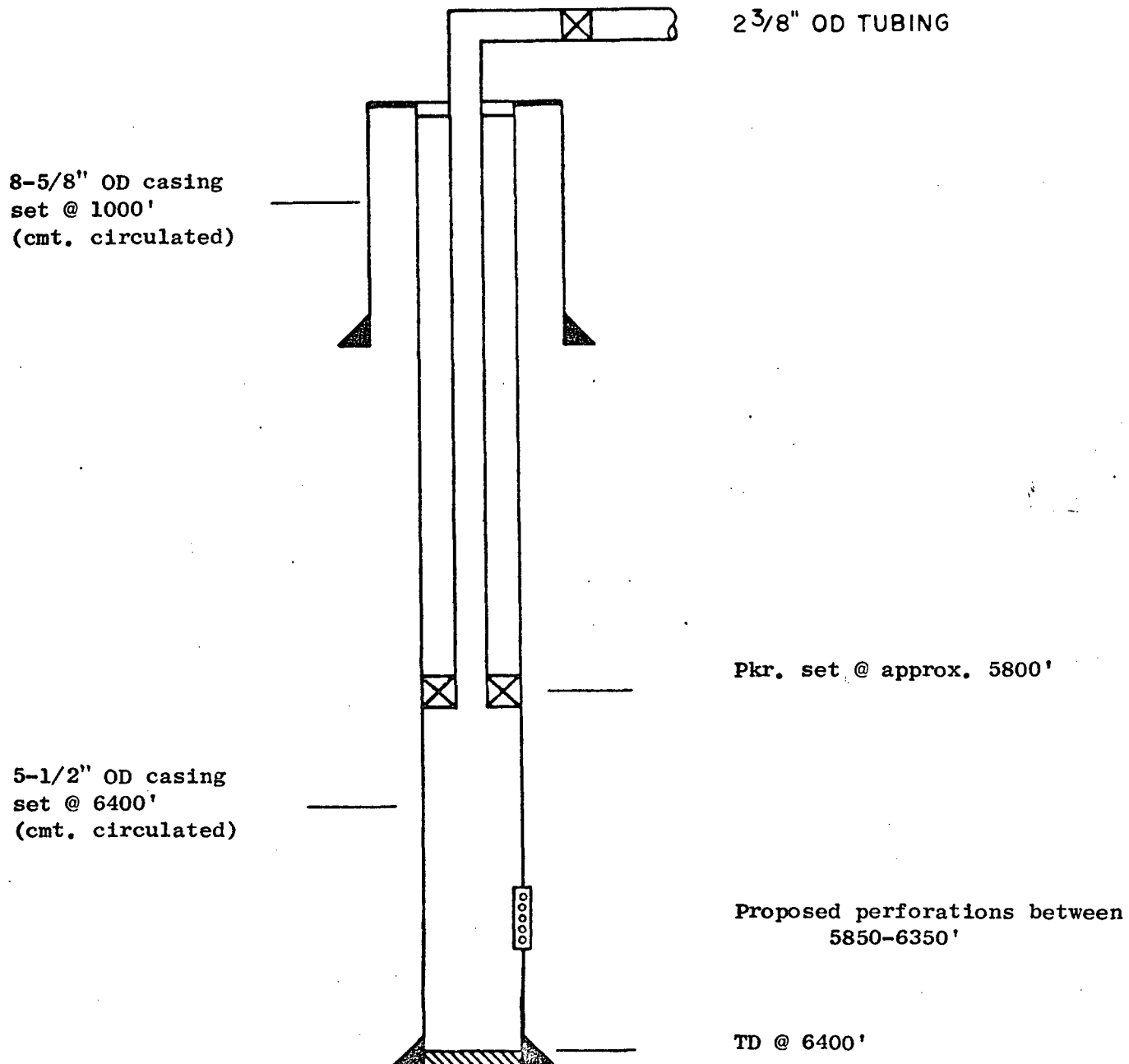
ATLANTIC RICHFIELD COMPANY
Empire Abo Unit Well F-371
2220' FNL & 25' FWL, Sec. 35, T-17S, R-28E
Eddy County, New Mexico

Proposed Producing Well Diagram



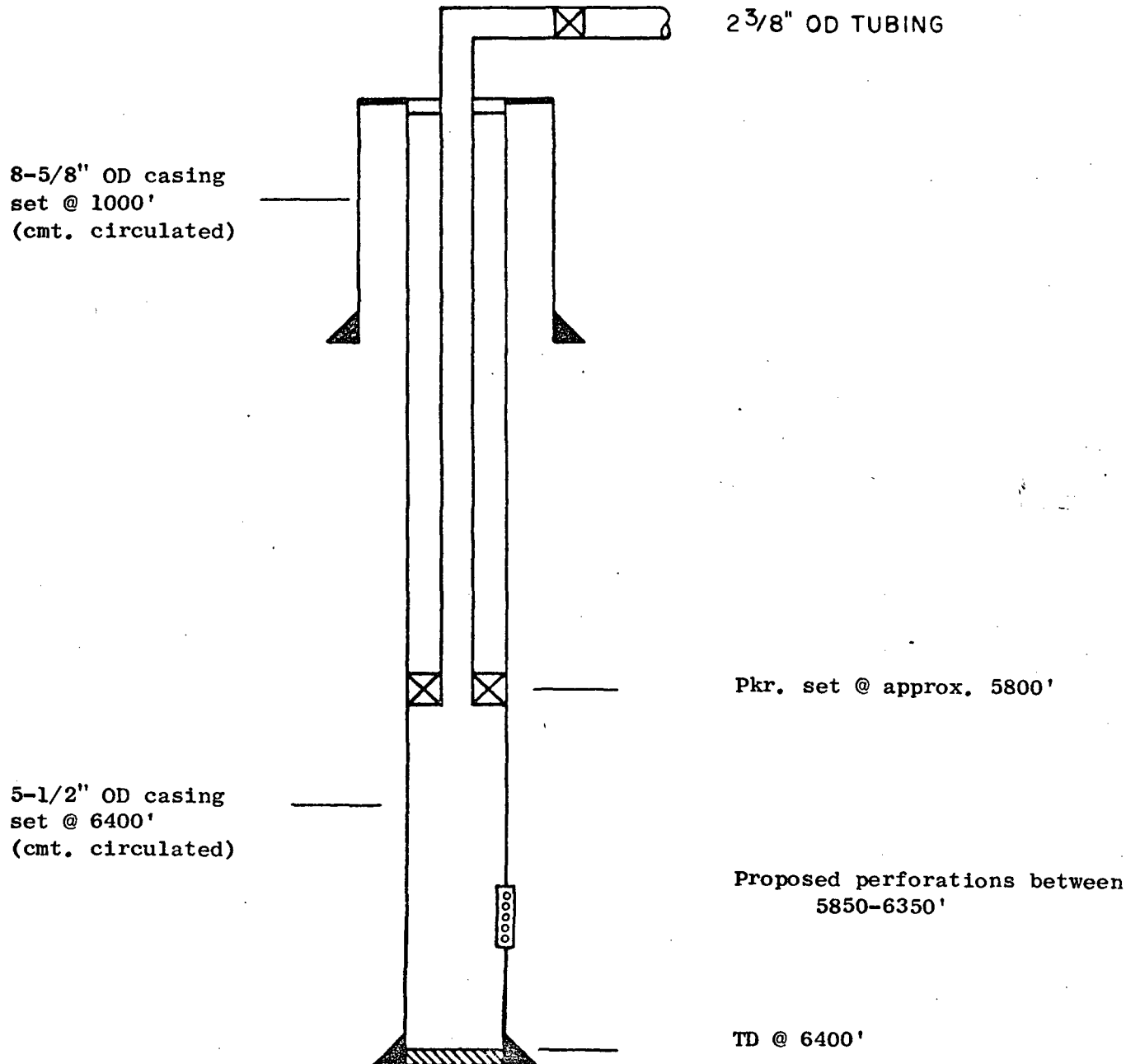
ATLANTIC RICHFIELD COMPANY
Empire Abo Unit Well G-312
1550' FSL & 2511' FEL, Sec. 33, T-17S, R-28E
Eddy County, New Mexico

Proposed Producing Well Diagram



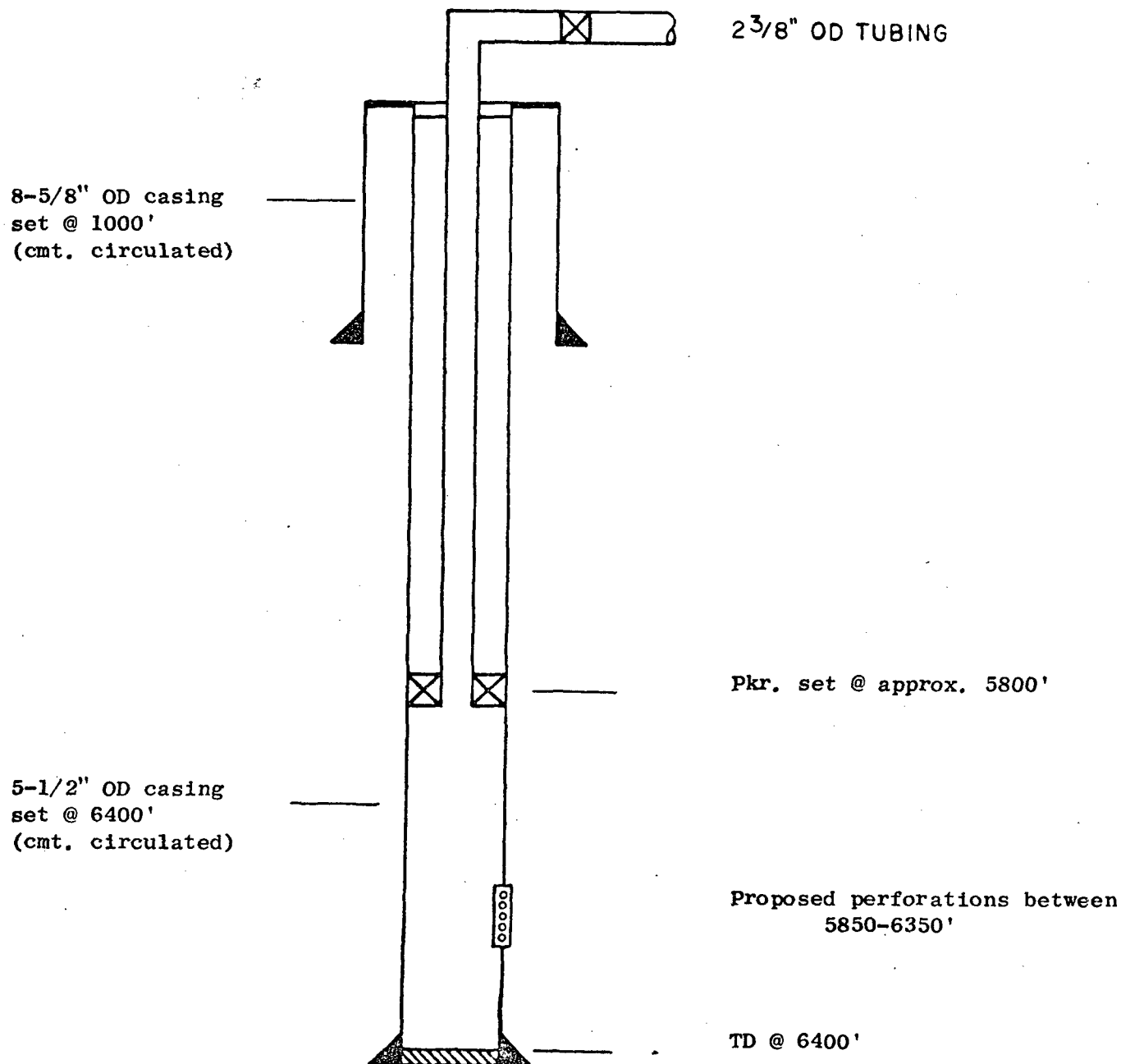
ATLANTIC RICHFIELD COMPANY
Empire Abo Unit Well G-231
1520' FSL & 230' FEL, Sec. 33, T-17S, R-28E
Eddy County, New Mexico

Proposed Producing Well Diagram



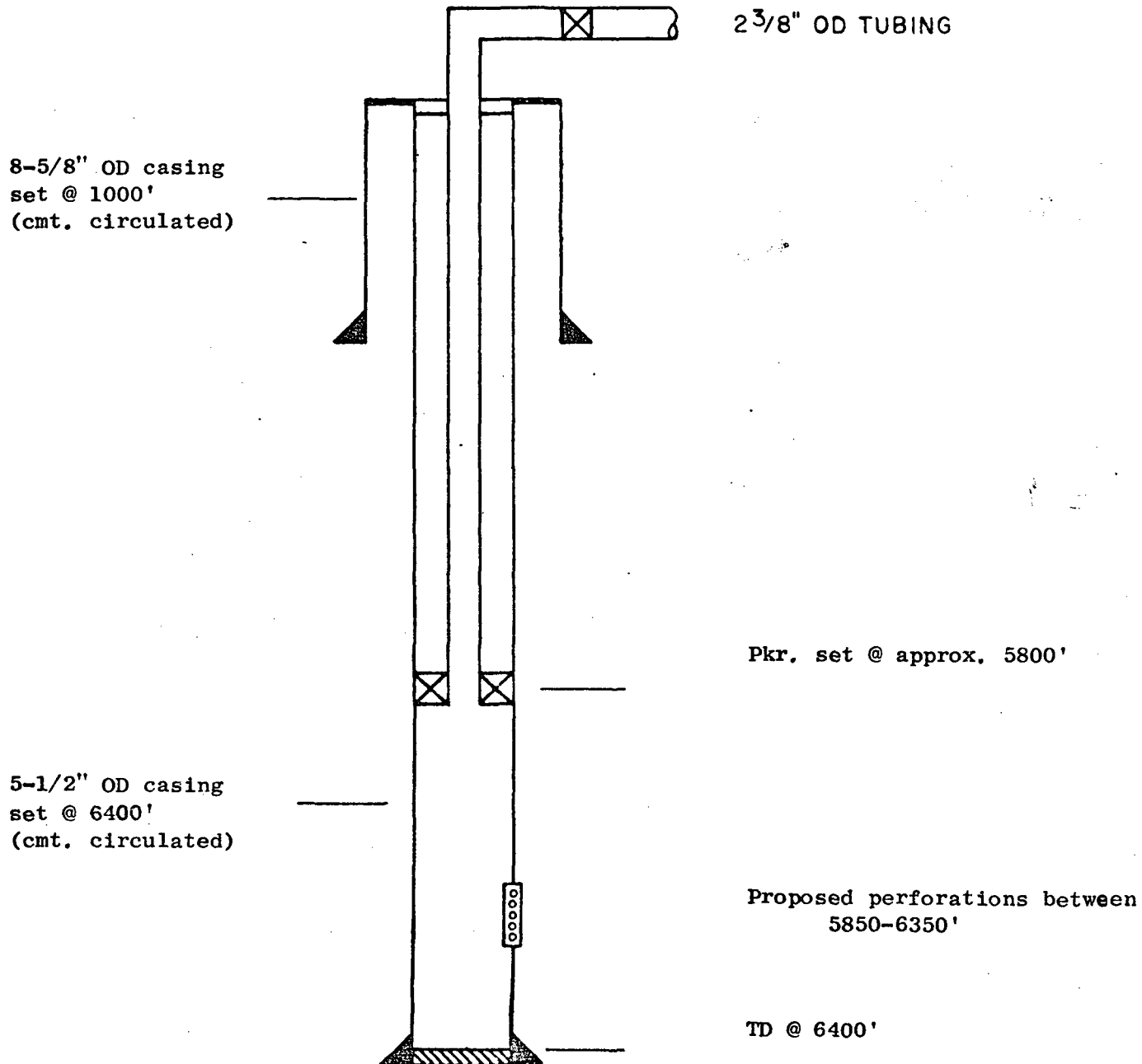
ATLANTIC RICHFIELD COMPANY
Empire Abo Unit Well G-331
1580' FSL & 1140' FWL, Sec. 34, T-17S, R-28E
Eddy County, New Mexico

Proposed Producing Well Diagram



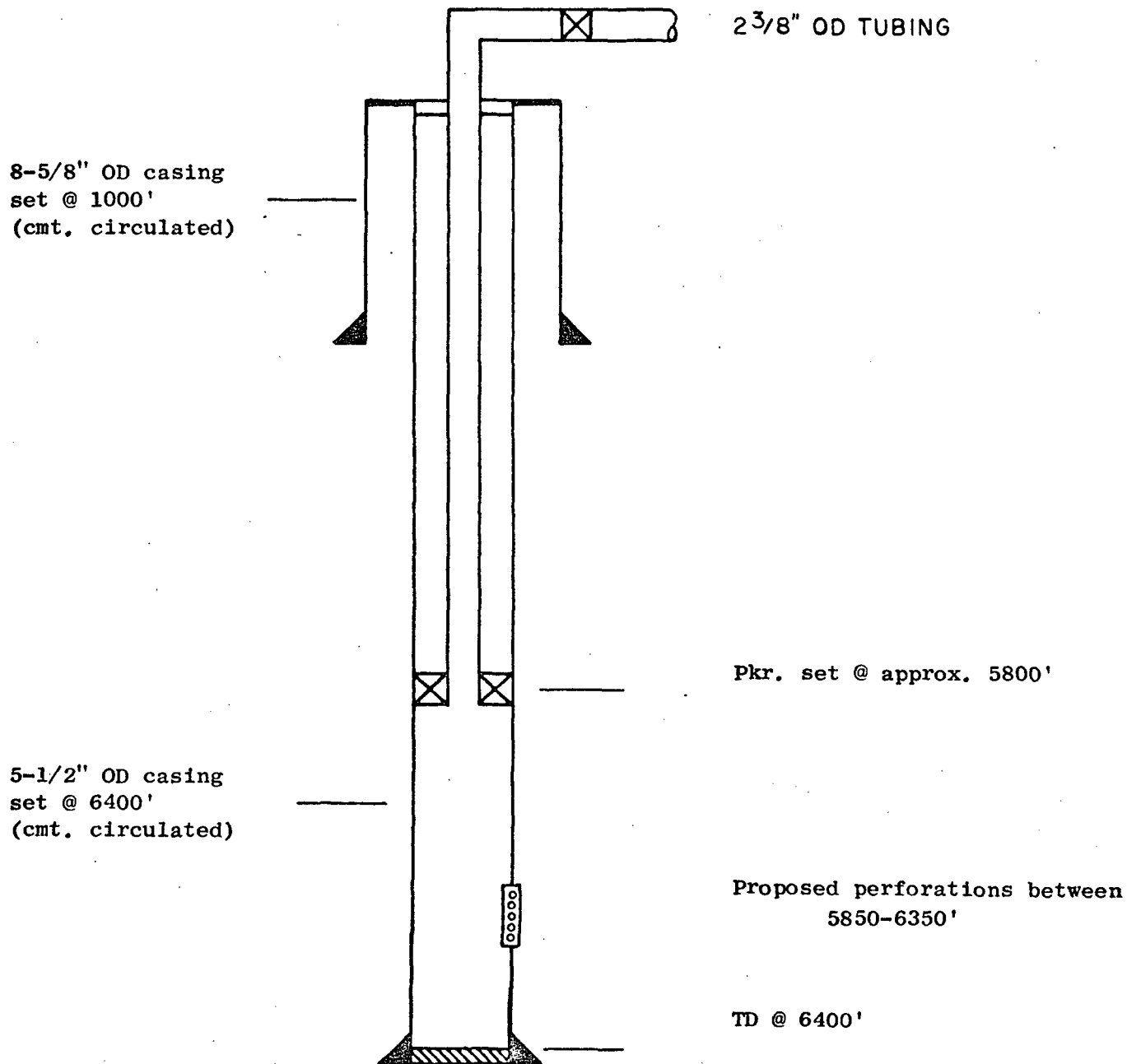
ATLANTIC RICHFIELD COMPANY
Empire Abo Unit Well G-341
1850' FSL & 2591' FWL, Sec. 34, T-17S, R-28E
Eddy County, New Mexico

Proposed Producing Well Diagram



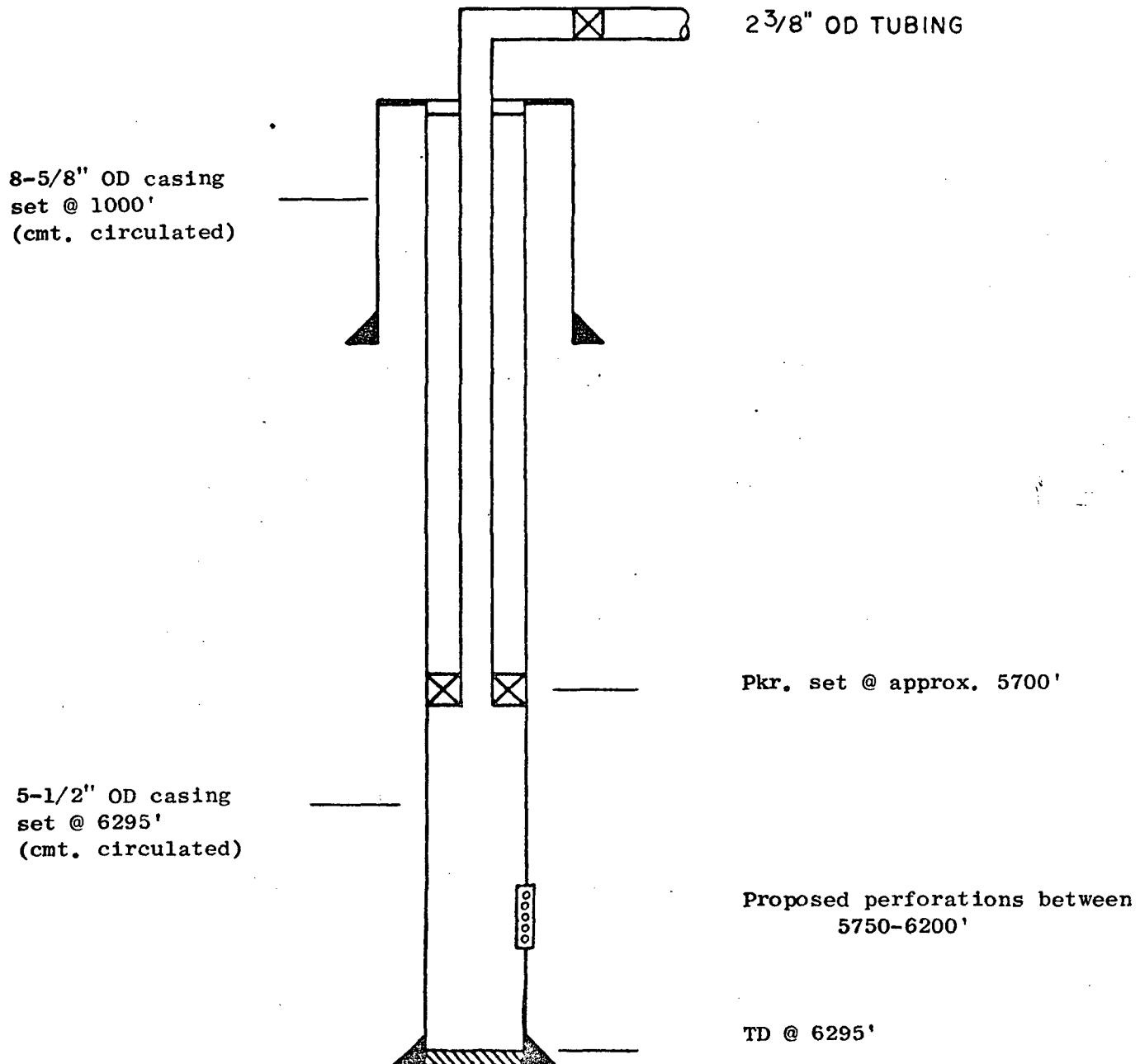
ATLANTIC RICHFIELD COMPANY
Empire Abo Unit Well I-271
670' FNL & 1700' FEL, Sec. 5, T-18S, R-28E
Eddy County, New Mexico

Proposed Producing Well Diagram



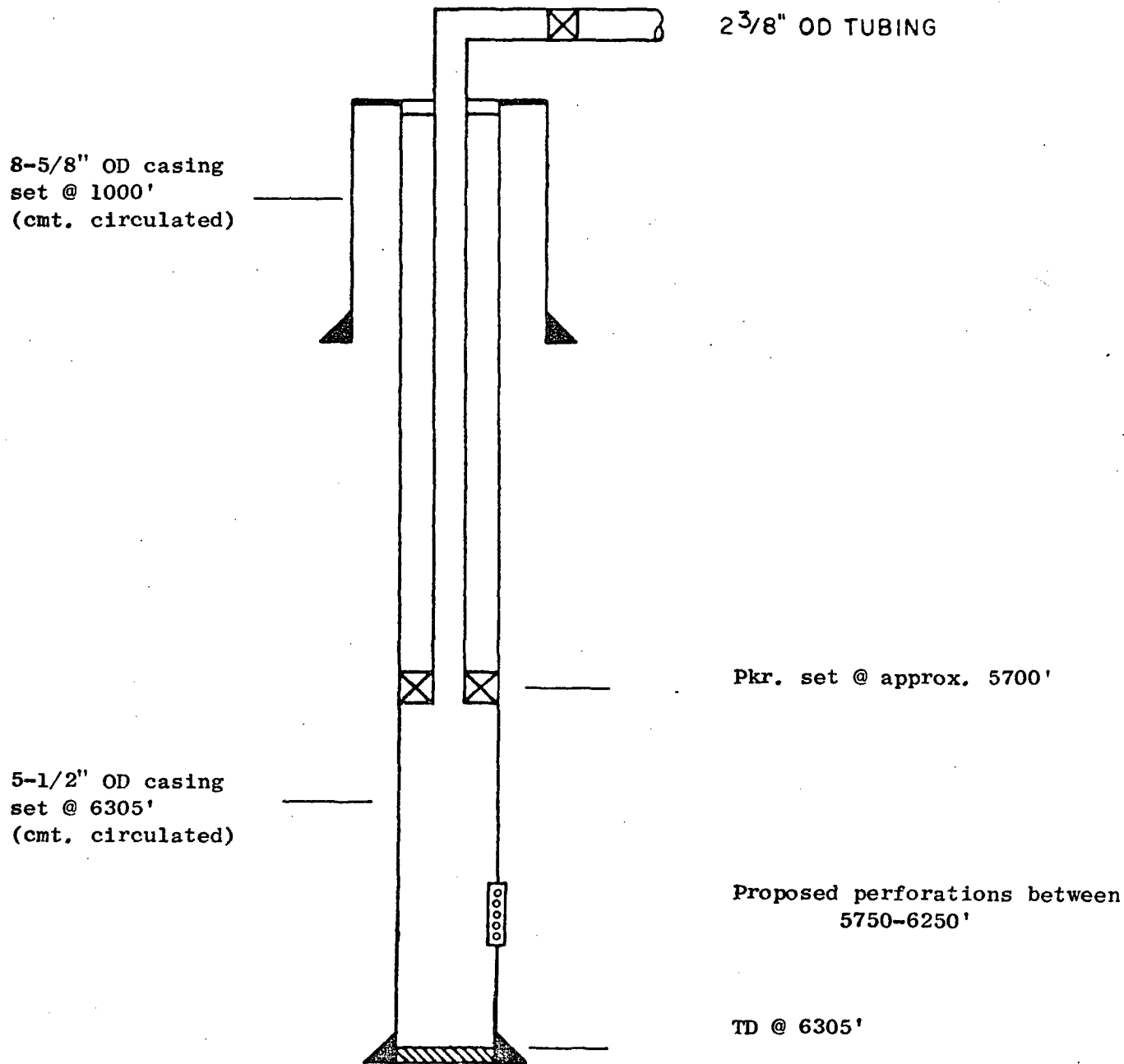
ATLANTIC RICHFIELD COMPANY
Empire Abo Unit Well J-202
2490' FNL & 1299' FEL, Sec. 1, T-18S, R-27E
Eddy County, New Mexico

Proposed Producing Well Diagram



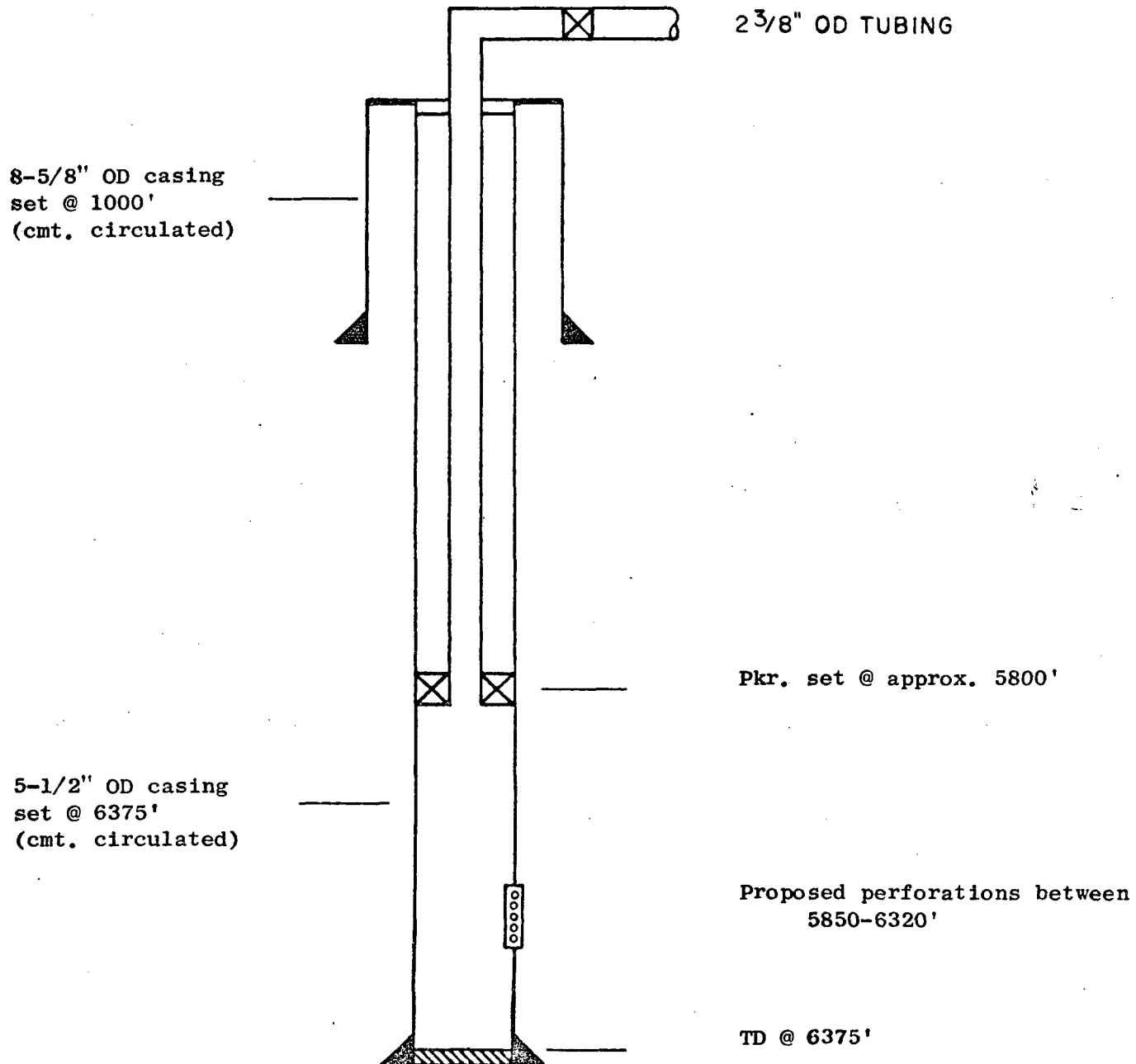
ATLANTIC RICHFIELD COMPANY
Empire Abo Unit Well J-221
2610' FNL & 2713' FWL, Sec. 6, T-18S, R-28E
Eddy County, New Mexico

Proposed Producing Well Diagram



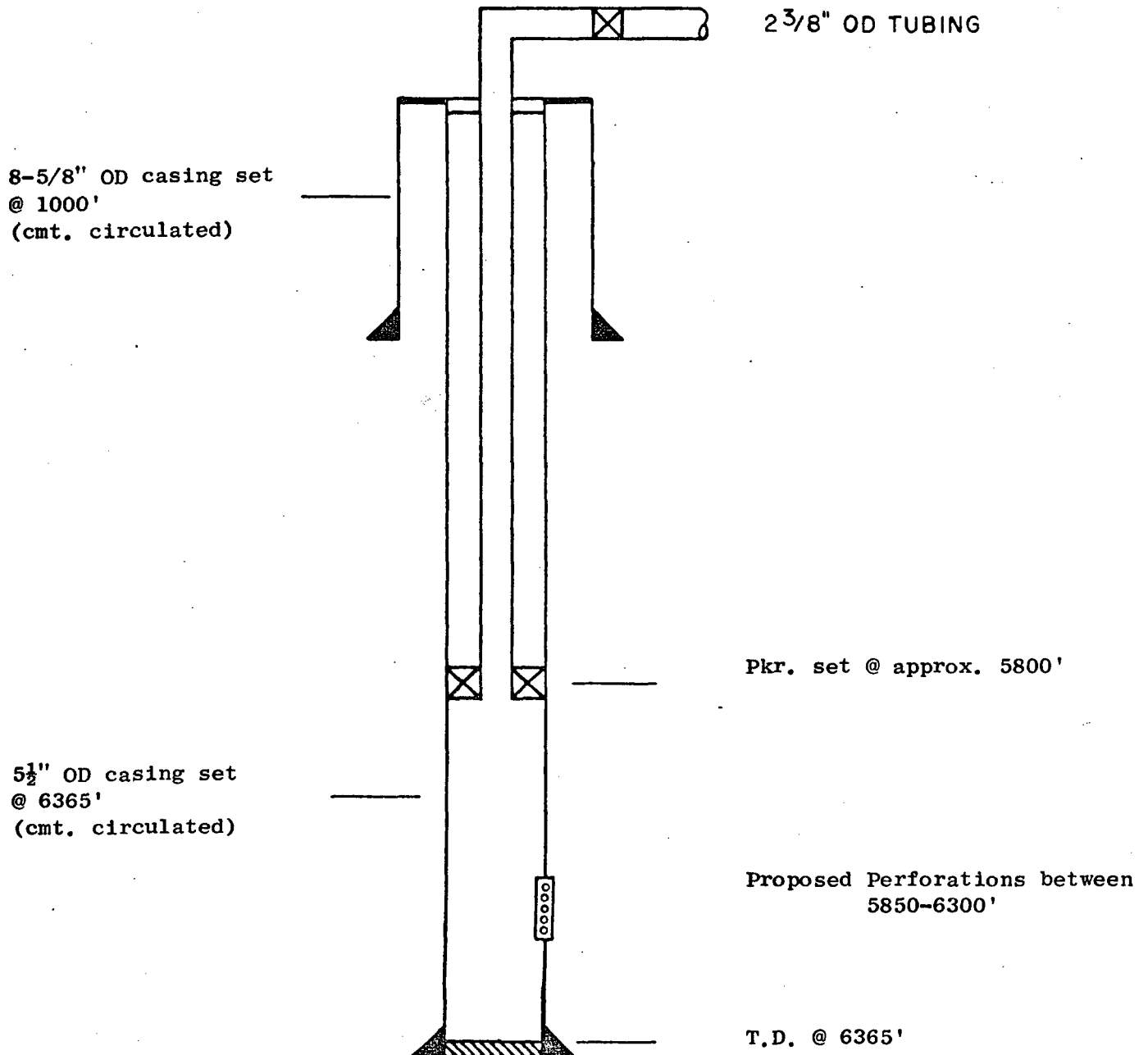
ATLANTIC RICHFIELD COMPANY
Empire Abo Unit Well J-232
2253' FNL & 1576' FEL, Sec. 6, T-18S, R-28E
Eddy County, New Mexico

Proposed Producing Well Diagram



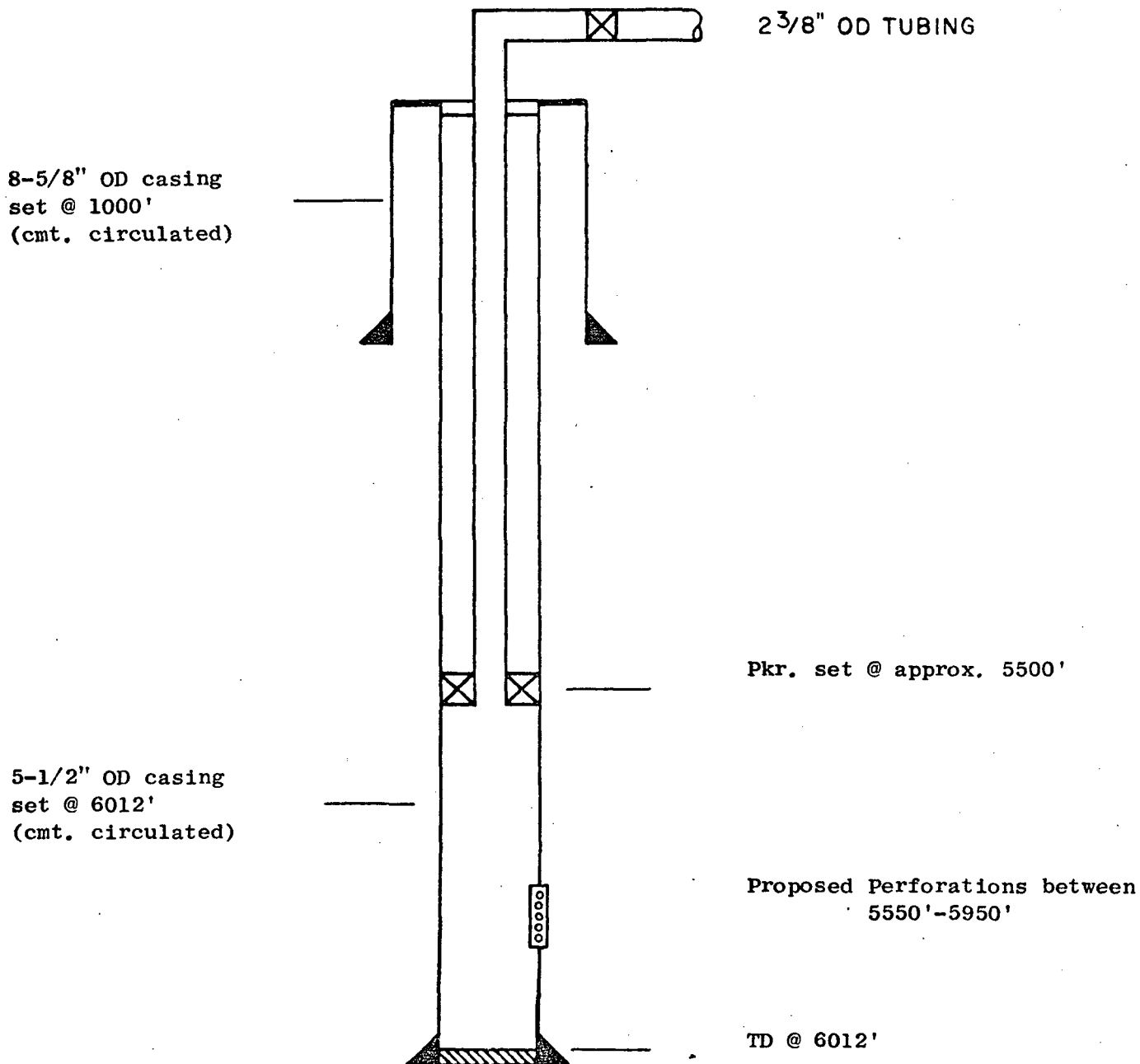
ATLANTIC RICHFIELD COMPANY
Empire Abo Unit Well K-182
1533' FSL and 2370' FWL, Sec. 1, T-18S, R-27E
Eddy County, New Mexico

Proposed Producing Well Diagram



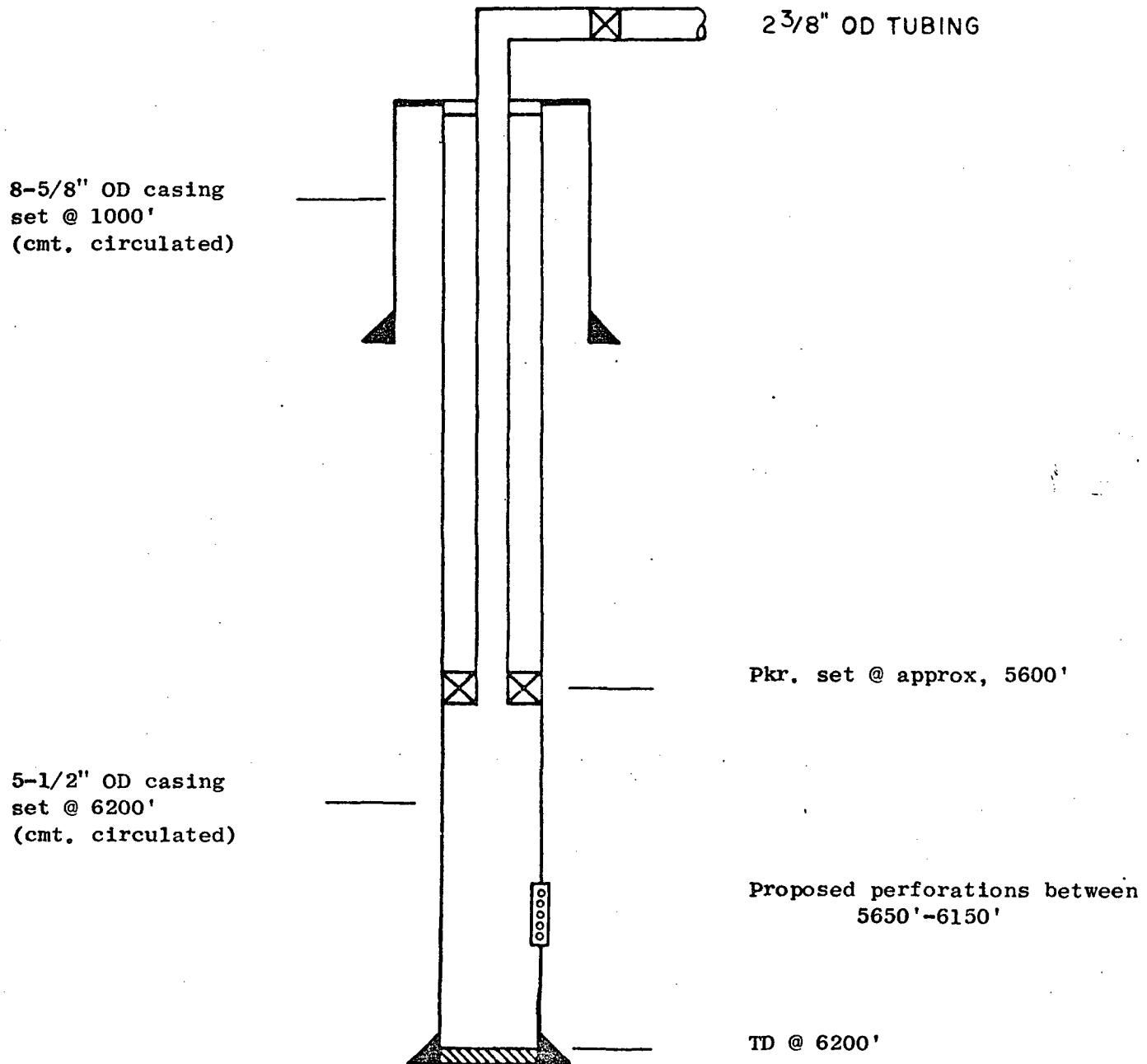
ATLANTIC RICHFIELD COMPANY
Empire Abo Unit Well L-111
20' FSL and 2485' FEL, Sec. 3, T-18S, R-27E
Eddy County, New Mexico

Proposed Producing Well Diagram



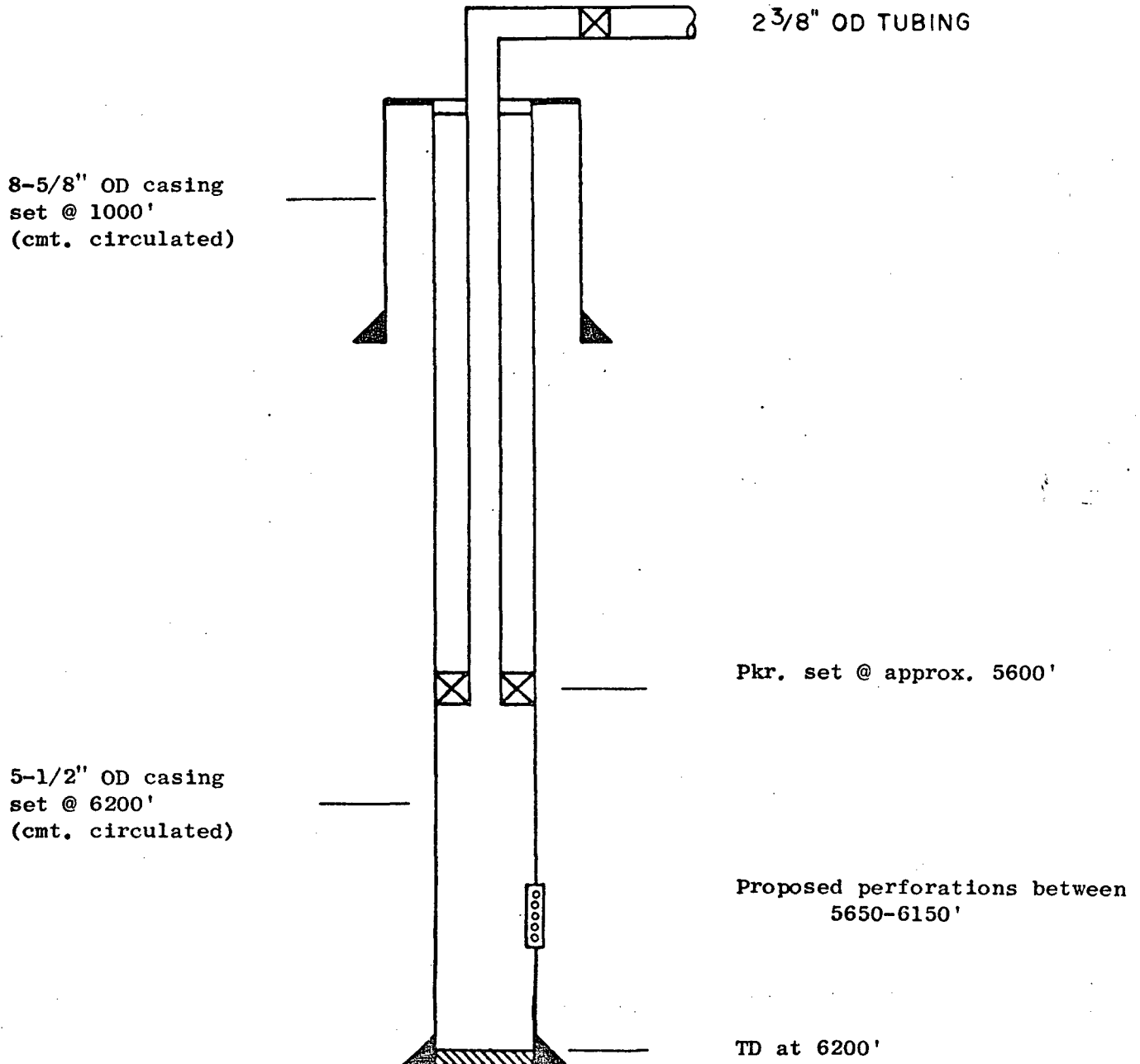
ATLANTIC RICHFIELD COMPANY
Empire Abo Unit Well L-131
100' FSL & 100' FWL, Sec. 2, T-18S, R-27E
Eddy County, New Mexico

Proposed Producing Well Diagram



ATLANTIC RICHFIELD COMPANY
Empire Abo Unit Well L-132
275' FSL & 1243' FWL, Sec. 2, T-18S, R-27E
Eddy County, New Mexico

Proposed Producing Well Diagram



ATLANTIC RICHFIELD COMPANY
Empire Abo Unit Well L-152
320' FSL & 2602' FEL, Sec. 2, T-18S, R-27E
Eddy County, New Mexico

Proposed Producing Well Diagram

