


# GENERAL AMERICAN OIL COMPANY OF TEXAS



DISTRICT OFFICE  
BOX 416  
LOCO HILLS, NEW MEXICO 88253  
October 17, 1975

New Mexico Oil Conservation Commission  
P. O. Box 2088  
Santa Fe, New Mexico 87501

Attention Joe D. Ramey


Dear Sir:

In our letter to you on September 17, 1975 we requested approval of three unorthodox locations under provisions for administrative approval made possible by Order R-4798. You approved these three locations with administrative order NSL-726. However, we made an error on the Burch "A" well location and it should have been 165 feet from the North line and 1155 feet from the East line instead of 25 feet from the North line and 1155 feet from the East line of Section 19, Township 17 South, Range 30 East.

We have send corrected letters to the two offset operators and request your approval of the correct location.

Very truly yours,

GENERAL AMERICAN OIL CO. OF TEXAS

  
Roy Crow  
District Superintendent

RC/mjc

cc: Bill Patterson

# GENERAL AMERICAN OIL COMPANY OF TEXAS

DISTRICT OFFICE

BOX 416

LOCO HILLS, NEW MEXICO 88255

September 17, 1975

*NSL-726*

New Mexico Oil Conservation Commission  
P. O. Box 2088  
Santa Fe, New Mexico 88201

*3 wells*

Attention Joe D. Ramey

*R 4798*

Dear Sir:

*Have Oct 8*

General American Oil Company of Texas seeks administrative approval for the drilling of three infill wells in the Grayburg Jackson Field, Eddy County, New Mexico.

Order No. R-4798 approved sixteen unorthodox locations in the Grayburg Jackson Field and also made provisions for administrative procedures to obtain approval of other infill wells in the Grayburg Jackson Field.

The attached map shows the remaining approved infill wells colored in red and the wells to be possibly sought by administrative approval in green.

As shown by arrow number 1 on the attached plat General American seeks administrative approval to move this well which had been approved at a location 2615' FSL and 2615' FWL Section 24-17S-29E by Order R-4798 to a new location 80 feet south being 2535' FSL and 2615' FWL. The move is necessary to miss Highway 82 and a group of power lines.

*2 wells  
Keely H. Ramey*

As shown by arrow number 2 on the attached map General American seeks administrative approval to drill an infill well located 2615' FSL and 3985' FEL of Section 18-17S-30E. Well was measured from east line as there is a correction on the west side of this section. As shown by the map, the drilling of this well is in a pattern which will fit with previous infill wells drilled as well as with those currently approved. General American owns all offsetting units to this proposed unorthodox location. The success of this well will determine if current infill drilling can be continued into the northeast portion of our leases.

*a well  
Burch B. Ramey*

Arrow number 3 on the attached map indicates the third well General American seeks administrative approval to drill. This well is to be located 25' FNL and 1155' FEL of Section 19-17S-30E. This well will also continue the previously established pattern of infill drilling. This well is offset by two other operators Kennedy Oil

*March H. Ramey*

Company and Petco both which have been advised by registered mail of this unorthodox location.

Drilling of these wells will be in the interest of conservation by allowing recovery of oil that might not otherwise be recovered from the Grayburg Jackson Field. The drilling of these wells will not violate correlative rights.

Very truly yours,

GENERAL AMERICAN OIL CO. OF TEXAS



Roy Crow  
District Superintendent

RC/mjc


cc: Bill Patterson

OIL CONSERVATION COMMISSION  
Artesia DISTRICT

OIL CONSERVATION COMMISSION  
BOX 2088  
SANTA FE, NEW MEXICO

DATE 9-23-75

RE: Proposed MC \_\_\_\_\_  
Proposed DHC \_\_\_\_\_  
Proposed NSL X \_\_\_\_\_  
Proposed SWD \_\_\_\_\_  
Proposed WFX \_\_\_\_\_  
Proposed PMX \_\_\_\_\_



Gentlemen:

I have examined the application dated 9-17-75  
for the General American Oil Co. Inc. 3 wells listed below  
Operator Lease and Well No. Unit, S-T-R

and my recommendations are as follows:

2535'S - 2615'W 24-17-29  
2615'S - 3985'E 18-17-30  
25'N - 1155'E 19-17-30  
Approval on receipt of Wainwright

Yours very truly,

W. A. Grasset