


Gulf Energy and Minerals Company - U. S.

PRODUCTION DEPARTMENT
HOBBS AREA

C. D. Borland
AREA PRODUCTION MANAGER

P. O. Box 670
Hobbs, New Mexico 88240

November 12, 1975



Re: Applications for Unorthodox
Locations - Central Drinkard
Unit Wells No. 403, 404, 405
Sections 32 & 33, Township
21 South, Range 37 East, Lea
County, New Mexico

NSL-736

3 wells

Rule 3 R-5030

Mr. Joe Ramey
New Mexico Oil Conservation Commission
P. O. Box 2088
Santa Fe, New Mexico 87501

Due Dec 3'

Dear Sir:

As discussed between you and J. D. Mussett this date, attached is copy of a letter directed to Shell Oil Company, offset operator on Central Drinkard Unit No. 403; Wiser Oil Company, offset operator on Central Drinkard Unit Nos. 403, 404, and 405; and W. B. Yarborough, offset operator on Central Drinkard Unit No. 405. Please note that we requested the waivers of objection be sent direct to you.

Attached are copies of certified mail receipts for your information.

If further information is needed, please advise.

Yours very truly,

C. D. Borland
C. D. BORLAND

ptg:
Att'd.

CDU #403 330' FSL & 1305' FWL - Sec 33
CDU #404 460' FSL & 165' FEL - Sec 32
CDU #405 660' FSL & 1535' FEL - Sec 32
All in T 21S - R 37E



Gulf Energy and Minerals Company - U. S.


PRODUCTION DEPARTMENT
HOBBS AREA

C. D. Borland
AREA PRODUCTION MANAGER

P. O. Box 670
Hobbs, New Mexico 88240

November 12, 1975

CERTIFIED MAIL



Offsetting
CDU No. 403
Shell Oil Company
P. O. Box 1509
Midland, Texas 79701

Offsetting CDU
403, 404, 405
Wiser Oil Company
110 Gihls Tower East
Midland, Texas 79701

Re: Applications for Unorthodox
Locations - Central Drinkard
Unit Wells No. 403, 404, 405
Sections 32 & 33, Township
21 South, Range 37 East, Lea
County, New Mexico
Offsetting
CDU No. 405
W. B. Yarborough
202 B&J Tower Building
Midland, Texas 79701

Gentlemen:

Attached are copies of Gulf's applications for unorthodox locations on the subject wells, together with a plat showing the area involved.

In order to expedite handling of these applications by the New Mexico Oil Conservation Commission, it would be appreciated if you would sign and mail direct to the Commission one copy of the attached waiver. Enclosed is a self-addressed, stamped envelope for your convenience.

Yours very truly,

C. D. BORLAND

ptg:

cc: New Mexico Oil Conservation Commission
P. O. Box 2088
Santa Fe, New Mexico 87501 - Attention: Mr. Joe Ramey



A DIVISION OF GULF OIL CORPORATION

Re: Gulf Oil Corporation's Application
for Unorthodox Locations - Central
Drinkard Unit Wells No. 403, 404,
and 405, Sections 32 & 33, Township
21 South, Range 37 East, Lea County,
New Mexico

New Mexico Oil Conservation Commission
P.O. Box 2088
Santa Fe, New Mexico 87501

Attention: Mr. Joe Ramey

Gentlemen:

We have received the subject applications and herewith waive
any objection to Gulf Oil Corporation's proposals to drill subject wells
at the unorthodox locations as specified in the applications.

Company

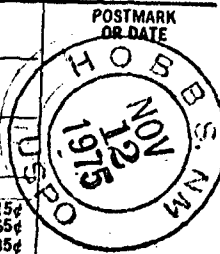
Company Representative

Title

Date

No. 415714

RECEIPT FOR CERTIFIED MAIL—30¢ (plus postage)

SENT TO <i>SHELL OIL Co</i>		POSTMARK OR DATE 
STREET AND NO. <i>P.O. BOX 1509</i>		
P.O., STATE AND ZIP CODE <i>MIDLAND, TX 79701</i>		
OPTIONAL SERVICES FOR ADDITIONAL FEES		
RETURN RECEIPT SERVICES	1. Shows to whom and date delivered With delivery to addressee only	15¢
	2. Shows to whom, date and where delivered With delivery to addressee only	65¢
		35¢
		85¢
DELIVER TO ADDRESSEE ONLY		50¢
SPECIAL DELIVERY (extra fee required)		

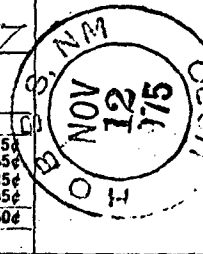
PS Form
Apr. 1971 3800NO INSURANCE COVERAGE PROVIDED—
NOT FOR INTERNATIONAL MAIL

(See other side)

* GPO : 1973 O - 460-743

No. 415379

RECEIPT FOR CERTIFIED MAIL—30¢ (plus postage)

SENT TO <i>WISER OIL Co</i>		POSTMARK OR DATE 
STREET AND NO. <i>110 GILLES TOWER EAST</i>		
P.O., STATE AND ZIP CODE <i>MIDLAND, TX 79701</i>		
OPTIONAL SERVICES FOR ADDITIONAL FEES		
RETURN RECEIPT SERVICES	1. Shows to whom and date delivered With delivery to addressee only	15¢
	2. Shows to whom, date and where delivered With delivery to addressee only	65¢
		35¢
		85¢
DELIVER TO ADDRESSEE ONLY		50¢
SPECIAL DELIVERY (extra fee required)		

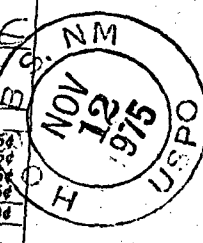
PS Form
Apr. 1971 3800NO INSURANCE COVERAGE PROVIDED—
NOT FOR INTERNATIONAL MAIL

(See other side)

* GPO : 1973 O - 460-743

No. 415715


RECEIPT FOR CERTIFIED MAIL—30¢ (plus postage)

SENT TO <i>MIR W/B VARBOROUGH</i>		POSTMARK OR DATE 
STREET AND NO. <i>202 B & J TOWER BLDE</i>		
P.O., STATE AND ZIP CODE <i>MIDLAND, TX 79701</i>		
OPTIONAL SERVICES FOR ADDITIONAL FEES		
RETURN RECEIPT SERVICES	1. Shows to whom and date delivered With delivery to addressee only	15¢
	2. Shows to whom, date and where delivered With delivery to addressee only	65¢
		35¢
		85¢
DELIVER TO ADDRESSEE ONLY		50¢
SPECIAL DELIVERY (extra fee required)		

PS Form
Apr. 1971 3800NO INSURANCE COVERAGE PROVIDED—
NOT FOR INTERNATIONAL MAIL

(See other side)

* GPO : 1973 O - 460-743

OIL CONSERVATION COMM.
Santa Fe

Gulf Energy and Minerals Company - U. S.

PRODUCTION DEPARTMENT
HOBBS AREA

C. D. Borland
AREA PRODUCTION MANAGER

P. O. Box 670
Hobbs, New Mexico 88240

Re: Application of Gulf Oil
Corporation for an Unorthodox
Location, Drinkard Pool, Lea
County, New Mexico.


Mr. J. D. Ramey
New Mexico Oil Conservation Commission
Post Office Box 2088
Santa Fe, New Mexico 87501

Dear Sir:

Gulf Oil Corporation respectfully requests your Administrative approval to drill a development well in the Drinkard Pool at an unorthodox location. It is proposed to Drill Central Drinkard Unit Well No. 403, located 330' from the South line and 1305' from the West line of Section 33, Township 21-S, Range 37, East, Lea County, New Mexico as shown on the attached plat. The following facts are submitted in support of this application.

1. Commission Order No. R-5030 established procedures for completing additional Central Drinkard wells as a result of a Hearing held May 14, 1975. (Case No. 5474).
2. This unorthodox location is necessitated by reservoir considerations. In order to proceed with development of the Upper Drinkard gas pay, to prevent drainage of the Unit area by offsetting wells and avoid interference with the existing waterflood of the oil zone, which is necessary for the prevention of waste, this well must be located as shown on the attached plat.
3. This location is not closer than the standard location distance of 330' to the Unit boundary.
4. Commission forms C-101 and C-102 have been submitted to the Hobbs District Office of the New Mexico Oil Conservation Commission.

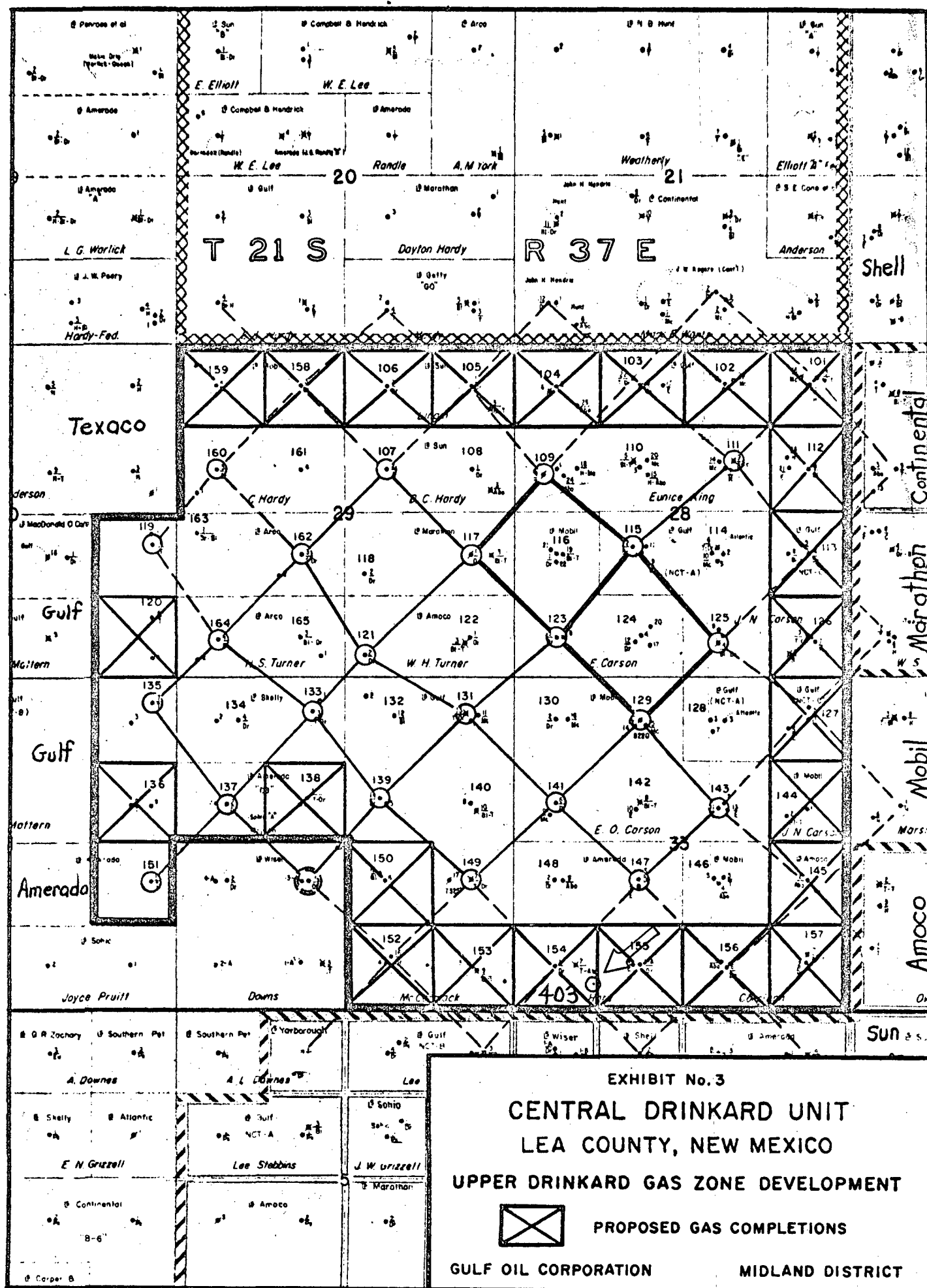
Yours truly,

By 
C. D. BORLAND

DTB:ldw.
cc: NMOCC, Hobbs
CFK Midland



A DIVISION OF GULF OIL CORPORATION



Gulf Energy and Minerals Company - U. S.

PRODUCTION DEPARTMENT
HOBBS AREA

C. D. Borland
AREA PRODUCTION MANAGER

P. O. Box 670
Hobbs, New Mexico 88240

Re: Application of Gulf Oil
Corporation for an Unorthodox
Location, Drinkard Pool, Lea
County, New Mexico.


Mr. J. D. Ramey
New Mexico Oil Conservation Commission
Post Office Box 2088
Santa Fe, New Mexico 87501

Dear Sir:

Gulf Oil Corporation respectfully requests your Administrative approval to drill a development well in the Drinkard Pool at an unorthodox location. It is proposed to Drill Central Drinkard Unit Well No. 403, located 330' from the South line and 1305' from the West line of Section 33, Township 21-S, Range 37, East, Lea County, New Mexico as shown on the attached plat. The following facts are submitted in support of this application.

1. Commission Order No. R-5030 established procedures for completing additional Central Drinkard wells as a result of a Hearing held May 14, 1975. (Case No. 5474).
2. This unorthodox location is necessitated by reservoir considerations. In order to proceed with development of the Upper Drinkard gas pay, to prevent drainage of the Unit area by offsetting wells and avoid interference with the existing waterflood of the oil zone, which is necessary for the prevention of waste, this well must be located as shown on the attached plat.
3. This location is not closer than the standard location distance of 330' to the Unit boundary.
4. Commission forms C-101 and C-102 have been submitted to the Hobbs District Office of the New Mexico Oil Conservation Commission.

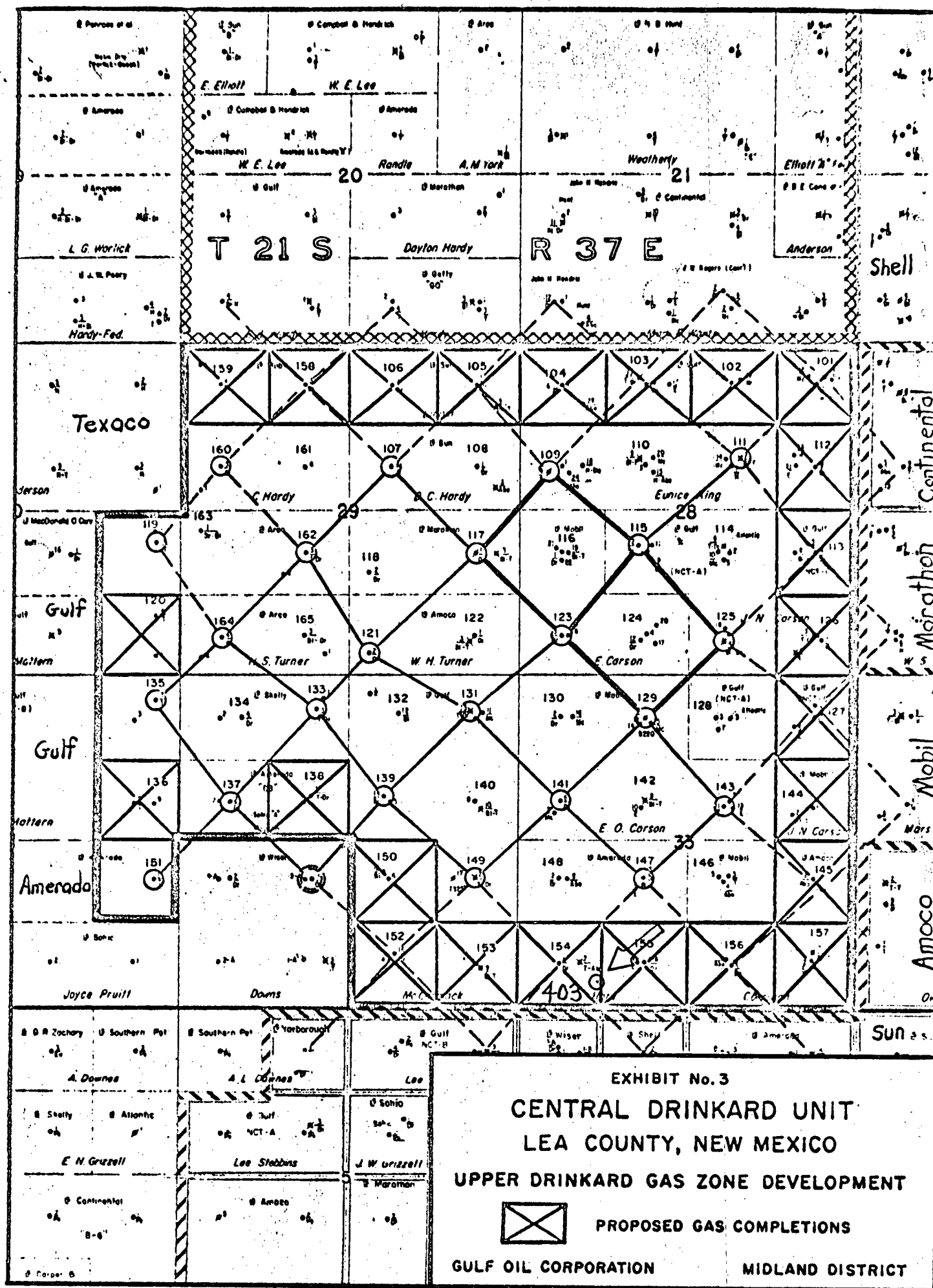
Yours truly,

By 
C. D. BORLAND

DTB:ldw.
cc: NMOCC, Hobbs
CFK Midland



A DIVISION OF GULF OIL CORPORATION






Amoco Production Company

500 Jefferson Building
P.O. Box 3092
Houston, Texas 77001

E. E. Morris
Division Engineering
Manager



OIL CONSERVATION COMM.
Santa Fe

November 14, 1975

File: DRC-986.51TX-4199

Re: Unorthodox Location Waiver
Central Drinkard Unit Well No. 403
Lea County, New Mexico

Mr. J. D. Ramey, Secretary-Director
New Mexico Oil Conservation Commission
P. O. Box 2088
Santa Fe, NM 87501

Dear Sir:

Gulf Oil Corporation desires administrative approval from the Oil Conservation Commission to drill their proposed Central Drinkard Unit Well No. 403 at an unorthodox location in Lea County.

This development well in the Drinkard Pool is to be located 330' from the south line and 1305' from the west line of Section 33, Township 21-S, Range 37-E.

As an offset operator, Amoco Petroleum Company has no objection to this location and hereby waives notice and hearing.

Very truly yours,

cc: Gulf Energy and Minerals Company-U.S.
P. O. Box 670
Hobbs, NM 88240

EHW:as



E. E. Morris
Division Engineering
Manager

Amoco Production Company

500 Jefferson Building
P.O. Box 3092
Houston, Texas 77001

NOV 17 1975
OIL CONSERVATION COMM.
Santa Fe

November 14, 1975

File: DRC-986.51TX-4200

Re: Unorthodox Location Waiver
Central Drinkard Unit No. 404
Lea County, New Mexico

Mr. J. D. Ramey, Secretary-Director
New Mexico Oil Conservation Commission
P. O. Box 2088
Santa Fe, New Mexico 87501

Dear Sir:

Gulf Oil Corporation desires administrative approval from the Oil Conservation Commission to drill their proposed Central Drinkard Unit Well No. 404 at an unorthodox location in Lea County.

This development well in the Drinkard Pool is to be located 460' from the south line and 165' from the east line of Section 32, Township 21-S, Range 37-E.

As an offset operator, Amoco Petroleum Company has no objection to this location and hereby waives notice and hearing.

Yours very truly,

cc: Gulf Energy and Minerals Company-U.S.
P. O. Box 670
Hobbs, New Mexico 88240

EHW:as




E. E. Morris
Division Engineering
Manager

November 14, 1975

Amoco Production Company

500 Jefferson Building
P.O. Box 3092
Houston, Texas 77001



File: DRC-986.51TX-4201

Re: Unorthodox Location Waiver
Central Drinkard Unit No. 405
Lea County, New Mexico

Mr. J. D. Ramey, Secretary-Director
New Mexico Oil Conservation Commission
P. O. Box 2088
Santa Fe, New Mexico 87501

Dear Sir:

Gulf Oil Corporation desires administrative approval from the Oil Conservation Commission to drill their proposed Central Drinkard Well No. 405 at an unorthodox location in Lea County.

This development well in the Drinkard Pool is to be located 660' from the south line and 1535' from the east line of Section 32, Township 21-S, Range 37-E.

As an offset operator, Amoco Petroleum Company has no objection to this location and hereby waives notice and hearing.

Yours very truly,

cc: Gulf Energy and Minerals Company-U.S.
P. O. Box 670
Hobbs, New Mexico 88240

EHW:as


bcc: Mr. Alex Clarke, Jr.
Mr. Guy T. Buell

OIL CONSERVATION COMMISSION
Hobbs DISTRICT

OIL CONSERVATION COMMISSION
BOX 2088
SANTA FE, NEW MEXICO

DATE November 12, 1975

RE: Proposed MC _____
Proposed DHC _____
Proposed NSL X _____
Proposed SWD _____
Proposed WFX _____
Proposed PMX _____



Gentlemen:

I have examined the application dated _____
for the Gulf Oil Corp. Central Drinkard Unit #403-M 32-21-37
Operator Lease and Well No. Unit, S-T-R

and my recommendations are as follows:

O.K.---J.S.

Yours very truly,


Jerry Sexton

OIL CONSERVATION COMMISSION
Hobbs DISTRICT

OIL CONSERVATION COMMISSION
BOX 2088
SANTA FE, NEW MEXICO

DATE November 12, 1975

RE: Proposed MC _____
Proposed DHC _____
Proposed NSL X _____
Proposed SWD _____
Proposed WFX _____
Proposed PMX _____



Gentlemen:

I have examined the application dated _____

for the <u>Gulf Oil Corp.</u>	<u>Central Drinkard Unit #404-P</u>	<u>32-21-37</u>
<u>Operator</u>	<u>Lease and Well No.</u>	<u>Unit, S-T-R</u>

and my recommendations are as follows:

O.K.---J.S.

Yours very truly,


Jerry Lepton

OIL CONSERVATION COMMISSION
Hobbs DISTRICT

OIL CONSERVATION COMMISSION
BOX 2088
SANTA FE, NEW MEXICO

DATE November 12, 1975

RE: Proposed MC _____
Proposed DHC _____
Proposed NSL X _____
Proposed SWD _____
Proposed WFX _____
Proposed PMX _____



Gentlemen:

I have examined the application dated _____
for the Gulf Oil Corp. Central Drinkard Unit #405-0 32-21-37
Operator Lease and Well No. Unit, S-T-R

and my recommendations are as follows:

O.K.---J.S.

Yours very truly,

James Weston

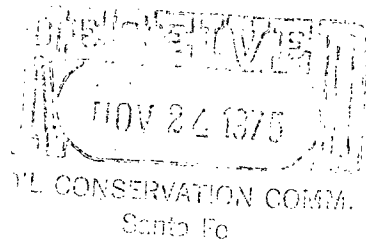
Re: Gulf Oil Corporation's Application
for Unorthodox Locations - Central
Drinkard Unit Wells No. 403, 404,
and 405, Sections 32 & 33, Township
21 South, Range 37 East, Lea County,
New Mexico

New Mexico Oil Conservation Commission
P.O. Box 2088
Santa Fe, New Mexico 87501

Attention: Mr. Joe Ramey

Gentlemen:

We have received the subject applications and herewith waive
any objection to Gulf Oil Corporation's proposals to drill subject wells
at the unorthodox locations as specified in the applications.




The Wiser Oil Company
Company

William R. Larsen
Company Representative

Geologist
Title

Nov. 17, 1975
Date



NEW MEXICO OIL CONSERVATION COMM.
Santa Fe

Re: Gulf Oil Corporation's Application
for Unorthodox Locations - Central
Drinkard Unit Wells No. 403, 404,
and 405, Sections 32 & 33, Township
21 South, Range 37 East, Lea County,
New Mexico

New Mexico Oil Conservation Commission
P.O. Box 2088
Santa Fe, New Mexico 87501

Attention: Mr. Joe Ramey

Gentlemen:

We have received the subject applications and herewith waive
any objection to Gulf Oil Corporation's proposals to drill subject wells
at the unorthodox locations as specified in the applications.

W. B. Garbrough
Company

Company Representative

Co-owner
Title

11-25-75
Date