


**PETROLEUM CORPORATION**

P. O. BOX 2383 • MIDLAND, TEXAS 79701 • PHONE 915 682-3733

November 11, 1975



OIL CONSERVATION COMM.  
Santa Fe

Secretary-Director  
New Mexico Oil & Gas Commission  
P. O. Box 2088  
Santa Fe, New Mexico 87501

ATTENTION: Mr. D. S. Nutter, Chief Engineer

Re: APPLICATION FOR UNORTHODOX LOCATION  
ATOKA-PENNSYLVANIAN GAS POOL  
Eddy County, New Mexico

Dear Sir:

We request approval to locate our Jerry Nelson No. 1 Well, Section 14, T-18-S, R-26-E, Eddy County, New Mexico, 1190 feet from the North Line and 990 feet from the West Line of Section 14 as shown on the enclosed surveyor's plat.

This request is based on topographical conditions in the area, namely, location of Standard of Texas (Chevron Oil Company) Paul Terry No. 3 well, details shown on copy of scout ticket attached as Exhibit "A". Application for Permit to Drill, Form C-101, is enclosed with quadruplicate copies as required and contains the detailed information for our proposed test well.

A copy of this request is being mailed to each of the following offset operators:


- Felmont Oil Corporation
- Faskin Foundation
- Mobil Oil Corporation
- Chevron Oil Company
- Amoco Production Company

Thank you for your cooperation in this matter.

Yours very truly,

Glen D. Aaron  
President

b  
Enclosures  
cc: Offset Operators



OIL CONSERVATION COMM.  
Santa Fe

EXHIBIT "A"

Attached to and made a part of Application for Unorthodox Location, Atoka-Pennsylvanian Gas Pool, Eddy County, New Mexico, dated November 11, 1975.

COUNTY: Eddy	FIELD: <del>Atoka</del>	WELL: STANDARD OIL CO OF TEX
LOCATION: Sec 14-18-26 - 990' FNL & FWL Str.		3 Paul Terry

STATE: NM SPUD: 11-12-56 COMP.: 11-30-56 ELEV: 3329' DF

T. D.: 1740' PB 1732'  
T/PAY: 1634'  
PT.: IPF 86 BOPD  
16/64" chh

REMARKS:  
T/San Andres 954'

**WATER:**

**PRESSURES:**

**GOR.:**

GRAV.: 39

PERFS.: 1634-66

ACID: 500 gals MA, frac/10,000 gals

**NITRO:**

CASING: 7 5/8" 1209'/450 sx, 5 1/8" 1738'/150 sx

*Five Star* ★ ★ ★ ★ ★  
OIL REPORT, INC.

DATE: 12-21-56

CARD NO.: 1158

aj



**PETROLEUM CORPORATION**

P. O. BOX 2383 • MIDLAND, TEXAS 79701 • PHONE 915 682-3733

*Letter handling*

November 13, 1975

New Mexico Oil & Gas Commission  
P. O. Box 2088  
Santa Fe, New Mexico 87501



ATTENTION: MR. J. E. KAPTEINA

Re: APPLICATION FOR UNORTHODOX LOCATION  
ATOKA-PENNSYLVANIAN GAS POOL  
EDDY COUNTY, NEW MEXICO

Gentlemen:

We submit for your further consideration concerning subject application the following information:

1. The orthodox location staked in Unit C, Section 14, T-18-S, R-26-E, (990 feet from the North Line and 1650 from the West Line) encountered a Southern Union Gas Line and a caliche road.
2. Enlarged section of ownership map showing offset leases, wells and producing horizons.

After reviewing Rule 104, Paragraph F and Special Rules and Regulations for the Atoka-Pennsylvanian Gas Pool and finding nothing to the contrary, we have requested waivers of hearing from all offset operators in order to take advantage of rig availability in this active area.

If there are any further requirements, please contact this office. Your assistance in obtaining this approval will be sincerely appreciated.

Yours very truly,

**DOCKET MAILED**

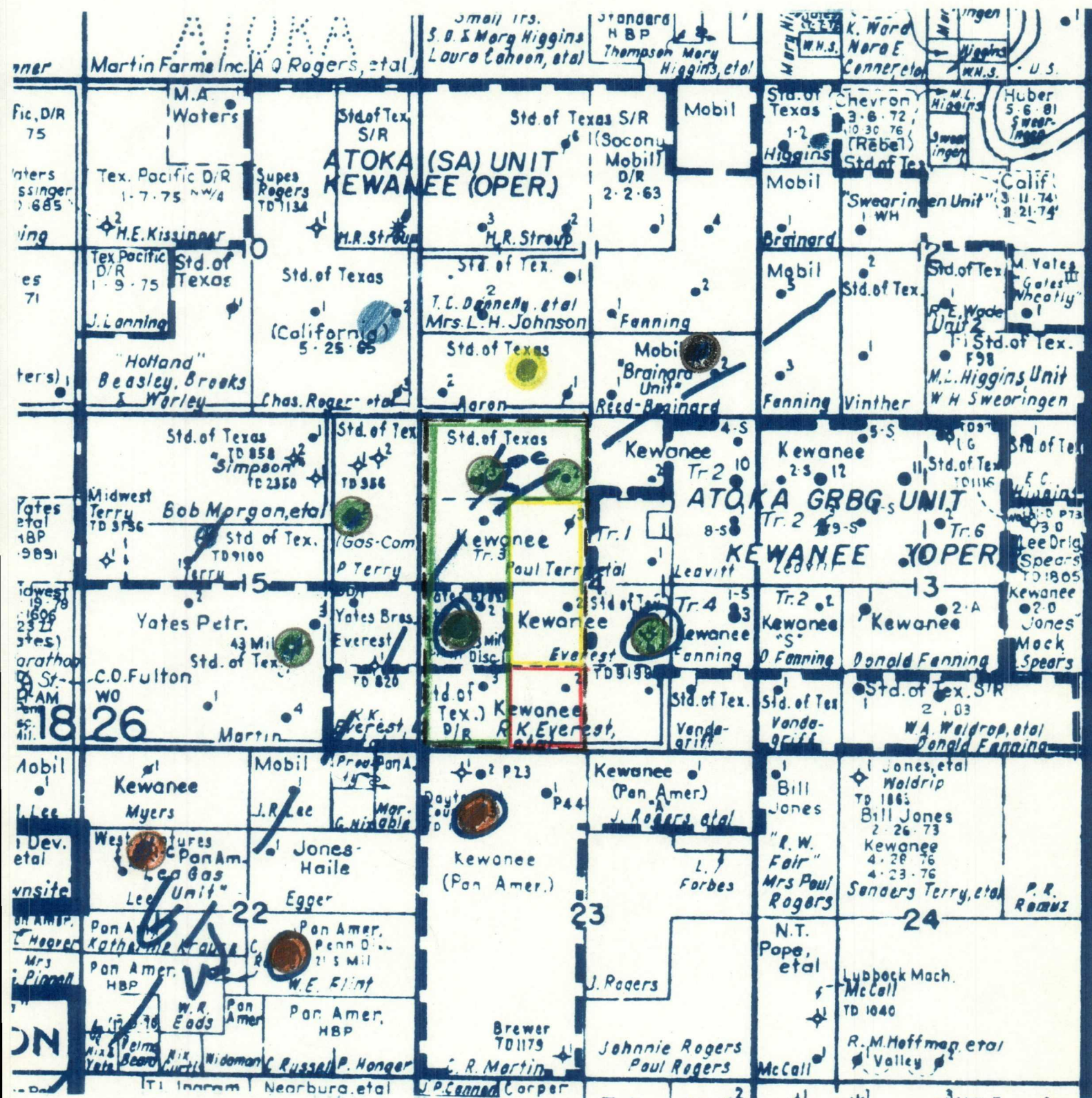
**Date** \_\_\_\_\_

Betty W. Bethancourt for  
Glen D. Aaron, President

b  
Enclosures  
cc: Mr. W. A. Gressett  
District II

OFFSET WELLS - T-18-S, R-32-E

Section 10 -	Fasken #1 Rogers "10" Com. 1650' FSL, 660' FEL (Penn) Perfs. 8851-8922'	Gas
Section 11	Mobil - Brainard Un. #1 990' FSL 990' FEL (Penn) 9046-9102' Perfs.	Gas
Section 11	Felmont Oil Corp. #1 Aaron Com. 990' FSL 1650' FWL (U/Morrow) Perfs. 8894-8914' (L/Morrow) Perfs. 8968-8981'	Gas
Section 14 -	Standard (Chevron) Everest #1 660' FWL 1980' FSL (Atoka) Perfs. 9085-9116'	Gas
Section 14	Standard (Chevron) Paul Terry #2 1650 FNL 990' FEL (Penn) Perfs 8958-8992'	Gas
Section 14 -	Standard (Chevron) Paul Terry #3 990' FNL 990' FWL Perfs 1634-16664'	Oil
Section 15	Standard (Chevron) C. R. Martin et al #1 1650' FSL 1980' FEL Perfs 8966-9018'	Gas
Section 22	Pan American (Amoco) #1C Lee Gas Unit 1650' FNL 990' FWL (Penn) Perfs 9003-9025'	Gas
Section 23 -	Pan American (Amoco) #3 C. R. Martin 330' FNL 990' FWL (San Andres) Perfs 1382-1775'	Oil








**Amoco Production Company**

500 Jefferson Building  
P.O. Box 3092  
Houston, Texas 77001

E. E. Morris  
Division Engineering  
Manager

November 21, 1975



File: DRC-986.51NM-4215

Re: Unorthodox Location Waiver  
Jerry Nelson Well No. 1  
Section 14, T-18-S, R-26-E  
Eddy County, NM

Mr. Joe D. Ramey, Secretary-Director  
New Mexico Oil & Gas Commission  
P. O. Box 2088  
Santa Fe, NM 87501

Dear Sir:

Vega Petroleum Corporation proposes to drill their Jerry Nelson Well No. 1 in the Atoka-Pennsylvania Gas Pool, Eddy County, at an unorthodox location.

Due to a caliche road and an existing gas line making a standard location impossible, the requested location is 990' FWL and 1190' FNL of Section 14, T-18-S, R-26-E.

As an offset operator, Amoco Production Company has no objection to this unorthodox location and hereby waives notice and hearing.

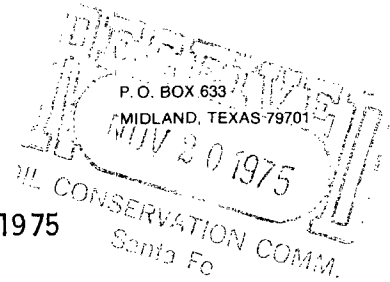
Very truly yours,

*E. E. Morris*

cc: Vega Petroleum Corporation  
P. O. Box 2383  
Midland, TX 79701

EHW:as

# Mobil Oil Corporation



November 18, 1975

New Mexico Oil Conservation Commission  
P. O. Box 2088  
Santa Fe, New Mexico 87501

VEGA PETROLEUM CORPORATION'S  
APPLICATION FOR UNORTHODOX  
LOCATION, ATOKA-PENN GAS POOL  
EDDY COUNTY, NEW MEXICO

Gentlemen:

Mobil Oil Corporation, as an offset operator, has no objection to the proposed unorthodox location for the drilling of the Vega Jerry Nelson No. 1 well to be located 1190 feet from the north line and 990 feet from the west line of Section 14, T-18-S, R-26-E, Atoka Pennsylvanian Gas Pool, Eddy County, New Mexico.

Yours very truly,

A handwritten signature in cursive script, appearing to read "L. A. Davis".

L. A. Davis  
Area Operations Engineer

JHSeerey/cs

cc: Vega Petroleum Corporation  
P. O. Box 2383  
Midland, Texas 79701



## **PETROLEUM CORPORATION**

P. O. BOX 2383 • MIDLAND, TEXAS 79701 • PHONE 915 682-3733


**RECEIVED**

November 13, 1975

NOV 14 1975

Midland, Texas

Felmont Oil Corporation  
P. O. Box 2266  
Midland, Texas 79701



Re: APPLICATION FOR UNORTHODOX LOCATION  
ATOKA-PENNSYLVANIAN GAS POOL  
EDDY COUNTY, NEW MEXICO


Gentlemen:

After discussion of the rig availability situation with two representatives of the New Mexico Oil & Gas Commission this morning, we submit for your consideration the enclosed waiver of notice of hearing on our request for approval of an unorthodox location.

In addition to the No. 3 Paul Terry well being in the orthodox location in Unit D, our surveyor informed us that an orthodox location in Unit C would be on a caliche road and in the path of Southern Union Gas Line.

Your execution of the enclosed waiver, or one of your own choosing, will be sincerely appreciated.

Yours very truly,

  
Glen D. Aaron  
President

b


Enclosure



Secretary-Director  
New Mexico Oil & Gas Commission  
P. O. Box 2088  
Santa Fe, New Mexico 87501

APPLICATION FOR UNORTHODOX LOCATION - ATOKA PENNSYLVANIAN GAS POOL  
EDDY COUNTY, NEW MEXICO

The undersigned, as authorized, hereby waives notice of hearing on the Application for Unorthodox Location, Atoka Pennsylvanian Gas Pool, filed by Vega Petroleum Corporation of Midland, Texas, dated November 11, 1975, for the Jerry Nelson No. 1 to be located in Unit D, 1190 feet from the North Line and 990 feet from the West Line of Section 14, T-18-S, R-26-E, Eddy County, New Mexico.

  
Name

November 21, 1975  
Date

Manager Western Division  
Title

FELMONT OIL CORPORATION  
Company

Secretary-Director  
New Mexico Oil & Gas Commission  
P. O. Box 2088  
Santa Fe, New Mexico 87501

RECEIVED  
NOV 20 1975  
NEW MEXICO  
OIL & GAS COMMISSION

APPLICATION FOR UNORTHODOX LOCATION - ATOKA PENNSYLVANIAN GAS POOL  
EDDY COUNTY, NEW MEXICO

The undersigned, as authorized, hereby waives notice of hearing on the Application for Unorthodox Location, Atoka Pennsylvanian Gas Pool, filed by Vega Petroleum Corporation of Midland, Texas, dated November 11, 1975, for the Jerry Nelson No. 1 to be located in Unit D, 1190 feet from the North Line and 990 feet from the West Line of Section 14, T-18-S, R-26-E, Eddy County, New Mexico.

**DAVID FASKEN**

By Richard S. Brooks  
Name **Richard S. Brooks, Attorney**

11/30/75  
Date

Title

DAVID FASKEN  
608 FIRST NATIONAL BANK BLDG.  
MIDLAND, TEXAS 79701

Company