


A. J. LOSEE
JOEL M. CARSON
CHAD DICKERSON

LAW OFFICES
LOSEE & CARSON, P.A.
300 AMERICAN HOME BUILDING
P. O. DRAWER 239
ARTESIA, NEW MEXICO 88210 Santa Fe



AREA CODE 505
746-3508

25 June 1976

NSL-779

due 7-15

Mr. Joe Ramey, Secretary-Director
New Mexico Oil Conservation Commission
P. O. Box 2088
Santa Fe, New Mexico 87501

Dear Mr. Ramey:

Enclosed, you will please find application of Harvey E. Yates Company, pursuant to Rule 104-F, to re-enter the abandoned Ashmun & Hilliard Oil Company Federal Carper No. 1-30 Well, at its unorthodox gas well location, and to deepen said well to a depth sufficient to test the Morrow series of the Pennsylvanian system. We have furnished the offset operators with copies of this application by certified mail, and if they do not object within 20 days, we ask that you administratively approve such re-entry.

Very truly yours,

LOSEE & CARSON, P.A.

A. J. Losee


AJL:jw
Enclosures

cc w/enclosure: Mr. George Yates,
Harvey E. Yates Company

offsets: waivers:
Woods
Citgo ✓
Amoco ✓
Gulf
Hudson ✓
Condtl
Mobil ✓

William A. & Edward R. Hudson
1000 First National Building
Fort Worth, Texas 76102

June 28, 1976



Mr. Joe Ramey
Secretary Director
Oil Conservation Commission of New Mexico
P.O. Box 2088
Santa Fe, New Mexico 87501

Re: Ashmun & Hilliard Oil Company et al
Federal Carper No. 1-30
Lea County, New Mexico

Gentlemen:

In the matter of the application of Harvey E. Yates Company, for authority to re-enter the Ashmun & Hilliard Oil Company et al Federal Carper Well No. 1-30, Lea County and to deepen that well to a depth sufficient to test the Morrow series of the Pennsylvanian system, this letter will indicate we have no objection to this unorthodox location.


Yours truly,

A handwritten signature in cursive script, appearing to read "E. R. Hudson, Jr.", written in dark ink.

Edward R. Hudson, Jr.

ERHJr/vc

cc: A. J. Losee
P.O. Drawer 239
Artesia, New Mexico 88210



CITIES SERVICE OIL COMPANY

Box 1919
Midland, Texas. 79701
Telephone (915) 684-7131

June 30, 1976

Oil Conservation Commission of New Mexico
P. O. Box 2088
Santa Fe, New Mexico 87501

Attention: Mr. Joe Ramey


Re: Re-entry - Ashmun & Hilliard et al
Federal Carper Well No. 1-30
Section 30, T-17-S, R-32-E
Lea County, New Mexico

Gentlemen:

Cities Service Oil Company has no objections to Harvey E. Yates Company re-entering the Ashmun & Hilliard Oil Company et al Federal Carper Well No. 1-30 in Section 30, Township 17 South, Range 32 East, N.M.P.M., and deepening said well to a depth sufficient to test the Morrow series of the Pennsylvanian system.

Yours very truly,

CITIES SERVICE OIL COMPANY

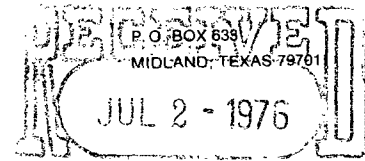


J. Frank Riney
Landman

JFR:eh

cc - Losee & Carson, P.A.
P. O. Drawer 239
Artesia, New Mexico 88210
Attention: Mr. A. J. Losee

Mobil Oil Corporation



OIL CONSERVATION COMM.
Santa Fe

June 29, 1976

Mr. Joe Ramey
Secretary-Director
Oil Conservation Commission
P. O. Box 2088
Santa Fe, New Mexico 87501

HARVEY E. YATES COMPANY
RE-ENTRY OF ASHMUN AND
HILLIARD, ET AL, FEDERAL
CARPER NO. 1-30
SEC. 30, T17S, R32E
LEA COUNTY, NEW MEXICO

Dear Mr. Ramey:

This is to acknowledge receipt of a copy of the application by the Harvey E. Yates Company to re-enter the subject well and deepen said well for testing the Morrow.

Mobil Oil Corporation has no objection to the re-entry as proposed.

Yours very truly,

A handwritten signature in cursive script, appearing to read "J A Morris".

J. A. Morris
Regulatory Engineering Supervisor

JAM/gb

cc: A. J. Losee for Harvey E. Yates Company
P. O. Drawer 239
Artesia, New Mexico 88210



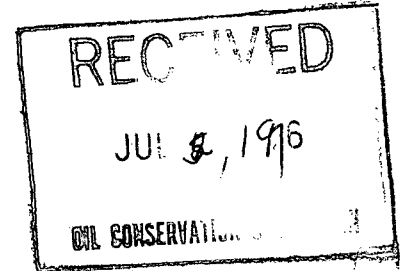
July 2 1976
ag

Amoco Production Company

500 Jefferson Building
P.O. Box 3092
Houston, Texas 77001

T. Don Stacy
Division Engineering
Manager

June 30, 1976



File: DRC-986.51NM-2686

Re: Unorthodox Location Waiver
Federal Carper Well No. 1-30
Sec. 30, T-17-S, R-32-E
Lea County, Texas

Mr. Joe D. Ramey, Sec.-Dir. & Chief Adm. Officer
New Mexico Oil Conservation Commission
P. O. Box 1148
Santa Fe, NM 87501

Dear Sir:

We have been informed of the application of Harvey E. Yates Company for administrative approval to reenter the Ashmun & Hilliard Oil Company-Federal Carper Well No. 1-30, Lea County, for a Pennsylvanian test.

The well location is 330' FSL & 1650' FEL of Section 30, T-17-S, R-32-E and thus constitutes an irregular location.

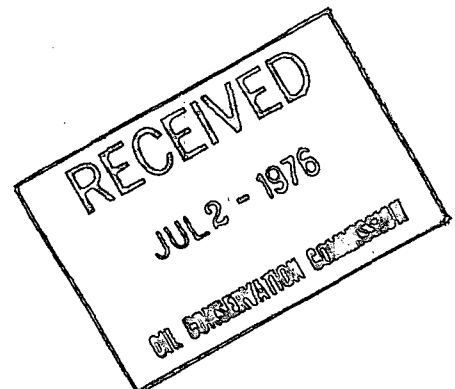
As an offset operator, Amoco Production Company has no objection to this application and hereby waives notice and hearing.

Very truly yours,

T. Don Stacy
TDS

cc: Losee & Carson, P.A.
300 American Home Building
P. O. Drawer 239
Artesia, NM 88210

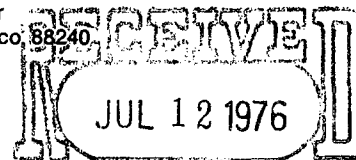
EHW:as





L. P. Thompson
Division Manager
Production Department
Hobbs Division
Western Hemisphere Petroleum Division

Continental Oil Company
P.O. Box 460
1001 North Turner
Hobbs, New Mexico 88240
(505) 393-4141



NEW MEXICO OIL CONSERVATION COMM.
Santa Fe

July 8, 1976

Mr. Joe Ramey, Secretary-Director
New Mexico Oil Conservation Commission
P. O. Box 2088
Santa Fe, New Mexico 87501

Dear Mr. Ramey:

Harvey Yates Company Proposed Re-Entry of the Ashmun & Hilliard Oil Company
No. 1-30 Federal Carper, SE SW SE Sec 30-T17S-R32E, Lea County, New Mexico

This is to advise you that Continental Oil Company has no objection to the proposed re-entry at this unorthodox location for the purpose of testing the Morrow.

Yours very truly,

LBD-JS

CC: Harvey E. Yates Company

Gulf Energy and Minerals Company - U.S.

PRODUCTION DEPARTMENT
MIDLAND DISTRICT

RECEIVED
JUL 6 - 1976
OIL CONSERVATION COMM.
P. O. Drawer 1150
Midland, Texas 79701

B. L. Choate
DISTRICT PRODUCTION MANAGER
R. F. Ward, Jr.
DISTRICT OPERATIONS MANAGER
C. E. Fields
DISTRICT SERVICES MANAGER
A. J. Evans, Jr.
DISTRICT ENVIRONMENTAL, SAFETY,
AND JOINT OPERATIONS MANAGER
J. C. Howard
DISTRICT EMPLOYEE RELATIONS MANAGER

July 1, 1976

Oil Conservation Commission
State of New Mexico
Post Office Box 2088
Santa Fe, New Mexico 87501

ATTN: Mr. Joe D. Ramey

RE: Request for Unorthodox Location
Federal Carper Well No. 1-30
Lea County, New Mexico

Gentlemen:

This is to advise that Gulf Oil Corporation has been given due notice that Harvey E. Yates has made application for an unorthodox gas well location and authority to re-enter the Ashmun and Hilliard Oil Company et al Federal Carper Well No. 1-30 and deepen to a depth sufficient to test the Morrow series of the Pennsylvanian system, Lea County, New Mexico.


We hereby waive any objection to the granting of this application for the above well which is located:

330' FSL and 1,650' FEL of
Section 30, T-17S, R-32E
Lea County, New Mexico

Executed this 1st day of July, 1976.

Yours very truly,

GULF OIL CORPORATION

BY 
W. C. PALMER, DISTRICT ENGINEER

CVB/mw



A DIVISION OF GULF OIL CORPORATION

RECEIVED
JUN 28 1976
OIL CONSERVATION COMM.
Santa Fe

BEFORE THE OIL CONSERVATION COMMISSION

STATE OF NEW MEXICO

IN THE MATTER OF THE APPLICATION OF :
HARVEY E. YATES COMPANY FOR :
ADMINISTRATIVE APPROVAL OF AN : CASE NO. _____
UNORTHODOX GAS WELL LOCATION, LEA :
COUNTY, NEW MEXICO. :
_____ :

APPLICATION

HARVEY E. YATES COMPANY, applicant herein, by its
attorneys states:

1. Applicant, pursuant to a farmout agreement from
Cities Service Oil Company, is the operator of the oil and gas
rights below the base of the San Andres formation underlying
the following lands in Lea County, New Mexico:

Township 17 South, Range 32 East, N.M.P.M.

Section 30: S/2

2. Applicant proposes to re-enter the Ashmun &
Hilliard Oil Company et al Federal Carper Well No. 1-30 located
330 feet from the South line and 1,650 feet from the East line
of said Section 30, drilled to a total depth of 8,176 feet
and plugged and abandoned in 1964, and deepen said well to a
depth sufficient to test the Morrow series of the Pennsylvanian
system and to dedicate the S/2 of said Section 30 to the well.

3. A plat showing the ownership of all leases off-
setting the spacing unit for which the unorthodox location is
sought is hereto attached and by reference made a part hereof.
All of the wells in the offset proration or spacing units are
completed in the Grayburg-San Andres formation and are shown
on the plat attached hereto.

4. The operators of proration or spacing units offsetting the spacing unit for which the unorthodox location is sought are as follows:

Mrs. Estelle G. Woods
c/o Jack Shaw
1111 West Main
Artesia, New Mexico 88210

Cities Service Oil Company
P. O. Box 1919
Midland, Texas 79701
Attn: Mr. C. Frank Riney

Amoco Production Company
P. O. Box 3092
Houston, Texas 77001

Gulf Oil Corporation
P. O. Box 1150
Midland, Texas 79701

Hudson & Hudson *waiver*
1510 First National Building
Fort Worth, Texas 76101

Continental Oil Company
P. O. Box 431
Midland, Texas 79701

Mobil Oil Corporation
P. O. Box 633
Midland, Texas 79701

Each of the operators has on this day been furnished with a copy of this application by certified mail.

WHEREFORE, applicant prays:


A. If no offset operator enters an objection within 20 days, an order be entered by the Secretary-Director pursuant to Rule 104-F of the Oil Conservation Commission of New Mexico approving the re-entry by applicant at the above specified unorthodox location; or

B. If objection is entered within said 20-day period, the matter be set for hearing before an examiner, and an order

of the Commission be entered approving the re-entry by applicant at the above specified unorthodox location.

Respectfully submitted,

HARVEY E. YATES COMPANY

By: 
A. J. Losee, for

LOSEE & CARSON, P.A.
P. O. Drawer 239
Artesia, New Mexico 88210

Attorneys for Applicant

