



JOHN H. HENDRIX CORPORATION

OIL PRODUCERS

525 MIDLAND TOWER

MIDLAND, TEXAS 79701

OFFICE PHONE 684-6631
RESIDENCE PHONE 684-6818

JAN 19 1977
OIL CONSERVATION COMM.
Santa Fe

January 17, 1977

NSL-823

104 F

Due Feb 8

New Mexico Oil Conservation Commission
P. O. Box 2038
Santa Fe, New Mexico 87501

Attn: Mr. Jerry Sexton - Hobbs
Mr. Joe D. Ramey - Santa Fe

Dear Sirs:

This letter is in regard to the request for an unorthodox location on our Cossatot E #2 well located in Lea County, New Mexico, Section 13, Township 22-S, Range 37-E.

The enclosed location plat shows the original location of 990' from the South Line and 990' from the West Line to be staked at the intersection of two pipeline Right-of-Ways.

We respectfully request that permission be given to move this location 100' north, to safely be able to drill and complete this well. This would make our location distance 990' from the West Line and 1090' from the South Line. We should have no conflict of interest in this request because of our Cossatot H Lease being the north offset wells in the direction of this move.


This problem was witnessed by Mr. Leslie Clements (District OCC Technical Supervisor) on 12-28-76, and verbal permission was given to continue with our location and drilling plans using the unorthodox footage that we have requested.

Sincerely,

Teresa K. Wright

Teresa K. Wright
Production Clerk

**NEW MEXICO OIL CONSERVATION COMMISSION
WELL LOCATION AND ACREAGE DEDICATION PLAT**



All distances must be from the outer boundaries of the Section.

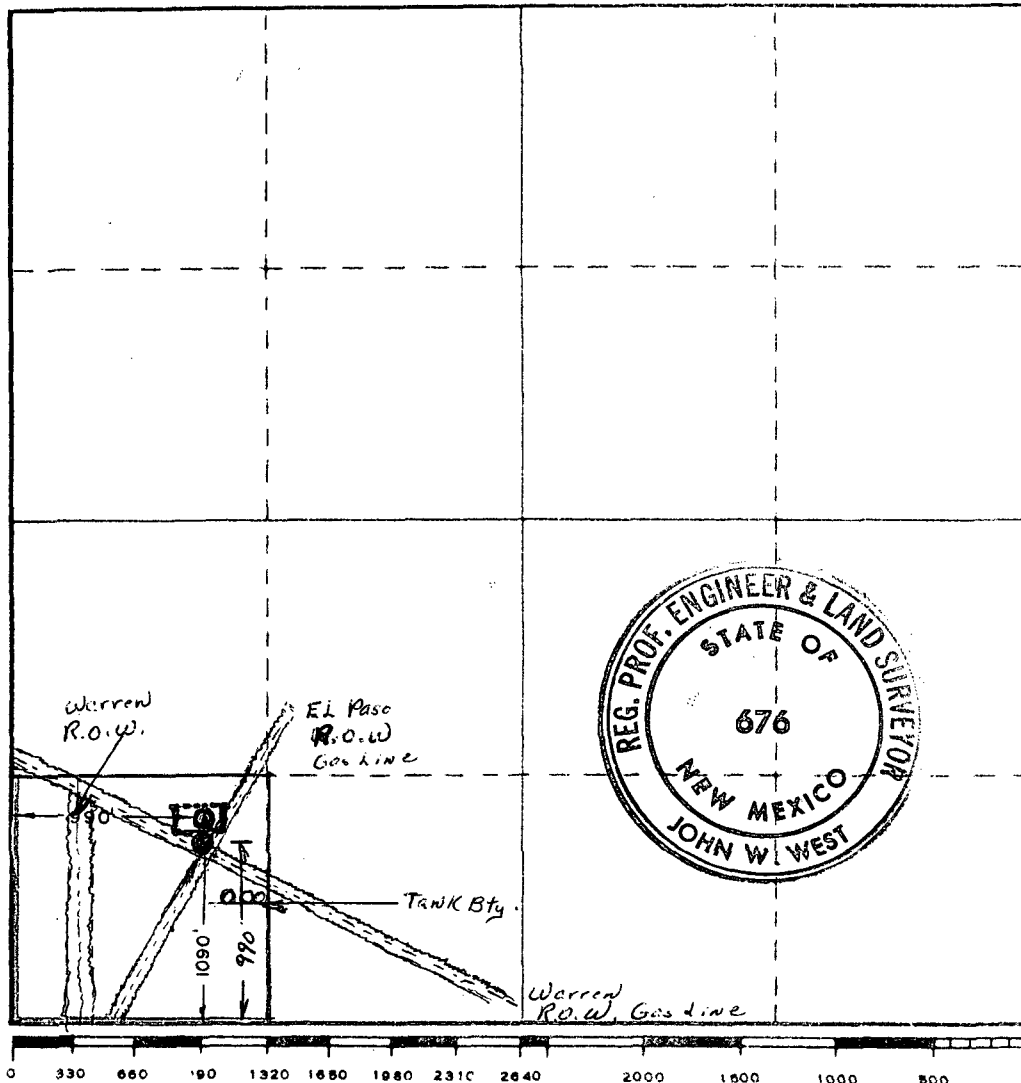
Operator JOHN HENDRIX			Lease Cossatot "E"			Well No. CONSERVATION COMM.		
Unit Letter M	Section 13	Township 22 South	Range 37 East	County Lea	Santa Fe			
Actual Footage Location of Well: 1090 feet from the south line and 990 feet from the west line								
Ground Level Elev. 3326.0	Producing Formation Granite Wash		Pool Wantz Granite Wash			Dedicated Acreage: 40 Acres		

1. Outline the acreage dedicated to the subject well by colored pencil or hachure marks on the plat below.
2. If more than one lease is dedicated to the well, outline each and identify the ownership thereof (both as to working interest and royalty).
3. If more than one lease of different ownership is dedicated to the well, have the interests of all owners been consolidated by communitization, unitization, force-pooling, etc?

☐ Yes ☐ No If answer is "yes," type of consolidation _____

If answer is "no," list the owners and tract descriptions which have actually been consolidated. (Use reverse side of this form if necessary.) _____

No allowable will be assigned to the well until all interests have been consolidated (by communitization, unitization, forced-pooling, or otherwise) or until a non-standard unit, eliminating such interests, has been approved by the Commission.



CERTIFICATION

I hereby certify that the information contained herein is true and complete to the best of my knowledge and belief.

Name *Luisa K. Wright*

Position
Production Clerk

Company
John H. Hendrix Corporation

Date
January 7, 1977

I hereby certify that the well location shown on this plat was plotted from field notes of actual surveys made by me or under my supervision, and that the same is true and correct to the best of my knowledge and belief.

Date Surveyed
Dec. 24, 1976

Registered Professional Engineer and/or Land Surveyor

John W. West
Certificate No. **676**

OIL CONSERVATION COMMISSION
Hobbs DISTRICT

OIL CONSERVATION COMMISSION
BOX 2088
SANTA FE, NEW MEXICO

DATE January 19, 1977

RE: Proposed MC _____
Proposed DHC _____
Proposed NSL X _____
Proposed SWD _____
Proposed WFX _____
Proposed PMX _____


Gentlemen:

I have examined the application dated _____
for the John H. Hendrix Corp. Cossatot E #2-M 13-22-37
Operator Lease and Well No. Unit, S-T-R

and my recommendations are as follows:

O.K.---J.S.

Yours very truly,





PHILLIPS PETROLEUM COMPANY

ODESSA, TEXAS 79761
PHILLIPS BUILDING

NATURAL RESOURCES GROUP
Exploration and Production

January 24, 1977



File: W4-Ta-31-77

New Mexico Oil Conservation Commission
P. O. Box 2088
Santa Fe, New Mexico 87501

Attention: Mr. Joe D. Ramey,
Secretary-Director

Gentlemen:

Phillips Petroleum Company, as an offset operator, respectfully waives any and all objections to the proposal of the John H. Hendrix Corporation to drill its Cossatot E Well No. 2 at an unorthodox location.


It is understood this well spots 990 feet from the west line and 1090 feet from the south line of Section 13, T-22-S, R-37-E, Lea County, and is to be completed in the Wantz Granite Wash Pool. Further, we understand that the unorthodox location is necessary to clear pipeline right-of-ways.

Very truly yours,

W. B. Taylor, Jr.
Director, Reservoir Engineering

THM:br

cc: New Mexico Oil Conservation Commission, Hobbs, N.M.
Attn: Mr. Jerry Sexton
John H. Hendrix Corp., 525 Midland Tower, Midland, TX 79701
Attn: Teresa K. Wright



OFFICE PHONE 684-6631
RESIDENCE PHONE 684-6818

JOHN H. HENDRIX CORPORATION

OIL PRODUCERS

525 MIDLAND TOWER

MIDLAND, TEXAS 79701

February 4, 1977

New Mexico Oil Conservation Commission
P.O. Box 2088
Santa Fe, New Mexico 87501

Attn: Mr. Jerry Sexton - Hobbs
Mr. Joe D. Ramey - Santa Fe

Enclosed please find letters from Samedan Oil Corporation, Gulf Energy and Minerals Company and Phillips Petroleum Company advising they have no objection to our drilling of the proposed unorthodox location, Cossatot E #2, Sec. 13, T-22-S, R-37-E, Lea County, New Mexico.

I will send you a copy of the waiver from Texas Pacific as soon as it arrives.

Thank you for your cooperation.

Yours truly,

Teresa K. Wright

Teresa K. Wright
Production Clerk

TKW/jo
enc.

Gulf Energy and Minerals Company - U. S.

PRODUCTION DEPARTMENT
MIDLAND DISTRICT

P. O. Drawer 1150
Midland, TX 79701

R. E. Galvin
DISTRICT PRODUCTION MANAGER
J. M. Thacker
DISTRICT OPERATIONS MANAGER
A. J. Evans, Jr.
DISTRICT ENVIRONMENTAL, SAFETY,
AND JOINT OPERATIONS MANAGER

February 3, 1977

Oil Conversation Commission
Post Office Box 2088
Santa Fe, New Mexico 87501

Gentlemen:

This is to advise that Gulf Oil Corporation has been given due notice that John H. Hendrix Corporation has made application to drill their Cossatot E Lease, Well No. 2, at an unorthodox location in Lea County, New Mexico.

We hereby waive any objection to the granting of this application for the above well which is located:

990' FWL & 1090' FSL of Section 13, T-22-S, R-37-E,
Lea County, New Mexico

Executed this 3rd day of February, 1977.

Yours very truly,

GULF OIL CORPORATION

By W. C. Palmer
W. C. PALMER
DISTRICT MANAGER - ENGINEERING

JDS:hc



A DIVISION OF GULF OIL CORPORATION

SAMEDAN OIL CORPORATION
900 WALL TOWERS EAST
MIDLAND, TEXAS 79701

January 21, 1977

John H. Hendrix Corporation
525 Midland Tower
Midland, Texas 79701

RE: Samedan Oil Corporation
Waiver, unorthodox
location, Cossatot E
#2, Sec. 13, T-22-S,
R-37-E, Lea County, New Mexico

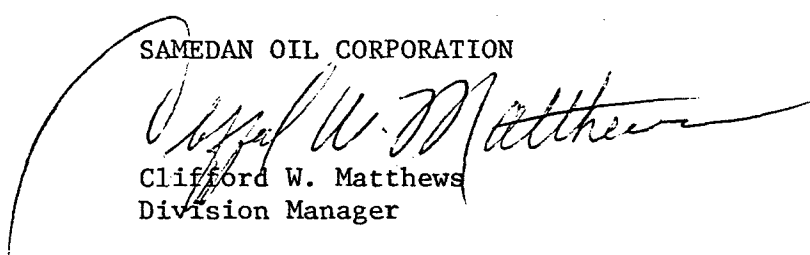
Gentlemen:

Please find attached Samedan Oil Corporation's
execution of the waiver for the drilling of your proposed
unorthodox location. We have no objection to your proposal.

If any additional information is needed, please
inform this office.

Very truly yours,

SAMEDAN OIL CORPORATION



Clifford W. Matthews
Division Manager

CWM/11

attachment

Received

JAN 24 1977

John H. Hendrix

Send copy to WMOCC
[Signature]

JOHN H. HENDRIX CORPORATION

OIL PRODUCERS

525 MIDLAND TOWER

MIDLAND, TEXAS 79701

GULF OIL CORPORATION
P. O. Box 1150
Midland, Texas 79701

SAMEDAN OIL CORPORATION
900 Wall Towers East
Midland, Texas 79701

TEXAS PACIFIC OIL COMPANY
P. O. Box 4067
Midland, Texas 79701

PHILLIPS PETROLEUM
P. O. Box 791
Midland, Texas 79702

AGREED TO:

By:

W. W. Matthews
Samedan Oil Corporation

THIS DATE:

Jan 21, 1977