

OIL CONSERVATION COM
Santa Fe

Amoco Production Company

Security Life Building
Denver, Colorado 80202

January 18, 1977

NSL-824

104 F

Due Feb 9

Joe D. Ramey (3)
New Mexico Energy Resources Board
c/o New Mexico Oil Conservation Commission
P. O. Box 2088
Santa Fe, New Mexico 87501

File: VDP-97-986.511

Dear Mr. Ramey:

Unorthodox Gas Well Location
Leeper Gas Com #2
Blanco Pictured Cliffs Pool
San Juan County, New Mexico

Standard drilling locations in the Blanco Pictured Cliffs Pool must be 130 feet from the interior edge and 790 feet from the exterior edge of each quarter quarter section.

Amoco is having difficulty finding a suitable location to drill its Leeper Gas Com #2 as a Pictured Cliffs test in the SW/4 of Section 34-T32N-R10W. Steep sided bluffs and the river that courses generally north-south through this quarter section make it advisable for Amoco to seek your administrative approval to drill the Leeper Gas Com #2 at an unorthodox location 1850 feet FWL and 820 feet FSL of Section 34 (please see the attached plat). We have archaeological clearance from the BLM for the requested unorthodox location.

The unorthodox move is slightly towards El Paso Natural Gas, operator of the Scott #19 Well in SW/4 SE/4 Section 34, in which Amoco has an interest. By copy of this letter, we request that El Paso sign in the space provided that they have no objection to this unorthodox well location in the SW/4 of Section 34, sending one signed copy to you, returning one copy to me and retaining the third copy for their internal needs.

Yours very truly,

R B Giles

R. B. Giles

RBG:bp

Joe D. Ramey
January 18, 1977
Page 3

Enclosure

cc: P. T. McGrath, U.S.G.S.
Box 959
Farmington, New Mexico 87401

A. L. Kendrick
Supervisor, District 3
New Mexico Oil Conservation Commission
1000 Rio Brazos Road
Aztec, New Mexico 87110

Bob Manning
El Paso Natural Gas Company
P. O. Box 1492
El Paso, Texas 79978

The undersigned has no objection to Amoco's hereinabove
requested non-standard well location for its Leeper Gas
Com #2 in the SW/4 of Section 34-T32N-R10W.

EL PASO NATURAL GAS COMPANY

By: _____

Date: _____

VERIFICATION AND AFFIDAVIT

STATE OF COLORADO

)

33.

COUNTY OF DENVER

)

R. B. Giles, of lawful age, being first duly sworn on his oath, deposes and says:

That he is employed in an engineering supervisory capacity by Amoco Production Company in its Denver, Colorado office; that Amoco's application for approval of a non-standard well location for its Leeper Gas Com No. 2 in the SW/4 of Section 35, T32N-R10W, in San Juan County, New Mexico, was prepared under his direction and supervision; that the matters and things therein set forth are true and correct to the best of his knowledge and beliefs; and that a copy thereof was sent by certified mail from applicant's Denver, Colorado office on January 18, 1977 to the following operator, at the address shown herein, to-wit:

El Paso Natural Gas Company
P. O. Box 1492
El Paso, Texas 79978

and to the best of his information, knowledge and belief, the above named operator is the only operator to whom notice of such application is required to be given in accordance with the requirements of the New Mexico Oil Conservation Commission's Rules and Regulations.

3. RB Giles

A. B. Gyles

Subscribed and sworn to before me this 18th day of January, 1977.

Sylvia Stemann
Notary Public

Notary Public

My Commission Expires:

My Commission Expires Aug. 15, 1980

R10W

34

LEEPER G. C. NO. 2

EPNG
SCOTT NO. 19

1850'

820'

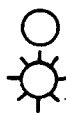
EPNG
SCOTT NO. 13

EPNC
SCOTT NO. 12

T
32
N

T
31
N

3




UNORTHODOX GAS LOCATION

PRODUCING WELL

AMOCO PRODUCTION COMPANY
BLANCO PICTURED CLIFFS FIELD
SAN JUAN CO., NEW MEXICO

SCALE: 8"=1 MI.



Amoco Production Company

Security Life Building
Denver, Colorado 80202

January 25, 1977 OIL CONSERVATION COMM.
Santa Fe

Joe D. Ramey (3)
New Mexico Energy Resources Board
c/o New Mexico Oil Conservation Commission
P. O. Box 2088
Santa Fe, New Mexico 87501

File: VDP-121-986.511

Dear Mr. Ramey:

Unorthodox Gas Well Location
Leeper Gas Com #2
Blanco Pictured Cliffs Pool
San Juan County, New Mexico

Enclosed is the topo plat requested by Jim Kapteina last week which should be attached to our application on the captioned matter dated January 18, 1977.

We regret any inconvenience that we may have created for your office or El Paso Natural Gas Company.

Yours very truly,

R. B. Giles

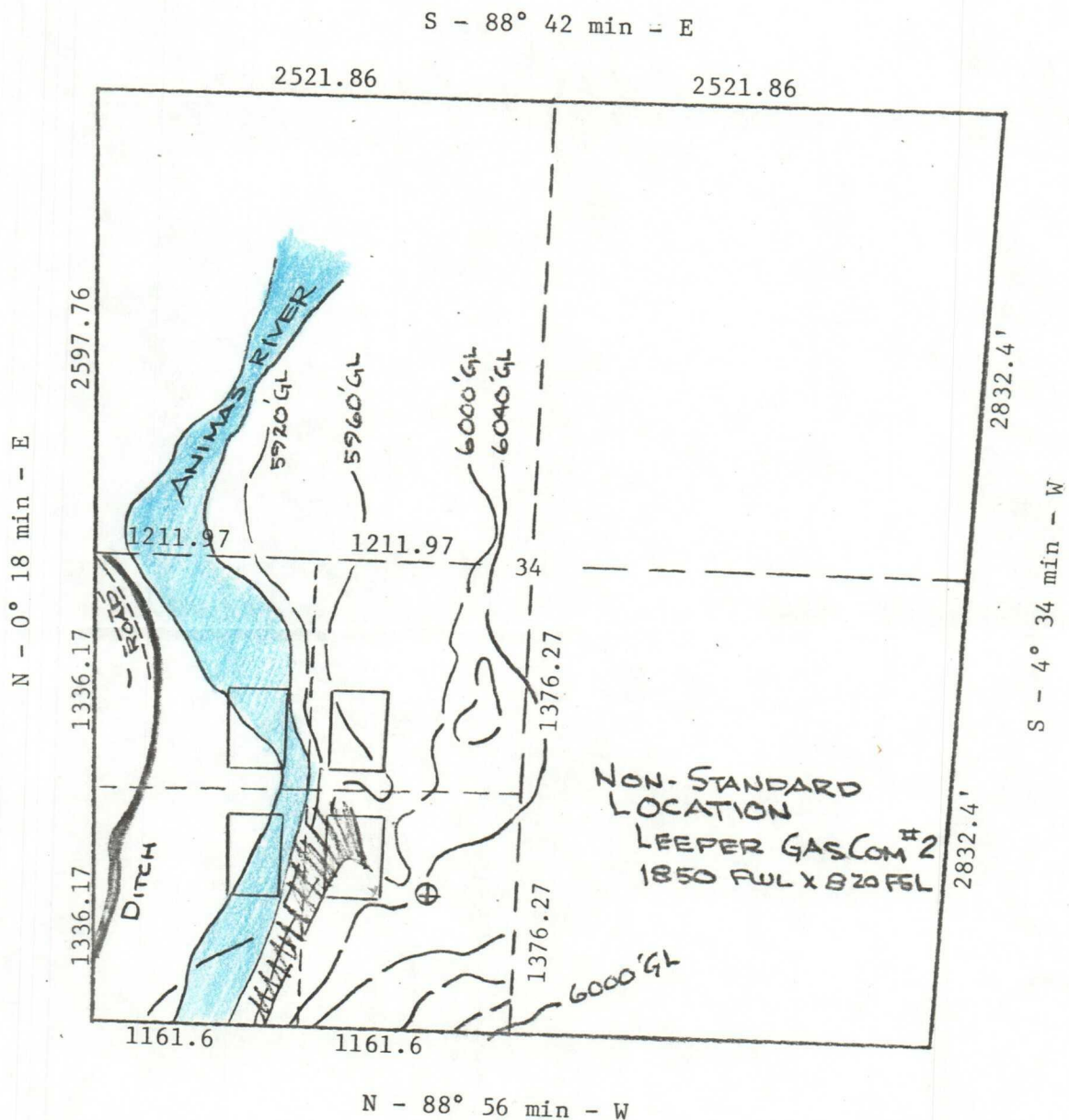
RBG:cjd
Enclosure

cc: P. T. McGrath, U. S. G. S., Box 959, Farmington, New Mexico 87401

A. L. Kendrick, Supervisor, District 3, New Mexico Oil Conservation Commission, 1000 Rio Brazos Road, Aztec, New Mexico 87110

Bob Manning, El Paso Natural Gas Company, P. O. Box 1492, El Paso, Texas 79978

NONSTANDARD LOCATION PLAT
 LEEPER GAS COM NO. 2
 BLANCO PICTURED CLIFFS FIELD
 SW/4 SECTION 34, T-32N, R-10W
 SAN JUAN COUNTY, NEW MEXICO



OIL CONSERVATION COMMISSION
Ayles DISTRICT

OIL CONSERVATION COMMISSION
BOX 2088
SANTA FE, NEW MEXICO

DATE 1-31-77

RE: Proposed MC _____
Proposed DHC _____
Proposed NSL ☒ _____
Proposed SWD _____
Proposed WFX _____
Proposed PMX _____

Jim Kapteina

Gentlemen:

I have examined the application dated 1-18-77
for the Amoco Leeper Gas Com #2 N-34-32N-10W
Operator Lease and Well No. Unit, S-T-R

and my recommendations are as follows:

approve

Yours very truly,

AR Kendrick



Amoco Production Company

Security Life Building
Denver, Colorado 80202

January 18, 1977

Joe D. Ramey (3)
New Mexico Energy Resources Board
c/o New Mexico Oil Conservation Commission
P. O. Box 2088
Santa Fe, New Mexico 87501

File: VDP-97-986.511

Dear Mr. Ramey:

Unorthodox Gas Well Location
Leeper Gas Com #2
Blanco Pictured Cliffs Pool
San Juan County, New Mexico

Standard drilling locations in the Blanco Pictured Cliffs Pool must be 130 feet from the interior edge and 790 feet from the exterior edge of each quarter quarter section.

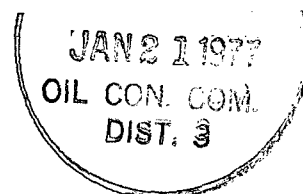

Amoco is having difficulty finding a suitable location to drill its Leeper Gas Com #2 as a Pictured Cliffs test in the SW/4 of Section 34-T32N-R10W. Steep sided bluffs and the river that courses generally north-south through this quarter section make it advisable for Amoco to seek your administrative approval to drill the Leeper Gas Com #2 at an unorthodox location 1850 feet FWL and 820 feet FSL of Section 34 (please see the attached plat). We have archaeological clearance from the BLM for the requested unorthodox location.

The unorthodox move is slightly towards El Paso Natural Gas, operator of the Scott #19 Well in SW/4 SE/4 Section 34, in which Amoco has an interest. By copy of this letter, we request that El Paso sign in the space provided that they have no objection to this unorthodox well location in the SW/4 of Section 34, sending one signed copy to you, returning one copy to me and retaining the third copy for their internal needs.

Yours very truly,

R. B. Giles
R. B. Giles

RBG:bp



Joe D. Ramey
January 18, 1977
Page 3

Enclosure

cc: P. T. McGrath, U.S.G.S.
Box 959
Farmington, New Mexico 87401

A. L. Kendrick
Supervisor, District 3
New Mexico Oil Conservation Commission
1000 Rio Brazos Road
Aztec, New Mexico 87110

Bob Manning
El Paso Natural Gas Company
P. O. Box 1492
El Paso, Texas 79978

The undersigned has no objection to Amoco's hereinabove
requested non-standard well location for its Leeper Gas
Com #2 in the SW/4 of Section 34-T32N-R10W.

EL PASO NATURAL GAS COMPANY

By: _____

Date: _____



VERIFICATION AND AFFIDAVIT

STATE OF COLORADO

)

: ss.

COUNTY OF DENVER

)

R. B. Giles, of lawful age, being first duly sworn on his oath, deposes and says:

That he is employed in an engineering supervisory capacity by Amoco Production Company in its Denver, Colorado office; that Amoco's application for approval of a non-standard well location for its Leeper Gas Com No. 2 in the SW/4 of Section 35, T32N-R10W, in San Juan County, New Mexico, was prepared under his direction and supervision; that the matters and things therein set forth are true and correct to the best of his knowledge and beliefs; and that a copy thereof was sent by certified mail from applicant's Denver, Colorado office on January 18, 1977 to the following operator, at the address shown herein, to-wit:

El Paso Natural Gas Company
P. O. Box 1492
El Paso, Texas 79978

and to the best of his information, knowledge and belief, the above named operator is the only operator to whom notice of such application is required to be given in accordance with the requirements of the New Mexico Oil Conservation Commission's Rules and Regulations.

R B Giles
R. B. Giles

Subscribed and sworn to before me this 18th day of January, 1977.

Sylvia S. Starnes
Notary Public

My Commission Expires:

My Commission Expires Aug. 15, 1980



R10W

34

LEEPER G. C. NO. 2

EPNG
SCOTT NO. 19

1850'

820'

504

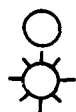
EPNG
SCOTT NO. 13

EPNC
SCOTT NO. 12

T
32
N

T
31
N

3




UNORTHODOX GAS LOCATION

PRODUCING WELL

AMOCO PRODUCTION COMPANY
BLANCO PICTURED CLIFFS FIELD
SAN JUAN CO., NEW MEXICO

SCALE: 8"=1 MI.

January 18, 1977



U.S. CONSERVATION COMM.
Santa Fe

Joe D. Ranney (3)
New Mexico Energy Resources Board
c/o New Mexico Oil Conservation Commission
P. O. Box 2888
Santa Fe, New Mexico 87501

File: VDP-97-986.511

Dear Mr. Ranney:

Unorthodox Gas Well Location
Leeper Gas Com #2
Blanco Pictured Cliffs Pool
San Juan County, New Mexico

Standard drilling locations in the Blanco Pictured Cliffs Pool must be 130 feet from the interior edge and 790 feet from the exterior edge of each quarter quarter section.

Amoco is having difficulty finding a suitable location to drill its Leeper Gas Com #2 as a Pictured Cliffs test in the SW/4 of Section 34-T32N-R10W. Steep sided bluffs and the river that courses generally north-south through this quarter section make it advisable for Amoco to seek your administrative approval to drill the Leeper Gas Com #2 at an unorthodox location 1850 feet FWL and 820 feet FSL of Section 34 (please see the attached plat). We have archaeological clearance from the BLM for the requested unorthodox location.

The unorthodox move is slightly towards El Paso Natural Gas, operator of the Scott #19 Well in SW/4 SE/4 Section 34, in which Amoco has an interest. By copy of this letter, we request that El Paso sign in the space provided that they have no objection to this unorthodox well location in the SW/4 of Section 34, sending one signed copy to you, returning one copy to me and retaining the third copy for their internal needs.


Yours very truly,

A handwritten signature in cursive script that reads "R. B. Giles".

R. B. Giles

RBG:bp

Joe D. Ramey
January 16, 1977
Page 3



Enclosure

cc: P. T. McGrath, U.S.G.S.
Box 959
Farmington, New Mexico 87401

A. L. Kendrick
Supervisor, District 3
New Mexico Oil Conservation Commission
1000 Rio Brazos Road
Aztec, New Mexico 87110

Bob Manning
El Paso Natural Gas Company
P. O. Box 1492
El Paso, Texas 79976

The undersigned has no objection to Amoco's heretofore requested non-standard well location for its Leeper Gas Com #2 in the SW/4 of Section 34-T32N-R10W.

EL PASO NATURAL GAS COMPANY .

By: *[Signature]*

Date: 2/4/77

bcc: L. O. Speer, Jr. - Farmington
H. O. Hickman - Building
Bernie Pracko - Building

VERIFICATION AND AFFIDAVIT

RECEIVED
FEB - 7 1977
OIL CONSERVATION COMM.
SANDH TO

STATE OF COLORADO)
)
COUNTY OF DENVER) : ss.

R. B. Giles, of lawful age, being first duly sworn on his oath, deposes and says:

That he is employed in an engineering supervisory capacity by Amoco Production Company in its Denver, Colorado office; that Amoco's application for approval of a non-standard well location for its Leeper Gas Com No. 2 in the SW/4 of Section 35, T32N-R10W, in San Juan County, New Mexico, was prepared under his direction and supervision; that the matters and things therein set forth are true and correct to the best of his knowledge and beliefs; and that a copy thereof was sent by certified mail from applicant's Denver, Colorado office on January 18, 1977 to the following operator, at the address shown herein, to-wit:

El Paso Natural Gas Company
P. O. Box 1492
El Paso, Texas 79978

and to the best of his information, knowledge and belief, the above named operator is the only operator to whom notice of such application is required to be given in accordance with the requirements of the New Mexico Oil Conservation Commission's Rules and Regulations.


R B Giles
R. B. Giles

Subscribed and sworn to before me this 18th day of January, 1977.

Sylvia C. Seaman
Notary Public

My Commission Expires:

My Commission Expires Aug. 15, 1980



R10W

34

LEEPER G. C. NO. 2

EPNG
SCOTT NO. 19

1850'

820'

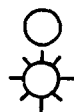
EPNG
SCOTT NO. 13

EPNC
SCOTT NO. 12

T
32
N

T
31
N

3



UNORTHODOX GAS LOCATION

PRODUCING WELL

AMOCO PRODUCTION COMPANY
BLANCO PICTURED CLIFFS FIELD
SAN JUAN CO. NEW MEXICO

SCALE: 8"=1 MI.



Amoco Production Company

Security Life Building
Denver, Colorado 80202

January 18, 1977

Joe D. Ramey (3)
New Mexico Energy Resources Board
c/o New Mexico Oil Conservation Commission
P. O. Box 2088
Santa Fe, New Mexico 87501

File: VDP-97-986.511

Dear Mr. Ramey:

Unorthodox Gas Well Location
Leeper Gas Com #2
Blanco Pictured Cliffs Pool
San Juan County, New Mexico

Standard drilling locations in the Blanco Pictured Cliffs Pool must be 130 feet from the interior edge and 790 feet from the exterior edge of each quarter quarter section.

Amoco is having difficulty finding a suitable location to drill its Leeper Gas Com #2 as a Pictured Cliffs test in the SW/4 of Section 34-T32N-R10W. Steep sided bluffs and the river that courses generally north-south through this quarter section make it advisable for Amoco to seek your administrative approval to drill the Leeper Gas Com #2 at an unorthodox location 1850 feet FWL and 820 feet FSL of Section 34 (please see the attached plat). We have archaeological clearance from the ELM for the requested unorthodox location.

The unorthodox move is slightly towards El Paso Natural Gas, operator of the Scott #19 Well in SW/4 SE/4 Section 34, in which Amoco has an interest. By copy of this letter, we request that El Paso sign in the space provided that they have no objection to this unorthodox well location in the SW/4 of Section 34, sending one signed copy to you, returning one copy to me and retaining the third copy for their internal needs.

Yours very truly,

R.B. Giles

R. B. Giles

RAG:bp

Joe D. Ramey
January 18, 1977
Page 3

Enclosure

cc: P. T. McGrath, U.S.G.S.
Box 959
Farmington, New Mexico 87401

A. L. Kendrick
Supervisor, District 3
New Mexico Oil Conservation Commission
1000 Rio Brazos Road
Aztec, New Mexico 87110

Bob Manning
El Paso Natural Gas Company
P. O. Box 1492
El Paso, Texas 79978

The undersigned has no objection to Amoco's hereinabove
requested non-standard well location for its Leeper Gas
Com #2 in the SW/4 of Section 34-T32N-R10W.

EL PASO NATURAL GAS COMPANY,

By: *[Signature]*

Date: 2/4/77

VERIFICATION AND AFFIDAVIT

STATE OF COLORADO

)

: ss.

COUNTY OF DENVER

)

R. B. Giles, of lawful age, being first duly sworn on his oath, deposes and says:

That he is employed in an engineering supervisory capacity by Amoco Production Company in its Denver, Colorado office; that Amoco's application for approval of a non-standard well location for its Leeper Gas Com No. 2 in the SW/4 of Section 35, T32N-R10W, in San Juan County, New Mexico, was prepared under his direction and supervision; that the matters and things therein set forth are true and correct to the best of his knowledge and beliefs; and that a copy thereof was sent by certified mail from applicant's Denver, Colorado office on January 18, 1977 to the following operator, at the address shown herein, to-wit:

El Paso Natural Gas Company
P. O. Box 1492
El Paso, Texas 79978

and to the best of his information, knowledge and belief, the above named operator is the only operator to whom notice of such application is required to be given in accordance with the requirements of the New Mexico Oil Conservation Commission's Rules and Regulations.



R B Giles
R. B. Giles

Subscribed and sworn to before me this 18th day of January, 1977.

Sylvia C. Seaman
Notary Public

My Commission Expires:

My Commission Expires Aug. 15, 1980



R10W

34

LEEPER G. C. NO. 2

EPNG
SCOTT NO. 19

1850'

820'

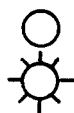
EPNG
SCOTT NO. 13

EPNC
SCOTT NO. 12

T
32
N

T
31
N

3



UNORTHODOX GAS LOCATION

PRODUCING WELL

AMOCO PRODUCTION COMPANY
BLANCO PICTURED CLIFFS FIELD
SAN JUAN CO., NEW MEXICO

SCALE: 8"=1 MI.